Collections of Ichthyoplankton Identified and Enumerated for the Year 1980 from the Scotian Shelf Ichthyoplankton Program (SSIP)

A. Carl Kohler and Linda E. Waite

Biological Station
St. Andrews, N.B. E0G 2X0

December 1982

Canadian Data Report of Fisheries and Aquatic Sciences No. 380

Canadian Data Report of Fisheries and Aquatic Sciences

These reports provide a medium for filing and archiving data compilations where little or no analysis is included. Such compilations commonly will have been prepared in support of other journal publications or reports. The subject matter of Data Reports reflects the broad interests and policies of the Department of Fisheries and Oceans, namely, fisheries management, technology and development, ocean sciences, and aquatic environments relevant to Canada.

Numbers 1-25 in this series were issued as Fisheries and Marine Service Data Records. Numbers 26-160 were issued as Department of Fisheries and the Environment, Fisheries and Marine Service Data Reports. The current series name was changed with report number 161.

Data Reports are not intended for general distribution and the contents must not be referred to in other publications without prior written clearance from the issuing establishment. The correct citation appears above the abstract of each report.

Rapport statistique canadien des sciences halieutiques et aquatiques

Ces rapports servent de base à la compilation des données de classement et d'archives pour lesquelles il y a peu ou point d'analyse. Cette compilation aura d'ordinaire été préparée pour appuyer d'autres publications ou rapports. Les sujets des Rapports statistiques reflètent la vaste gamme des intérêts et politiques du Ministère des Pêches et des Océans, notamment gestion des pêches, techniques et développement, sciences océaniques et environnements aquatiques, au Canada.

Les numéros 1 à 25 de cette série ont été publiés à titre de Records statistiques, Service des pêches et de la mer. Les numéros 26-160 ont été publiés à titre de Rapports statistiques du Service des pêches et de la mer, Ministère des Pêches et de l'Environnement. Le nom de la série a été modifié à partir du numéro 161.

Les Rapports statistiques ne sont pas préparés pour une vaste distribution et leur contenu ne doit pas être mentionné dans une publication sans autorisation écrite préalable de l'établissement auteur. Le titre exact paraît au haut du résumé de chaque rapport.

Canadian Data Report of
Fisheries and Aquatic Sciences 380

December 1982

COLLECTIONS OF ICHTHYOPLANKTON IDENTIFIED AND ENUMERATED FOR THE YEAR 1980 FROM THE SCOTIAN SHELF ICHTHYOPLANKTON PROGRAM (SSIP)

by

A. Carl Kohler and Linda E. Waite

Marine Fish Division
Fisheries Research Branch
Department of Fisheries and Oceans
Biological Station
St. Andrews, N.B. E0G 2X0

© Minister of Supply and Services Canada 1982

Cat. No. Fs 97-13/380 ISSN 0706-6465

Correct citation for this publication:

Kohler, A. Carl, and Linda E. Waite. 1982. Collections of ichthyoplankton identified and enumerated for the year 1980 from the Scotian Shelf Ichthyoplankton Program (SSIP). Can. Data Rep. Fish. Aquat. Sci. 380: iii + 367 p.

ABSTRACT

Kohler, A. Carl, and Linda E. Waite. 1982. Collections of ichthyoplankton identified and enumerated for the year 1980 from the Scotian Shelf Ichthyoplankton Program (SSIP). Can. Data Rep. Fish. Aquat. Sci. 380: iii + 367 p.

Tables identifying, enumerating and specifying areal point of catch and associated technical data are presented for the 1980 phase of the Scotian Shelf Ichthyoplankton Program (SSIP). Station charts for the cruises covering the Shelf from Sydney Bight to Georges Bank are included. Two major tables summarize (1) number of each ichthyoplankton species caught on a particular station, and (2) all stations on which a particular species was found, with numbers on each.

Key words: ichthyoplankton, identified, enumerated, 1980, Scotian Shelf Ichthyoplankton Program

RÉSUMÉ

Kohler, A. Carl, and Linda E. Waite. 1982. Collections of ichthyoplankton identified and enumerated for the year 1980 from the Scotian Shelf Ichthyoplankton Program (SSIP). Can. Data Rep. Fish. Aquat. Sci. 380: iii + 367 p.

Le présent rapport contient, sous forme de tableaux, l'identification, le dénombrement, les lieux de capture et autres données techniques recueillies durant la phase 1980 du Programme d'ichtyoplancton du plateau Scotian (SSIP). Les stations d'échantillonnage des croisières couvrant le Plateau, de la baie de Sydney au banc Georges, ont été portées sur carte. Deux tableaux principaux donnent (1) le nombre de chaque espèce ichtyoplanctonique capturée à une station particulière et (2) les stations où une espèce particulière a été capturée et leurs nombres.

INTRODUCTION

This report for the 1980 Scotian Shelf Ichthyoplankton Program (SSIP) is the third of a series (Kohler and Waite 1982) for the years 1978-80, presenting identification and numerical data in tabular form. Identifications and counts of catches of fish eggs, larvae, juveniles and adults were carried out in the laboratory after the cruises, by contract with Huntsman Marine Laboratory, St. Andrews, and Marine Research Associates, Bocabec, N.B. Collections were made by Marine Fish Division personnel of the Department of Fisheries and Oceans on a series of cruises during 1980 covering the whole of the Nova Scotian Shelf area. All the cruise numbers, dates, and g ars sorted for the 1978-80 SSIP are shown in Table 1 below.

This report contains data for cruises H032, H035, H036. Charts showing stations for each cruise and the tables of identified plankton data generated from each cruise are given in the Appendices. The field and laboratory identification program was initiated by A. C. Kohler in August 1976 on Cruise E.E.P. 170 (M/V E.E. Prince) as an expansion of similar work carried out annually in the southern Gulf of St. Lawrence, during the years 1965-1975.

METHODS

VESSEL

Cruises in 1980 were carried out aboard the M.V. Lady Hammond (chartered research vessel, stern trawler, R.L. 54 m).

GEAR

Two types of gear were towed as a standard during the 1980 surveys. The first was a Bongo MARMAP tow at a speed of 2.2-2.5 knots, and the second Isaacs-Kidd step oblique tow at 5 knots for a half hour. Other types of tows (i.e. neuston and meter net) were carried out from time to time but are not yet sorted so cannot be reported here.

Isaacs-Kidd step oblique tows were carried out by lowering the net as near to bottom as deemed safe, using data from the ship's depth sounder and wire angle-warp length tables. The tow was timed with a stopwatch in six steps, the first being the initial step near bottom for 5 min. The net was then slowly raised one-fifth the distance from the lowest towing depth and towed in these depths for 5 min and so on, until the 30 min tow was finished just below the surface.

Table 1. Cruise numbers, dates and type of sampling gear processed for SSIP cruises carried out in years 1978-80.

Cruise code #	Date	Gears processed
1978		
CC02	May 15-July 15	Oblique Bongo) Divided into 1st and 2nd Meter) leg May 15-June 8/ Neuston) June 16-July 15
H005	Aug. 7-12	Isaacs-Kidd midwater trawl (IKMT) Neuston Oblique Bongo
H006	Aug. 20-Sept. 1	IKMT Neuston Oblique Bongo
H007	Sept. 5-9	IKMT Neuston Oblique Bongo
1979		
H011	Jan. 22-Feb. 2	IKMT Oblique Bongo
H015	April 2-25	Oblique Bongo IKMT
H018	May 14-June 1	IKMT Oblique Bongo
VN01	August 4-19	Oblique Bongo
VN02	Aug. 24-Sept. 10	Oblique Bongo
H025	Sept.24-Oct. 12	Oblique Bongo IKMT
H028	Nov. 12-Dec. 5	Oblique Bongo IKMT
1980		
H032	Feb. 5-27	Oblique Bongo IKMT
H035	May 5-30	Oblique Bongo IKMT
H036	June 2-26	Oblique Bongo IKMT

A standard MARMAP Bongo tow using 2 x 333 Nitex nylon mesh nets was carried out as follows: the ship's speed was varied between 2.2 and 2.5 knots to maintain a 45° wire angle; the wire was let out at 50 m/min and retrieved at 20 m/min; maximum gear depth was 200 m or whatever was safe.

Volumes of water strained were measured for the Bongo tows, using a TSK flowmeter (Tsurumi-Seiki Kosakusho Co. Ltd., Yokohama). For the Isaacs-Kidd tows a formula was used to calculate water strained as follows:

STATION

$$m^3 = \frac{\text{speed x duration}}{60} \times 6080 \times 0.3048 \times \text{area}$$

area of mouth of net in m^3	
Bongo	0.21986
Meter	0.7854
IKMT	2.94650

$$\text{duration} = \frac{\text{tow dur. + sink time}}{60}$$

(Formula devised by D. N. Fitzgerald, a senior Marine Fish Division Technician, in 1978).

The general specifications of the nets were as follows:

1. Bongo net - constructed as shown in McGowan and Brown (1966) - the paired drums had conical tapered nets made of No. 333 Nitex nylon.

2. Isaacs-Kidd net - 6 ft model purchased from Marinovich Trawl Co., Biloxi, Mississippi, No. 471 Nitex codend (Isaacs and Kidd 1953).

PRESERVATION OF SAMPLES

After the tow was finished the nets were thoroughly washed down using saltwater hoses. Samples were routinely placed in 32-oz glass "icebox" jars but, if large jellyfish, juvenile or adult fish were especially abundant, the samples were first washed into a pail. Then the large specimens were recorded and set aside for separate preservation or discarded. All samples were preserved in 5-8% buffered formalin solution.

OCEANOGRAPHIC AND METEOROLOGICAL OBSERVATIONS

Standard physical oceanographic measurements on each station always included a surface water temperature and bathythermograph (BT). Other more detailed measurements of salinity, oxygen and other chemical components of the water column were often taken. These are available on computer tapes at the Marine Environmental Data Service (MEDS) in Ottawa.

Detailed observations on weather and state of the sea were recorded at each station. They are on computer tapes in Marine Fish Division, St. Andrews and Bedford Institute of Oceanography, and at MEDS.

IDENTIFICATION AND DATA STORAGE

Plankton samples were off-loaded and shipped to St. Andrews where sorting and identification procedures were carried out. Protocols for this work are on file at Marine Fish Division, Biological Station, St. Andrews, Huntsman Marine Laboratory, St. Andrews, and Marine Research Associates, Bocabec, N.B. Plankton was sorted and the data recorded on transfer sheets that were passed to Marine Fish Division personnel in St. Andrews. After checking, data were entered into the computer at the St. Andrews Biological Station.

After editing procedures were completed, charts of stations occupied for each cruise for each gear were generated. These are included in two appendices, one each for Bongo and Isaacs-Kidd nets. Each appendix includes five different data tables containing the following information:

(a) species of eggs, larvae, juveniles and adults caught during the cruise;

(b) number of each species of eggs, larvae, juveniles and adults caught by each net on each station;

(c) position of each of various stations on which eggs, larvae, juveniles or adults of a particular species were caught by each net;

(d) cubic meters of water strained at each station calculated from flowmeter readings and/or distance towed by net type;

(e) number of eggs, larvae, juveniles or adults of a particular species caught by station by gear per 100,000 m^3 of water strained.

ACKNOWLEDGMENTS

The persons involved in SSIP from the Marine Fish Division and other scientific groups in Atlantic Canada from 1976 through 1980 and onward are much too numerous to acknowledge each separately. They all played an important part in this production. Special mention should be made of Norman McFarlane's excellent work in helping coordinate details of the program from ship to laboratory to data processing.

REFERENCES

Isaacs, John D., and Lewis W. Kidd. 1953. Isaacs-Kidd midwater trawl Final report. Scripps Institute of Oceanography Reference 53-3, 18 p.

Kohler, A. C., and Linda E. Waite. 1982. Collections of ichthyoplankton identified and enumerated for the year 1978 from the Scotia Shelf Ichthyoplankton Program (SSIP). Can. Data. Rept. Fish. Aquat. Sci. 358: iii + 627 p.

McGowan, J. A., and D. M. Brown. 1966. A new opening-closing paired zooplankton net. Scripps Institute of Oceanography Reference 66-23.

APPENDIX 1

Bongo net catches on cruises H032, H035 and H036 in 1980

Appendix 1, Fig. 1. Bongo net stations occupied on H032.

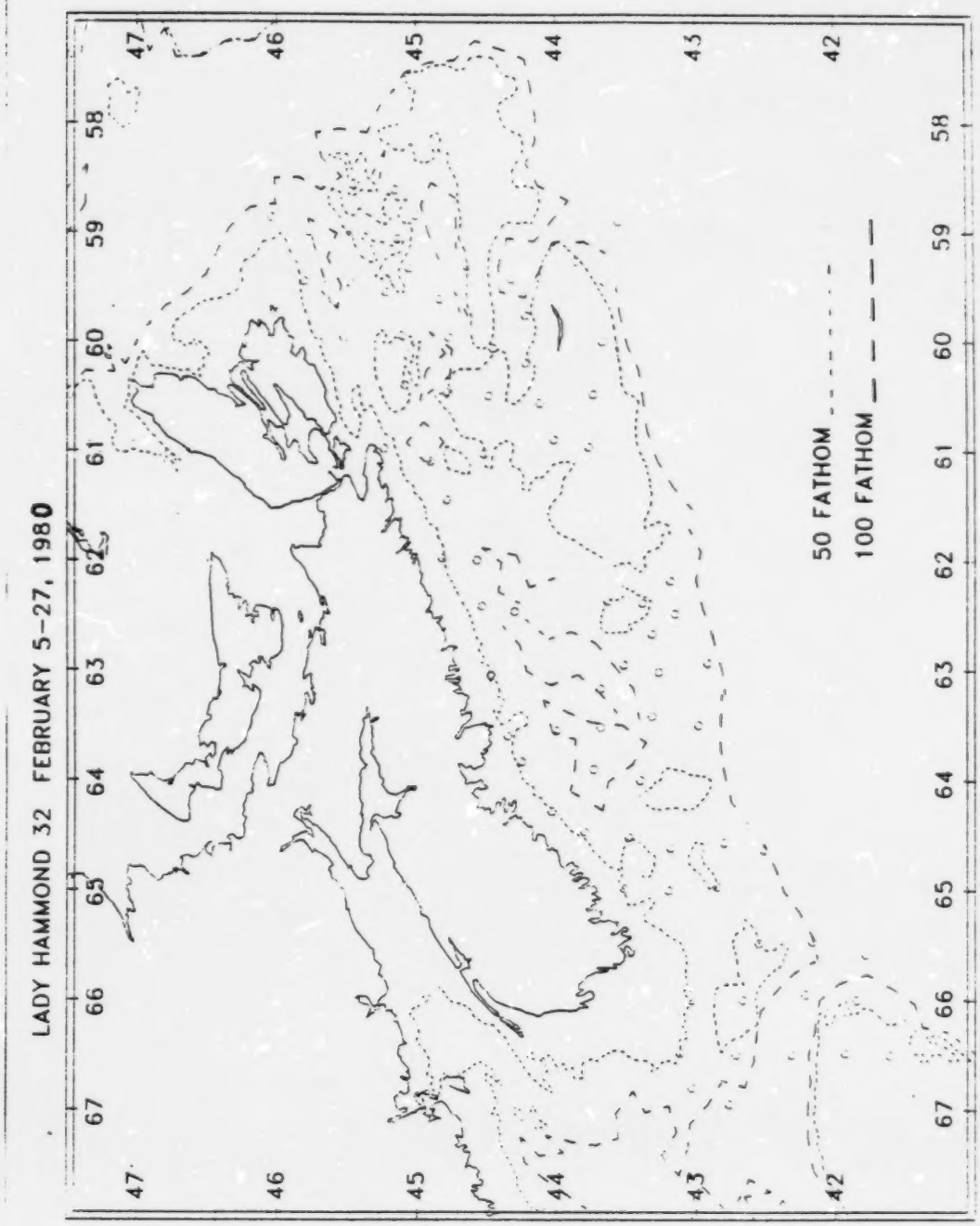

Appendix 1, Table 1. Species of eggs, larvae, juveniles and adults caught by bongo nets during cruise H032.

LADY HAMMOND 32 BONGO OBLIQUE February 5-27, 1980

SPECIES %JUVENILE%	ATLANTIC COD (GADUS MORHUA)
SPECIES %LARVAE%	ATLANTIC COD (GADUS MORHUA)
SPECIES %LARVAE%	POLLOCK (POLLACHIUS VIRENS)
SPECIES %LARVAE%	ATLANTIC WOLFFISH (ANARHICHAS LUPUS)
SPECIES %LARVAE%	ATLANTIC HERRING (CLUPEA HARENGUS HARENGUS)
SPECIES %LARVAE%	FISH (UNIDENTIFIED LARVAE)
SPECIES %LARVAE%	LANTERNFISH (MYCTOPHIDAE)
SPECIES %EGGS%	FISH EGGS UNID
SPECIES %EGGS%	COD (GADUS MORHUA) EGGS
SPECIES %EGGS%	HADDOCK (MELANOGRAMMUS AEGLEFINUS) EGGS
SPECIES %EGGS%	AMERICAN PLAICE HIPPOGLOSSOIDES PLATESSOIDES) EGGS
SPECIES %EGGS%	SILVER HAKE/L.F. HAKE/O.F. HAKE/W. HAKE/F.B. ROCKLING/BUTTERFISH EGGS
SPECIES %EGGS%	COD/HADDOCK EGGS
SPECIES %EGGS%	COD/HADDOCK/WITCH EGGS
SPECIES %EGGS%	POLLOCK (POLLACHIUS VIRENS) EGGS
SPECIES %LARVAE%	LONGHORN SCULPIN (MYOXOCEPHALUS OCTODECEMSPINOSUS)
SPECIES %LARVAE%	SCULPIN (TRIGLOPS UNIDENTIFIED)
SPECIES %JUVENILE%	SAND LANCES UNIDENTIFIED (AMMODYTES)
SPECIES %LARVAE%	SAND LANCES UNIDENTIFIED (AMMODYTES)
SPECIES %LARVAE%	SNAKEBLENNY (LUMPENUS LUMPRETAEFORMIS)
SPECIES %LARVAE%	(PARALEPIS COREGONOIDES)
SPECIES %ADULT%	(VINCIGUERRIA NIMBARIA)
SPECIES %LARVAE%	WHITE BARRACUDINA (MOTOLEPIS RISSOI)

Appendix 1, Table 2. Number of each species of eggs, larvae, juveniles and adults caught by bongo nets during cruise H032 on each station.

LADY HAMMOND 32 BONGO OBLIQUE February 5-27, 1980
HUNTSMAN NO. H08322

SEQ. SET	STATION LINE NO.	DATE D M Y	GEAR	TYPE TOW	MESH SIZE	GEAR DEPTH (METERS)	TIME OF TOW	LATITUDE	LONGITUDE	BOTTOM DEPTH(M)
1	24 01	5 2 80	94	3	P333	86	2043	44 28	63 03	100

SPECIES	SIZE	NO.CAUGHT
COD/HADDOCK EGGS	#EGGS#	000001
SAND LANCES UNIDENTIFIED (AMMODYTES)	#LARVAE#	000001

HUNTSMAN NO. H08323

SEQ. SET	STATION LINE NO.	DATE D M Y	GEAR	TYPE TOW	MESH SIZE	GEAR DEPTH (METERS)	TIME OF TOW	LATITUDE	LONGITUDE	BOTTOM DEPTH(M)
2	25 01	5 2 80	94	3	P333	145	0104	44 18	62 29	233

SPECIES	SIZE	NO.CAUGHT
COD/HADDOCK EGGS	#EGGS#	000001

HUNTSMAN NO. H08324

SEQ. SET	STATION LINE NO.	DATE D M Y	GEAR	TYPE TOW	MESH SIZE	GEAR DEPTH (METERS)	TIME OF TOW	LATITUDE	LONGITUDE	BOTTOM DEPTH(M)
3	26 01	6 2 80	94	3	P333	92	0331	44 32	62 25	138

SPECIES	SIZE	NO.CAUGHT
SAND LANCES UNIDENTIFIED (AMMODYTES)	#LARVAE#	000018

HUNTSMAN NO. H08325

SEQ. SET	STATION LINE NO.	DATE D M Y	GEAR	TYPE TOW	MESH SIZE	GEAR DEPTH (METERS)	TIME OF TOW	LATITUDE	LONGITUDE	BOTTOM DEPTH(M)
4	27 02	6 2 80	94	3	P333	119	0609	44 34	62 00	165

SPECIES	SIZE	NO.CAUGHT
SAND LANCES UNIDENTIFIED (AMMODYTES)	#LARVAE#	000001

HUNTSMAN NO. H08329

SEQ. SET	STATION LINE NO.	DATE D M Y	GEAR	TYPE TOW	MESH SIZE	GEAR DEPTH (METERS)	TIME OF TOW	LATITUDE	LONGITUDE	BOTTOM DEPTH(M)
8	31 01	6 2 80	94	3	P333	40	1700	45 14	60 59	060

SPECIES	SIZE	NO.CAUGHT
SAND LANCES UNIDENTIFIED (AMMODYTES)	#LARVAE#	000003

HUNTSMAN NO. H08332

SEQ. SET	STATION LINE NO.	DATE D M Y	GEAR	TYPE TOW	MESH SIZE	GEAR DEPTH (METERS)	TIME OF TOW	LATITUDE	LONGITUDE	BOTTOM DEPTH(M)
11	31 04	7 2 80	94	3	P333	137	0311	44 13	59 45	149

SPECIES	SIZE	NO.CAUGHT
ATLANTIC COD GADUS MORHUA)	#JUVENILE#	000001
ATLANTIC HERRING CLUPEA HARENGUS HARENGUS)	#LARVAE#	000001
SAND LANCES UNIDENTIFIED AMMODYTES)	#LARVAE#	000009

HUNTSMAN NO. H08334

SEQ. SET	STATION LINE NO.	DATE D M Y	GEAR	TYPE TOW	MESH SIZE	GEAR DEPTH (METERS)	TIME OF TOW	LATITUDE	LONGITUDE	BOTTOM DEPTH(M)
13	33 04	7 2 80	94	3	P333	70	0810	44 38	59 19	090

SPECIES	SIZE	NO.CAUGHT
COD/HADDOCK EGGS	#EGGS#	000001
POLLOCK (POLLACHIUS VIRENS) EGGS	#EGGS#	000001
SAND LANCES UNIDENTIFIED (AMMODYTES)	#LARVAE#	000019

HUNTSMAN NO. H08335

SEQ. SET	STATION LINE NO.	DATE D M Y	GEAR	TYPE TOW	MESH SIZE	GEAR DEPTH (METERS)	TIME OF TOW	LATITUDE	LONGITUDE	BOTTOM DEPTH(M)
14	33 03	7 2 80	94	3	P333	104	1030	44 50	59 38	120

SPECIES	SIZE	NO.CAUGHT
SAND LANCES UNIDENTIFIED (AMMODYTES)	#LARVAE#	000001

HUNTSMAN NO. H08340

SEQ. SET	STATION LINE NO.	DATE D M Y	GEAR	TYPE TOW	MESH SIZE	GEAR DEPTH (METERS)	TIME OF TOW	LATITUDE	LONGITUDE	BOTTOM DEPTH(M)
19	37 04	9 2 80	94	3	P333	32	0910	46 08	59 29	048

SPECIES	SIZE	NO.CAUGHT
COD/HADDOCK EGGS	#EGGS#	000001

HUNTSMAN NO. H08341

SEQ. SET	STATION LINE NO.	DATE D M Y	GEAR	TYPE TOW	MESH SIZE	GEAR DEPTH (METERS)	TIME OF TOW	LATITUDE	LONGITUDE	BOTTOM DEPTH(M)
20	38 04	9 2 80	94	3	P333	137	1150	46 27	59 23	146

SPECIES	SIZE	NO.CAUGHT
SILVER HAKE/L.F. HAKE/D.F. HAKE/W. HAKE/F.B. ROCKLING/BUTTERFISH EGGS	#EGGS#	000008

HUNTSMAN NO. H08342

SEQ. SET	STATION LINE NO.	DATE D M Y	GEAR	TYPE TOW	MESH SIZE	GEAR DEPTH (METERS)	TIME OF TOW	LATITUDE	LONGITUDE	BOTTOM DEPTH(M)
21	38 03	9 2 80	94	3	P333	69	1415	46 40	59 39	086

SPECIES	SIZE	NO.CAUGHT
FISH EGGS UNID	#EGGS#	000031

HUNTSMAN NO. H08343

SEQ. SET	STATION LINE NO.	DATE D M Y	GEAR	TYPE TOW	MESH SIZE	GEAR DEPTH (METERS)	TIME OF TOW	LATITUDE	LONGITUDE	BOTTOM DEPTH(M)
23	38 05	9 2 80	94	3	P333	123	2123	46 02	58 51	167

SPECIES	SIZE	NO.CAUGHT
SILVER HAKE/L.F. HAKE/D.F. HAKE/W. HAKE/F.B. ROCKLING/BUTTERFISH EGGS	#EGGS#	000032

HUNTSMAN NO. H08345

SEQ. SET	STATION LINE NO.	DATE D M Y	GEAR	TYPE TOW	MESH SIZE	GEAR DEPTH (METERS)	TIME OF TOW	LATITUDE	LONGITUDE	BOTTOM DEPTH(M)
25	36 01	10 2 80	94	3	P333	74	0305	45 48	59 28	106

SPECIES	SIZE	NO.CAUGHT
COD/HADDOCK EGGS	#EGGS#	000001

HUNTSMAN NO. H08346

SEQ. SET	STATION LINE NO.	DATE D M Y	GEAR	TYPE TOW	MESH SIZE	GEAR DEPTH (METERS)	TIME OF TOW	LATITUDE	LONGITUDE	BOTTOM DEPTH(M)
26	34 01	10 2 80	94	3	P333	112	0612	45 31	59 57	148

SPECIES	SIZE	NO.CAUGHT
ATLANTIC HERRING (CLUPEA HARENGUS HARENGUS)	#LARVAE#	000001

HUNTSMAN NO. H08333

SEQ. SET	STATION LINE NO.	DATE D M Y	GEAR	TYPE TOW	MESH SIZE	GEAR DEPTH (METERS)	TIME OF TOW	LATITUDE	LONGITUDE	BOTTOM DEPTH(M)
33	36 02	10 2 80	94	3	P333	127	2205	45 27	59 01	144

SPECIES	SIZE	NO.CAUGHT
POLLOCK (POLLACHIUS VIRENS) EGGS	#EGGS#	000001

HUNTSMAN NO. H08335

SEQ. SET	STATION LINE NO.	DATE D M Y	GEAR	TYPE TOW	MESH SIZE	GEAR DEPTH (METERS)	TIME OF TOW	LATITUDE	LONGITUDE	BOTTOM DEPTH(M)
35	29 02	12 2 80	94	3	P333	48	0400	44 31	61 03	092

SPECIES	SIZE	NO.CAUGHT
ATLANTIC HERRING (CLUPEA HARENGUS HARENGUS)	#LARVAE#	000001
SAND LANCES UNIDENTIFIED (AMMODYTES)	#LARVAE#	000001
SNAKEBLENNY (LUMPENUS LUMPRETAEFORMIS)	#LARVAE#	000002

HUNTSMAN NO. H08336

SEQ. SET	STATION LINE NO.	DATE D M Y	GEAR	TYPE TOW	MESH SIZE	GEAR DEPTH (METERS)	TIME OF TOW	LATITUDE	LONGITUDE	BOTTOM DEPTH(M)
36	30 02	12 2 80	94	3	P333	25	0729	44 28	60 30	040

SPECIES	SIZE	NO.CAUGHT
LONGHORN SCULPIN (MYOXOCEPHALUS OCTODECEMSPINOSUS)	#LARVAE#	000002

HUNTSMAN NO. H08337

SEQ. SET	STATION LINE NO.	DATE D M Y	GEAR	TYPE TOW	MESH SIZE	GEAR DEPTH (METERS)	TIME OF TOW	LATITUDE	LONGITUDE	BOTTOM DEPTH(M)
37	30 03	12 2 80	94	3	P333	69	0953	44 13	60 12	104

SPECIES	SIZE	NO.CAUGHT
SAND LANCES UNIDENTIFIED (AMMODYTES)	#LARVAE#	000001

HUNTSMAN NO. H08338

SEQ. SET	STATION LINE NO.	DATE D M Y	GEAR	TYPE TOW	MESH SIZE	GEAR DEPTH (METERS)	TIME OF TOW	LATITUDE	LONGITUDE	BOTTOM DEPTH(M)
38	29 04	12 2 80	94	3	P333	39	1238	44 07	60 35	061

SPECIES	SIZE	NO.CAUGHT
COD/HADDOCK EGGS	#EGGS#	000001
SAND LANCES UNIDENTIFIED (AMMODYTES)	#LARVAE#	000001

HUNTSMAN NO. H08339

SEQ. SET	STATION LINE NO.	DATE D M Y	GEAR	TYPE TOW	MESH SIZE	GEAR DEPTH (METERS)	TIME OF TOW	LATITUDE	LONGITUDE	BOTTOM DEPTH(M)
39	28 03	12 2 80	94	3	P333	28	1445	44 01	60 54	044

SPECIES	SIZE	NO.CAUGHT
COD/HADDOCK EGGS	#EGGS#	000008
SCULPIN (TRIGLOPS UNIDENTIFIED)	#LARVAE#	000001
SAND LANCES UNIDENTIFIED (AMMODYTES)	#LARVAE#	000002

HUNTSMAN NO. H08340

SEQ. SET	STATION LINE NO.	DATE D M Y	GEAR	TYPE TOW	MESH SIZE	GEAR DEPTH (METERS)	TIME OF TOW	LATITUDE	LONGITUDE	BOTTOM DEPTH(M)
40	27 04	12 2 80	94	3	P333	37	1645	43 45	60 58	050

SPECIES	SIZE	NO.CAUGHT
ATLANTIC COD (GADUS MORHUA)	#LARVAE#	000003
ATLANTIC HERRING (CLUPEA HARENGUS HARENGUS)	#LARVAE#	000003
AMERICAN PLAICE (HIPPOGLOSSOIDES PLATESSOIDES) EGGS	#EGGS#	000001
COD/HADDOCK EGGS	#EGGS#	000021
SAND LANCES UNIDENTIFIED (AMMODYTES)	#JUVENILE#	000001

HUNTSMAN NO. H0536[illegible]

SEQ. SET	STATION LINE NO.	DATE D M Y	GEAR	TYPE TOW	MESH SIZE	GEAR DEPTH (METERS)	TIME OF TOW	LATITUDE	LONGITUDE	BOTTOM DEPTH(M)
41	28 04	12 2 80	94	3	P333	39	1944	43 44	60 29	055

SPECIES	SIZE	NO.CAUGHT
ATLANTIC COD (GADUS MORHUA)	$JUVENILE$	000001
ATLANTIC COD (GADUS MORHUA)	$LARVAE$	000004
POLLOCK (POLLACHIUS VIRENS)	$LARVAE$	000003
ATLANTIC HERRING (CLUPEA HARENGUS HARENGUS)	$LARVAE$	000025
AMERICAN PLAICE (HIPPOGLOSSOIDES PLATESSOIDES) EGGS	$EGGS$	000001
COD/HADDOCK EGGS	$EGGS$	000128
SAND LANCES UNIDENTIFIED (AMMODYTES)	$JUVENILE$	000006
SAND LANCES UNIDENTIFIED (AMMODYTES)	$LARVAE$	000018

HUNTSMAN NO. H08362

SEQ. SET	STATION LINE NO.	DATE D M Y	GEAR	TYPE TOW	MESH SIZE	GEAR DEPTH (METERS)	TIME OF TOW	LATITUDE	LONGITUDE	BOTTOM DEPTH(M)
42	29 05	12 2 80	94	3	P333	52	2243	43 40	60 00	070

SPECIES	SIZE	NO.CAUGHT
FISH (UNIDENTIFIED LARVAE)	$LARVAE$	000001
COD/HADDOCK EGGS	$EGGS$	000001
SAND LANCES UNIDENTIFIED (AMMODYTES)	$LARVAE$	000001

HUNTSMAN NO. H08343

SEQ. SET	STATION LINE NO.	DATE D M Y	GEAR	TYPE TOW	MESH SIZE	GEAR DEPTH (METERS)	TIME OF TOW	LATITUDE	LONGITUDE	BOTTOM DEPTH(M)
43	30 04	13 2 80	94	3	P333	132	0130	43 39	59 26	288

SPECIES	SIZE	NO.CAUGHT
COD/HADDOCK EGGS	$EGGS$	000001

HUNTSMAN NO. H08344

SEQ. SET	STATION LINE NO.	DATE D M Y	GEAR	TYPE TOW	MESH SIZE	GEAR DEPTH (METERS)	TIME OF TOW	LATITUDE	LONGITUDE	BOTTOM DEPTH(M)
44	31 05	13 2 80	94	3	P333	49	0418	43 52	59 17	066

SPECIES	SIZE	NO.CAUGHT
FISH EGGS UNID	$EGGS$	000001
COD/HADDOCK EGGS	$EGGS$	000001

HUNTSMAN NO. H08345

SEQ. SET	STATION LINE NO.	DATE D M Y	GEAR	TYPE TOW	MESH SIZE	GEAR DEPTH (METERS)	TIME OF TOW	LATITUDE	LONGITUDE	BOTTOM DEPTH(M)
45	31 07	13 2 80	94	3	P333	113	0831	43 34	58 55	998

SPECIES	SIZE	NO.CAUGHT
LANTERNFISH (MYCTOPHIDAE)	$LARVAE$	000001
SAND LANCES UNIDENTIFIED (AMMODYTES)	$LARVAE$	000002

HUNTSMAN NO. H08367

SEQ. SET	STATION LINE NO.	DATE D M Y	GEAR	TYPE TOW	MESH SIZE	GEAR DEPTH (METERS)	TIME OF TOW	LATITUDE	LONGITUDE	BOTTOM DEPTH(M)
47	28 05	13 2 80	94	3	P333	158	1505	43 19	60 01	998

SPECIES	SIZE	NO.CAUGHT
FISH (UNIDENTIFIED LARVAE)	$LARVAE$	000001
SILVER HAKE/L.F. HAKE/O.F. HAKE/W. HAKE/F.B. ROCKLING/BUTTERFISH EGGS	$EGGS$	000002

HUNTSMAN NO. H08371

SEQ. SET	STATION LINE NO.	DATE D M Y	GEAR	TYPE TOW	MESH SIZE	GEAR DEPTH (METERS)	TIME OF TOW	LATITUDE	LONGITUDE	BOTTOM DEPTH(M)
51	24 02	19 2 80	94	3	P333	90	1837	43 55	62 21	129

SPECIES	SIZE	NO.CAUGHT
COD/HADDOCK EGGS	#EGGS#	000001

HUNTSMAN NO. H08372

SEQ. SET	STATION LINE NO.	DATE D M Y	GEAR	TYPE TOW	MESH SIZE	GEAR DEPTH (METERS)	TIME OF TOW	LATITUDE	LONGITUDE	BOTTOM DEPTH(M)
52	22 04	19 2 80	94	3	P333	65	2336	43 34	62 38	095

SPECIES	SIZE	NO.CAUGHT
COD/HADDOCK EGGS	#EGGS#	000001

HUNTSMAN NO. H08373

SEQ. SET	STATION LINE NO.	DATE D M Y	GEAR	TYPE TOW	MESH SIZE	GEAR DEPTH (METERS)	TIME OF TOW	LATITUDE	LONGITUDE	BOTTOM DEPTH(M)
53	23 02	20 2 80	94	3	P333	49	0515	43 38	62 23	072

SPECIES	SIZE	NO.CAUGHT
COD/HADDOCK EGGS	#EGGS#	000005

HUNTSMAN NO. H08374

SEQ. SET	STATION LINE NO.	DATE D M Y	GEAR	TYPE TOW	MESH SIZE	GEAR DEPTH (METERS)	TIME OF TOW	LATITUDE	LONGITUDE	BOTTOM DEPTH(M)
54	22 06	20 2 80	94	3	P333	62	0839	43 23	62 22	083

SPECIES	SIZE	NO.CAUGHT
COD/HADDOCK EGGS	#EGGS#	000292
POLLOCK (POLLACHIUS VIRENS) EGGS	#EGGS#	000016

HUNTSMAN NO. H08375

SEQ. SET	STATION LINE NO.	DATE D M Y	GEAR	TYPE TOW	MESH SIZE	GEAR DEPTH (METERS)	TIME OF TOW	LATITUDE	LONGITUDE	BOTTOM DEPTH(M)
55	22 07	20 2 80	94	3	P333	58	1053	43 11	62 12	102

SPECIES	SIZE	NO.CAUGHT
FISH EGGS UNID	#EGGS#	000012
COD/HADDOCK EGGS	#EGGS#	000057
POLLOCK (POLLACHIUS VIRENS) EGGS	#EGGS#	000002

HUNTSMAN NO. H08376

SEQ. SET	STATION LINE NO.	DATE D M Y	GEAR	TYPE TOW	MESH SIZE	GEAR DEPTH (METERS)	TIME OF TOW	LATITUDE	LONGITUDE	BOTTOM DEPTH(M)
56	21 06	20 2 80	94	3	P333	62	1408	43 10	62 29	100

SPECIES	SIZE	NO.CAUGHT
COD/HADDOCK/WITCH EGGS	#EGGS#	000011
POLLOCK (POLLACHIUS VIRENS) EGGS	#EGGS#	000001

HUNTSMAN NO. H08377

SEQ. SET	STATION LINE NO.	DATE D M Y	GEAR	TYPE TOW	MESH SIZE	GEAR DEPTH (METERS)	TIME OF TOW	LATITUDE	LONGITUDE	BOTTOM DEPTH(M)
57	21 05	20 2 80	94	3	P333	59	1638	43 20	62 40	094

SPECIES	SIZE	NO.CAUGHT
ATLANTIC HERRING (CLUPEA HARENGUS HARENGUS)	#LARVAE#	000001
COD/HADDOCK EGGS	#EGGS#	000093

HUNTSMAN NO. H08379

SEQ. SET	STATION LINE NO.	DATE D M Y	GEAR	TYPE TOW	MESH SIZE	GEAR DEPTH (METERS)	TIME OF TOW	LATITUDE	LONGITUDE	BOTTOM DEPTH(M)
59	21 03	20 2 80	94	3	P333	146	0214	43 39	63 09	126

SPECIES	SIZE	NO.CAUGHT
COD/HADDOCK EGGS	*EGGS*	000001

HUNTSMAN NO. H08380

SEQ. SET	STATION LINE NO.	DATE D M Y	GEAR	TYPE TOW	MESH SIZE	GEAR DEPTH (METERS)	TIME OF TOW	LATITUDE	LONGITUDE	BOTTOM DEPTH(M)
60	21 02	21 2 80	94	3	P333	142	0601	44 00	63 30	200

SPECIES	SIZE	NO.CAUGHT
SAND LANCES UNIDENTIFIED (AMMODYTES)	*LARVAE*	000003

HUNTSMAN NO. H08381

SEQ. SET	STATION LINE NO.	DATE D M Y	GEAR	TYPE TOW	MESH SIZE	GEAR DEPTH (METERS)	TIME OF TOW	LATITUDE	LONGITUDE	BOTTOM DEPTH(M)
61	21 01	21 2 80	94	3	P333	72	0847	44 14	63 50	110

SPECIES	SIZE	NO.CAUGHT
POLLOCK (POLLACHIUS VIRENS)	*LARVAE*	000001
COD/HADDOCK EGGS	*EGGS*	000002
POLLOCK (POLLACHIUS VIRENS) EGGS	*EGGS*	000003
SAND LANCES UNIDENTIFIED (AMMODYTES)	*LARVAE*	000010

HUNTSMAN NO. H08382

SEQ. SET	STATION LINE NO.	DATE D M Y	GEAR	TYPE TOW	MESH SIZE	GEAR DEPTH (METERS)	TIME OF TOW	LATITUDE	LONGITUDE	BOTTOM DEPTH(M)
62	19 01	21 2 80	94	3	P333	56	1124	44 02	64 17	080

SPECIES	SIZE	NO.CAUGHT
COD/HADDOCK EGGS	*EGGS*	000004
POLLOCK (POLLACHIUS VIRENS) EGGS	*EGGS*	000001
SAND LANCES UNIDENTIFIED (AMMODYTES)	*LARVAE*	000002

HUNTSMAN NO. H08383

SEQ. SET	STATION LINE NO.	DATE D M Y	GEAR	TYPE TOW	MESH SIZE	GEAR DEPTH (METERS)	TIME OF TOW	LATITUDE	LONGITUDE	BOTTOM DEPTH(M)
63	18 01	21 2 80	94	3	P333	81	1332	43 47	64 28	129

SPECIES	SIZE	NO.CAUGHT
COD/HADDOCK/WITCH EGGS	*EGGS*	000002

HUNTSMAN NO. H08384

SEQ. SET	STATION LINE NO.	DATE D M Y	GEAR	TYPE TOW	MESH SIZE	GEAR DEPTH (METERS)	TIME OF TOW	LATITUDE	LONGITUDE	BOTTOM DEPTH(M)
64	17 02	21 2 80	94	3	P333	58	1600	43 29	64 32	090

SPECIES	SIZE	NO.CAUGHT
FISH (UNIDENTIFIED LARVAE)	*LARVAE*	000001
COD/HADDOCK EGGS	*EGGS*	000001
SAND LANCES UNIDENTIFIED (AMMODYTES)	*LARVAE*	000002

HUNTSMAN NO. H08386

SEQ. SET	STATION LINE NO.	DATE D M Y	GEAR	TYPE TOW	MESH SIZE	GEAR DEPTH (METERS)	TIME OF TOW	LATITUDE	LONGITUDE	BOTTOM DEPTH(M)
66	20 02	22 2 80	94	3	P333	123	0650	43 41	63 33	195

SPECIES	SIZE	NO.CAUGHT
COD/HADDOCK EGGS	*EGGS*	000001
SAND LANCES UNIDENTIFIED (AMMODYTES)	*LARVAE*	000009

HUNTSMAN NO. H08387

SEQ. SET	STATION LINE NO.	DATE D M Y	GEAR	TYPE TOW	MESH SIZE	GEAR DEPTH (METERS)	TIME OF TOW	LATITUDE	LONGITUDE	BOTTOM DEPTH(M)
67	18 03	22 2 80	94	3	P333	80	1011	43 23	64 01	107

SPECIES	SIZE	NO.CAUGHT
ATLANTIC COD (GADUS MORHUA)	#JUVENILE#	000001
ATLANTIC HERRING (CLUPEA HARENGUS HARENGUS)	#LARVAE#	000001
FISH EGGS UNID	#EGGS#	000001
COD/HADDOCK EGGS	#EGGS#	000004
SAND LANCES UNIDENTIFIED (AMMODYTES)	#LARVAE#	000017

HUNTSMAN NO. H08388

SEQ. SET	STATION LINE NO.	DATE D M Y	GEAR	TYPE TOW	MESH SIZE	GEAR DEPTH (METERS)	TIME OF TOW	LATITUDE	LONGITUDE	BOTTOM DEPTH(M)
68	16 02	22 2 80	94	3	P333	122	1311	43 11	64 37	130

SPECIES	SIZE	NO.CAUGHT
COD/HADDOCK EGGS	#EGGS#	000001

HUNTSMAN NO. H08390

SEQ. SET	STATION LINE NO.	DATE D M Y	GEAR	TYPE TOW	MESH SIZE	GEAR DEPTH (METERS)	TIME OF TOW	LATITUDE	LONGITUDE	BOTTOM DEPTH(M)
70	16 01	22 2 80	94	3	P333	58	1934	43 31	64 59	070

SPECIES	SIZE	NO.CAUGHT
ATLANTIC COD (GADUS MORHUA)	#LARVAE#	000001
COD/HADDOCK EGGS	#EGGS#	000011

HUNTSMAN NO. H08391

SEQ. SET	STATION LINE NO.	DATE D M Y	GEAR	TYPE TOW	MESH SIZE	GEAR DEPTH (METERS)	TIME OF TOW	LATITUDE	LONGITUDE	BOTTOM DEPTH(M)
71	14 01	23 2 80	94	3	P333	44	1235	43 16	65 29	064

SPECIES	SIZE	NO.CAUGHT
ATLANTIC WOLFFISH (ANARHICHAS LUPUS)	#LARVAE#	000003
COD/HADDOCK EGGS	#EGGS#	000011

HUNTSMAN NO. H08394

SEQ. SET	STATION LINE NO.	DATE D M Y	GEAR	TYPE TOW	MESH SIZE	GEAR DEPTH (METERS)	TIME OF TOW	LATITUDE	LONGITUDE	BOTTOM DEPTH(M)
74	11 04	23 2 80	94	3	P333	67	2010	42 32	65 29	097

SPECIES	SIZE	NO.CAUGHT
COD/HADDOCK EGGS	#EGGS#	000023

HUNTSMAN NO. H08395

SEQ. SET	STATION LINE NO.	DATE D M Y	GEAR	TYPE TOW	MESH SIZE	GEAR DEPTH (METERS)	TIME OF TOW	LATITUDE	LONGITUDE	BOTTOM DEPTH(M)
75	10 07	23 2 80	94	3	P333	88	2238	42 09	65 30	121

SPECIES	SIZE	NO.CAUGHT
FISH EGGS UNID	#EGGS#	000001
COD/HADDOCK EGGS	#EGGS#	000015
POLLOCK (POLLACHIUS VIRENS) EGGS	#EGGS#	000003

HUNTSMAN NO. H08396

SEQ. SET	STATION LINE NO.	DATE D M Y	GEAR	TYPE TOW	MESH SIZE	GEAR DEPTH (METERS)	TIME OF TOW	LATITUDE	LONGITUDE	BOTTOM DEPTH(M)
76	09 07	24 2 80	94	3	P333	119	0110	41 47	65 37	098

SPECIES	SIZE	NO.CAUGHT
PARALEPIS CORREGNOIDES)	(LARVAE#	000002
VINCIGUERRIA (IMBARIA)	(ADULT#	000001

HUNTSMAN NO. H08397

SEQ. SET	STATION LINE NO.	DATE D M Y	GEAR	TYPE TOW	MESH SIZE	GEAR DEPTH (METERS)	TIME OF TOW	LATITUDE	LONGITUDE	BOTTOM DEPTH(M)
77	08 07	24 2 80	94	3	P333	86	0340	41 51	66 00	098

SPECIES	SIZE	NO.CAUGHT
POLLOCK (POLLACHIUS VIRENS) EGGS	#EGGS#	000007

HUNTSMAN NO. H08396

SEQ. SET	STATION LINE NO.	DATE D M Y	GEAR	TYPE TOW	MESH SIZE	GEAR DEPTH (METERS)	TIME OF TOW	LATITUDE	LONGITUDE	BOTTOM DEPTH(M)
78	06 04	24 2 80	94	3	P333	52	0645	41 37	66 30	075

SPECIES	SIZE	NO.CAUGHT
ATLANTIC COD (GADUS MORHUA)	#LARVAE#	000001
FISH (UNIDENTIFIED LARVAE)	#LARVAE#	000001
FISH EGGS UNID	#EGGS#	000008
COD (GADUS MORHUA) EGGS	#EGGS#	000008
HADDOCK (MELANOGRAMMUS AEGLEFINUS) EGGS	#EGGS#	000016
COD/HADDOCK EGGS	#EGGS#	001448
POLLOCK (POLLACHIUS VIRENS) EGGS	#EGGS#	000008

HUNTSMAN NO. H08399

SEQ. SET	STATION LINE NO.	DATE D M Y	GEAR	TYPE TOW	MESH SIZE	GEAR DEPTH (METERS)	TIME OF TOW	LATITUDE	LONGITUDE	BOTTOM DEPTH(M)
79	07 08	24 2 80	94	3	P333	68	0903	41 56	66 29	082

SPECIES	SIZE	NO.CAUGHT
FISH EGGS UNID	#EGGS#	000002
COD (GADUS MORHUA) EGGS	#EGGS#	000004
HADDOCK (MELANOGRAMMUS AEGLEFINUS) EGGS	#EGGS#	000002
COD/HADDOCK EGGS	#EGGS#	000292
POLLOCK (POLLACHIUS VIRENS) EGGS	#EGGS#	000006
SAND LANCES UNIDENTIFIED (AMMODYTES)	#LARVAE#	000001

HUNTSMAN NO. H08400

SEQ. SET	STATION LINE NO.	DATE D M Y	GEAR	TYPE TOW	MESH SIZE	GEAR DEPTH (METERS)	TIME OF TOW	LATITUDE	LONGITUDE	BOTTOM DEPTH(M)
80	09 06	24 2 80	94	3	P333	101	1312	42 13	65 57	226

SPECIES	SIZE	NO.CAUGHT
COD/HADDOCK EGGS	#EGGS#	000003

HUNTSMAN NO. H08401

SEQ. SET	STATION LINE NO.	DATE D M Y	GEAR	TYPE TOW	MESH SIZE	GEAR DEPTH (METERS)	TIME OF TOW	LATITUDE	LONGITUDE	BOTTOM DEPTH(M)
81	08 06	24 2 80	94	3	P333	124	1615	42 21	66 30	290

SPECIES	SIZE	NO.CAUGHT
WHITE BARRACUDINA (NOTOLEPIS RISSOI)	#LARVAE#	000001

HUNTSMAN NO. H08402

SEQ. SET	STATION LINE NO.	DATE D M Y	GEAR	TYPE TOW	MESH SIZE	GEAR DEPTH (METERS)	TIME OF TOW	LATITUDE	LONGITUDE	BOTTOM DEPTH(M)
82	09 05	24 2 80	94	3	P333	74	1904	42 44	66 31	132

SPECIES	SIZE	NO.CAUGHT
POLLOCK (POLLACHIUS VIRENS)	#LARVAE#	000001
COD/HADDOCK EGGS	#EGGS#	000007
POLLOCK (POLLACHIUS VIRENS) EGGS	#EGGS#	000010

HUNTSMAN NO. H08403

SEQ. SET	STATION LINE NO.	DATE D M Y	GEAR	TYPE TOW	MESH SIZE	GEAR DEPTH (METERS)	TIME OF TOW	LATITUDE	LONGITUDE	BOTTOM DEPTH(M)
85	10 05	25 2 80	94	3	P333	65	0147	43 07	66 29	080

SPECIES	SIZE	NO.CAUGHT
ATLANTIC HERRING (CLUPEA HARENGUS HARENGUS)	#LARVAE#	000001

HUNTSMAN NO. H08406

SEQ. SET	STATION LINE NO.	DATE D M Y	GEAR	TYPE TOW	MESH SIZE	GEAR DEPTH (METERS)	TIME OF TOW	LATITUDE	LONGITUDE	BOTTOM DEPTH(M)
86	11 03	25 2 80	94	3	P333	62	0435	43 01	66 00	108

SPECIES	SIZE	NO.CAUGHT
ATLANTIC WOLFFISH (ANARHICHAS LUPUS)	#LARVAE#	000001
FISH EGGS UNID	#EGGS#	000001
COD/HADDOCK EGGS	#EGGS#	000005
POLLOCK (POLLACHIUS VIRENS) EGGS	#EGGS#	000002

HUNTSMAN NO. H08407

SEQ. SET	STATION LINE NO.	DATE D M Y	GEAR	TYPE TOW	MESH SIZE	GEAR DEPTH (METERS)	TIME OF TOW	LATITUDE	LONGITUDE	BOTTOM DEPTH(M)
87	10 06	25 2 80	94	3	P333	41	0715	42 40	65 59	077

SPECIES	SIZE	NO.CAUGHT
POLLOCK (POLLACHIUS VIRENS)	#LARVAE#	000001
ATLANTIC HERRING (CLUPEA HARENGUS HARENGUS)	#LARVAE#	000001
COD/HADDOCK EGGS	#EGGS#	000011
SAND LANCES UNIDENTIFIED (AMMODYTES)	#LARVAE#	000001

HUNTSMAN NO. H08409

SEQ. SET	STATION LINE NO.	DATE D M Y	GEAR	TYPE TOW	MESH SIZE	GEAR DEPTH (METERS)	TIME OF TOW	LATITUDE	LONGITUDE	BOTTOM DEPTH(M)
89	14 03	25 2 80	94	3	P333	141	1356	42 31	64 37	290

SPECIES	SIZE	NO.CAUGHT
POLLOCK (POLLACHIUS VIRENS) EGGS	#EGGS#	000001

HUNTSMAN NO. H08410

SEQ. SET	STATION LINE NO.	DATE D M Y	GEAR	TYPE TOW	MESH SIZE	GEAR DEPTH (METERS)	TIME OF TOW	LATITUDE	LONGITUDE	BOTTOM DEPTH(M)
90	15 03	25 2 80	94	3	P333	76	1628	42 49	64 34	115

SPECIES	SIZE	NO.CAUGHT
ATLANTIC COD (GADUS MORHUA)	#JUVENILE#	000001
ATLANTIC HERRING (CLUPEA HARENGUS HARENGUS)	#LARVAE#	000001
COD/HADDOCK EGGS	#EGGS#	000001
POLLOCK (POLLACHIUS VIRENS) EGGS	#EGGS#	000007
SAND LANCES UNIDENTIFIED (AMMODYTES)	#LARVAE#	000003

HUNTSMAN NO. H08412

SEQ. SET	STATION LINE NO.	DATE D M Y	GEAR	TYPE TOW	MESH SIZE	GEAR DEPTH (METERS)	TIME OF TOW	LATITUDE	LONGITUDE	BOTTOM DEPTH(M)
92	18 04	27 2 80	94	3	P333	102	1510	42 59	63 31	164

SPECIES	SIZE	NO.CAUGHT
ATLANTIC COD (GADUS MORHUA)	#JUVENILE#	000002
SILVER HAKE/L.F. HAKE/O.F. HAKE/W. HAKE/F.B. ROCKLING/BUTTERFISH EGGS	#EGGS#	000001
COD/HADDOCK EGGS	#EGGS#	000001

HUNTSMAN NO. H08413

SEQ. SET	STATION LINE NO.	DATE D M Y	GEAR	TYPE TOW	MESH SIZE	GEAR DEPTH (METERS)	TIME OF TOW	LATITUDE	LONGITUDE	BOTTOM DEPTH(M)
93	19 05	27 2 80	94	3	P333	111	1820	42 55	62 56	130

SPECIES	SIZE	NO.CAUGHT
SILVER HAKE/L.F. HAKE/O.F. HAKE/W. HAKE/F.B. ROCKLING/BUTTERFISH EGGS	#EGGS#	000003

HUNTSMAN NO. H08414

SEQ. SET	STATION LINE NO.	DATE D M Y	GEAR	TYPE TOW	MESH SIZE	GEAR DEPTH (METERS)	TIME OF TOW	LATITUDE	LONGITUDE	BOTTOM DEPTH(M)
94	20 05	27 2 80	94	3	P333	80	2054	43 17	63 02	113

SPECIES	SIZE	NO.CAUGHT
FISH EGGS UNID	$EGGS$	000002
COD/HADDOCK EGGS	$EGGS$	000127
POLLOCK (POLLACHIUS VIRENS) EGGS	$EGGS$	000001

HUNTSMAN NO. H08415

SEQ. SET	STATION LINE	STATION NO.	DATE D	DATE M	DATE Y	GEAR	TYPE TOW	MESH SIZE	GEAR DEPTH (METERS)	TIME OF TOW	LATITUDE	LONGITUDE	BOTTOM DEPTH(M)
95	22	01	28	2	80	94	3	P333	58	0245	44 21	63 35	100

SPECIES	SIZE	NO.CAUGHT
FISH (UNIDENTIFIED LARVAE)	$LARVAE$	000001
COD/HADDOCK EGGS	$EGGS$	000017
POLLOCK (POLLACHIUS VIRENS) EGGS	$EGGS$	000003
SAND LANCES UNIDENTIFIED (AMMODYTES)	$LARVAE$	000010

Appendix 1, Table 3. Stations on which each species of eggs, larvae, juveniles and adults were caught by bongo nets during cruise H032. Numbers of each are included.

LADY HAMMOND 32 BONGO OBLIQUE February 5-27, 1980

SPECIES: #JUVENILE# ATLANTIC COD (GADUS MORHUA)

SEQ. SET	STATION LINE	NO.	DATE D M Y	GEAR	TYPE TOW	MESH SIZE	GEAR DEPTH (METERS)	TIME OF TOW	LATITUDE	LONGITUDE	BOTTOM DEPTH(M)	NUMBER CAUGHT	HUNTSMAN NUMBER
11	31	4	7 2 80	94	3	P333	137	0311	44 13	59 45	149	000001	H08332
41	28	4	12 2 80	94	3	P333	39	1944	43 44	60 29	055	000001	H08361
67	18	3	22 2 80	94	3	P333	80	1011	43 23	64 01	107	000001	H08387
90	15	3	25 2 80	94	3	P333	76	1628	42 49	64 34	115	000001	H08410
92	18	4	27 2 80	94	3	P333	102	1510	42 59	63 31	164	000002	H08412

SPECIES: #LARVAE# ATLANTIC COD (GADUS MORHUA)

SEQ. SET	STATION LINE	NO.	DATE D M Y	GEAR	TYPE TOW	MESH SIZE	GEAR DEPTH (METERS)	TIME OF TOW	LATITUDE	LONGITUDE	BOTTOM DEPTH(M)	NUMBER CAUGHT	HUNTSMAN NUMBER
40	27	4	12 2 80	94	3	P333	37	1645	43 45	60 58	050	000003	H08360
41	28	4	12 2 80	94	3	P333	39	1944	43 44	60 29	055	000004	H08361
70	16	1	22 2 80	94	3	P333	58	1934	43 31	64 59	070	000001	H08390
78	6	4	24 2 80	94	3	P333	52	0645	41 37	66 30	075	000001	H08398

SPECIES: #LARVAE# POLLOCK (POLLACHIUS VIRENS)

SEQ. SET	STATION LINE	NO.	DATE D M Y	GEAR	TYPE TOW	MESH SIZE	GEAR DEPTH (METERS)	TIME OF TOW	LATITUDE	LONGITUDE	BOTTOM DEPTH(M)	NUMBER CAUGHT	HUNTSMAN NUMBER
41	28	4	12 2 80	94	3	P333	39	1944	43 44	60 29	055	000003	H08361
61	21	1	21 2 80	94	3	P333	72	0847	44 14	63 30	110	000001	H08381
82	9	5	24 2 80	94	3	P333	74	1904	42 44	66 31	132	000001	H08402
87	10	6	25 2 80	94	3	P333	41	0715	42 40	65 59	077	000001	H08407

SPECIES: #LARVAE# ATLANTIC WOLFFISH (ANARHICHAS LUPUS)

SEQ. SET	STATION LINE	NO.	DATE D M Y	GEAR	TYPE TOW	MESH SIZE	GEAR DEPTH (METERS)	TIME OF TOW	LATITUDE	LONGITUDE	BOTTOM DEPTH(M)	NUMBER CAUGHT	HUNTSMAN NUMBER
71	14	1	23 2 80	94	3	P333	44	1235	43 16	65 29	064	000003	H08391
86	11	3	25 2 80	94	3	P333	62	0435	43 01	66 00	108	000001	H08406

SPECIES: #LARVAE# ATLANTIC HERRING (CLUPEA HARENGUS HARENGUS)

SEQ. SET	STATION LINE	NO.	DATE D M Y	GEAR	TYPE TOW	MESH SIZE	GEAR DEPTH (METERS)	TIME OF TOW	LATITUDE	LONGITUDE	BOTTOM DEPTH(M)	NUMBER CAUGHT	HUNTSMAN NUMBER
11	31	4	7 2 80	94	3	P333	137	0311	44 13	59 45	149	000001	H08332
26	34	1	10 2 80	94	3	P333	112	0612	45 31	59 57	148	000001	H08346
33	29	3	12 2 80	94	3	P333	48	0400	44 31	61 03	092	000001	H08355
40	27	4	12 2 80	94	3	P333	37	1645	43 45	60 58	050	000003	H08360
41	28	4	12 2 80	94	3	P333	39	1944	43 44	60 29	055	000025	H08361
57	21	5	20 2 80	94	3	P333	59	1638	43 20	62 40	094	000001	H08377
67	18	3	22 2 80	94	3	P333	80	1011	43 23	64 01	107	000001	H08387
85	10	5	25 2 80	94	3	P333	65	0147	43 37	66 29	080	000001	H08405
87	10	6	25 2 80	94	3	P333	41	0715	42 40	65 59	077	000001	H08407
90	15	3	25 2 80	94	3	P333	76	1628	42 49	64 34	115	000001	H08410

SPECIES: #LARVAE# FISH (UNIDENTIFIED LARVAE)

SEQ. SET	STATION LINE	NO.	DATE D M Y	GEAR	TYPE TOW	MESH SIZE	GEAR DEPTH (METERS)	TIME OF TOW	LATITUDE	LONGITUDE	BOTTOM DEPTH(M)	NUMBER CAUGHT	HUNTSMAN NUMBER
42	29	5	12 2 80	94	3	P333	52	2243	43 40	60 00	070	000001	H08362
47	23	5	13 2 80	94	3	P333	198	1505	43 19	60 01	998	000001	H08367
84	17	2	21 2 80	94	3	P333	38	1600	43 29	64 32	090	000001	H08384
78	6	4	24 2 80	94	3	P333	52	0645	41 37	66 30	075	000001	H08398
85	12	1	25 2 80	94	3	P333	78	0215	44 21	63 35	120	000001	H08415

SPECIES: #LARVAE# LANTERNFISH (MYCTOPHIDAE)

SEQ. SET	STATION LINE	NO.	DATE D	M	Y	GEAR	TYPE TOW	MESH SIZE	GEAR DEPTH (METERS)	TIME OF TOW	LATITUDE	LONGITUDE	BOTTOM DEPTH(M)	NUMBER CAUGHT	HUNTSMAN NUMBER
45	31	7	13	2	80	94	3	P333	113	0831	43 34	58 55	998	000001	H08360

SPECIES: #LARVAE# LONGHORN SCULPIN (MYOXOCEPHALUS OCTODECEMSPINOSUS)

SEQ. SET	STATION LINE	NO.	DATE D	M	Y	GEAR	TYPE TOW	MESH SIZE	GEAR DEPTH (METERS)	TIME OF TOW	LATITUDE	LONGITUDE	BOTTOM DEPTH(M)	NUMBER CAUGHT	HUNTSMAN NUMBER
36	30	2	12	2	80	94	3	P333	25	0729	44 28	60 30	040	000002	H08356

SPECIES: #LARVAE# SCULPIN (TRIGLOPS UNIDENTIFIED)

SEQ. SET	STATION LINE	NO.	DATE D	M	Y	GEAR	TYPE TOW	MESH SIZE	GEAR DEPTH (METERS)	TIME OF TOW	LATITUDE	LONGITUDE	BOTTOM DEPTH(M)	NUMBER CAUGHT	HUNTSMAN NUMBER
39	28	3	12	2	80	94	3	P333	28	1445	44 01	60 54	044	000001	H08359

SPECIES: #JUVENILE# SAND LANCES UNIDENTIFIED (AMMODYTES)

SEQ. SET	STATION LINE	NO.	DATE D	M	Y	GEAR	TYPE TOW	MESH SIZE	GEAR DEPTH (METERS)	TIME OF TOW	LATITUDE	LONGITUDE	BOTTOM DEPTH(M)	NUMBER CAUGHT	HUNTSMAN NUMBER
40	27	4	12	2	80	94	3	P333	37	1645	43 45	60 58	050	000001	H08360
41	28	4	12	2	80	94	3	P333	39	1944	43 44	60 29	055	000008	H08361

SPECIES: #LARVAE# SAND LANCES UNIDENTIFIED (AMMODYTES)

SEQ. SET	STATION LINE	NO.	DATE D	M	Y	GEAR	TYPE TOW	MESH SIZE	GEAR DEPTH (METERS)	TIME OF TOW	LATITUDE	LONGITUDE	BOTTOM DEPTH(M)	NUMBER CAUGHT	HUNTSMAN NUMBER
1	24	1	5	2	80	94	3	P333	86	2043	44 28	63 03	100	000001	H08322
3	26	1	6	2	80	94	3	P333	92	0331	44 32	62 25	138	000018	H08324
4	27	2	6	2	80	94	3	P333	119	0609	44 34	62 00	165	000001	H08325
8	31	1	6	2	80	94	3	P333	40	1700	45 14	60 59	060	000003	H08329
11	31	4	7	2	80	94	3	P333	137	0311	44 13	59 45	149	000009	H08332
13	33	4	7	2	80	94	3	P333	70	0816	44 38	59 19	090	000019	H08334
14	33	3	7	2	80	94	3	P333	104	1030	44 50	59 38	120	000001	H08335
35	29	2	12	2	80	94	3	P333	48	0400	44 31	61 03	092	000001	H08355
37	30	3	12	2	80	94	3	P333	69	0953	44 13	60 12	104	000001	H08357
38	29	4	12	2	80	94	3	P333	39	1238	44 07	60 35	061	000001	H08358
39	28	3	12	2	80	94	3	P333	28	1445	44 01	60 54	044	000002	H08359
41	28	4	12	2	80	94	3	P333	39	1944	43 44	60 29	055	000018	H08361
42	29	5	12	2	80	94	3	P333	52	2243	43 40	60 00	070	000001	H08362
45	31	7	13	2	80	94	3	P333	113	0831	43 34	58 55	998	000002	H08365
60	21	2	21	2	80	94	3	P333	142	0601	44 00	63 30	200	000003	H08380
61	21	1	21	2	80	94	3	P333	72	0847	44 14	63 50	110	000010	H08381
62	19	1	21	2	80	94	3	P333	56	1124	44 02	64 17	080	000002	H08382
64	17	2	21	2	80	94	3	P333	58	1600	43 29	64 32	090	000002	H08384
66	20	2	22	2	80	94	3	P333	123	0650	43 41	63 33	195	000009	H08386
67	18	3	22	2	80	94	3	P333	80	1011	43 23	64 01	107	000017	H08387
79	7	8	24	2	80	94	3	P333	68	0903	41 56	66 29	082	000001	H08399
87	10	6	25	2	80	94	3	P333	41	0715	42 40	65 59	077	000001	H08407
90	15	3	25	2	80	94	3	P333	76	1628	42 49	64 34	115	000003	H08410
95	22	1	28	2	80	94	3	P333	58	0245	44 21	63 35	100	000010	H08415

SPECIES: #LARVAE# SNAKEBLENNY (LUMPENUS LUMPRETAEFORMIS)

SEQ. SET	STATION LINE	NO.	DATE D	M	Y	GEAR	TYPE TOW	MESH SIZE	GEAR DEPTH (METERS)	TIME OF TOW	LATITUDE	LONGITUDE	BOTTOM DEPTH(M)	NUMBER CAUGHT	HUNTSMAN NUMBER
35	29	2	12	2	80	94	3	P333	48	0400	44 31	61 03	092	000002	H08355

SPECIES: #LARVAE# (PARALEPIS CORREGONOIDES)

SEQ. SET	STATION LINE	NO.	DATE D	M	Y	GEAR	TYPE TOW	MESH SIZE	GEAR DEPTH (METERS)	TIME OF TOW	LATITUDE	LONGITUDE	BOTTOM DEPTH(M)	NUMBER CAUGHT	HUNTSMAN NUMBER
76	9	7	24	2	80	94	3	P333	119	0110	41 47	65 37	998	000002	H08396

SPECIES: #ADULT# (VINCIGUERRIA NIMBARIA)

SEQ. SET	STATION LINE	NO.	DATE D	M	Y	GEAR	TYPE TOW	MESH SIZE	GEAR DEPTH (METERS)	TIME OF TOW	LATITUDE	LONGITUDE	BOTTOM DEPTH(M)	NUMBER CAUGHT	HUNTSMAN NUMBER
76	9	7	24	2	80	94	3	P333	119	0110	41 47	65 37	998	000001	H08396

SPECIES: #LARVAE# WHITE BARRACUDINA (NOTOLEPIS RISSOI)

SEQ. SET	STATION LINE	NO.	DATE D	M	Y	GEAR	TYPE TOW	MESH SIZE	GEAR DEPTH (METERS)	TIME OF TOW	LATITUDE	LONGITUDE	BOTTOM DEPTH(M)	NUMBER CAUGHT	HUNTSMAN NUMBER
31	8	6	24	2	80	94	3	P333	124	1615	42 21	66 30	290	000001	H08401

SPECIES: #EGGS# FISH EGGS UNID

SEQ. SET	STATION LINE	NO.	DATE D	M	Y	GEAR	TYPE TOW	MESH SIZE	GEAR DEPTH (METERS)	TIME OF TOW	LATITUDE	LONGITUDE	BOTTOM DEPTH(M)	NUMBER CAUGHT	HUNTSMAN NUMBER
21	38	3	9	2	80	94	3	P333	69	1415	46 40	59 39	086	000031	H08342
44	31	5	13	2	80	94	3	P333	49	0418	43 52	59 17	066	000001	H08364
55	22	7	20	2	80	94	3	P333	58	1053	43 11	62 12	102	000012	H08375
67	18	3	22	2	80	94	3	P333	80	1011	43 23	64 01	107	000001	H08387
75	10	7	23	2	80	94	3	P333	88	2238	42 09	65 30	121	000001	H08395
78	6	4	24	2	80	94	3	P333	52	0645	41 37	66 30	075	000008	H08398
79	7	8	24	2	80	94	3	P333	68	0903	41 56	66 29	082	000002	H08399
86	11	3	25	2	80	94	3	P333	62	0435	43 01	66 00	108	000001	H08406
94	20	3	27	2	80	94	3	P333	80	2054	43 17	63 02	113	000005	H08414

SPECIES: #EGGS# COD (GADUS MORHUA) EGGS

SEQ. SET	STATION LINE	NO.	DATE D	M	Y	GEAR	TYPE TOW	MESH SIZE	GEAR DEPTH (METERS)	TIME OF TOW	LATITUDE	LONGITUDE	BOTTOM DEPTH(M)	NUMBER CAUGHT	HUNTSMAN NUMBER
78	6	4	24	2	80	94	3	P333	52	0645	41 37	66 30	075	000008	H08398
79	7	8	24	2	80	94	3	P333	68	0903	41 56	66 29	082	000004	H08399

SPECIES: #EGGS# HADDOCK (MELANOGRAMMUS AEGLEFINUS) EGGS

SEQ. SET	STATION LINE	NO.	DATE D	M	Y	GEAR	TYPE TOW	MESH SIZE	GEAR DEPTH (METERS)	TIME OF TOW	LATITUDE	LONGITUDE	BOTTOM DEPTH(M)	NUMBER CAUGHT	HUNTSMAN NUMBER
78	6	4	24	2	80	94	3	P333	52	0645	41 37	66 30	075	000016	H08398
79	7	8	24	2	80	94	3	P333	68	0903	41 56	66 29	082	000002	H08399

SPECIES: #EGGS# AMERICAN PLAICE(HIPPOGLOSSOIDES PLATESSOIDES) EGGS

SEQ. SET	STATION LINE	NO.	DATE D	M	Y	GEAR	TYPE TOW	MESH SIZE	GEAR DEPTH (METERS)	TIME OF TOW	LATITUDE	LONGITUDE	BOTTOM DEPTH(M)	NUMBER CAUGHT	HUNTSMAN NUMBER
40	27	4	12	2	80	94	3	P333	37	1645	43 45	60 58	050	000001	H08360
41	28	4	12	2	80	94	3	P333	39	1944	43 44	60 29	055	000001	H08361

SPECIES: #EGGS# SILVER HAKE/L.F. HAKE/O.F. HAKE/W. HAKE/F.B. ROCKLING/BUTTERFISH EGGS

SEQ. SET	STATION LINE	NO.	DATE D	M	Y	GEAR	TYPE TOW	MESH SIZE	GEAR DEPTH (METERS)	TIME OF TOW	LATITUDE	LONGITUDE	BOTTOM DEPTH(M)	NUMBER CAUGHT	HUNTSMAN NUMBER
20	38	4	9	2	80	94	3	P333	137	1150	46 27	59 23	146	000008	H08341
23	38	5	9	2	80	94	3	P333	123	2123	46 02	58 51	167	000032	H08343
47	28	5	13	2	80	94	3	P333	158	1505	43 19	60 01	998	000002	H08367
92	18	4	27	2	80	94	3	P333	102	1510	42 59	63 31	164	000001	H08412
93	19	5	27	2	80	94	3	P333	111	1820	42 55	62 56	130	000003	H08413

SPECIES: #EGGS# COD/HADDOCK EGGS

SEQ. SET	STATION LINE	NO.	DATE D	M	Y	GEAR	TYPE TOW	MESH SIZE	GEAR DEPTH (METERS)	TIME OF TOW	LATITUDE	LONGITUDE	BOTTOM DEPTH(M)	NUMBER CAUGHT	HUNTSMAN NUMBER
1	24	1	5	2	80	94	3	P333	86	2043	44 28	63 03	100	000001	H08322
2	25	1	5	2	80	94	3	P333	145	0104	44 18	62 29	233	000001	H08323
13	33	4	7	2	80	94	3	P333	70	0816	44 38	59 19	090	000001	H08334
19	37	4	9	2	80	94	3	P333	32	0910	46 08	59 29	048	000001	H08340
25	36	1	10	2	80	94	3	P333	74	0305	45 48	59 28	106	000001	H08345
38	29	4	12	2	80	94	3	P333	39	1238	44 07	60 35	061	000001	H08358
39	28	3	12	2	80	94	3	P333	28	1445	44 01	60 54	044	000008	H08359
40	27	4	12	2	80	94	3	P333	37	1645	43 45	60 58	050	000021	H08360
41	28	4	12	2	80	94	3	P333	39	1944	43 44	60 29	055	000128	H08361
42	29	5	12	2	80	94	3	P333	52	2243	43 40	60 00	070	000001	H08362
43	30	4	13	2	80	94	3	P333	132	0130	43 39	59 26	238	000001	H08363
44	31	5	13	2	80	94	3	P333	49	0418	43 52	59 17	066	000001	H08364
71	24	2	19	2	80	94	3	P333	90	1837	43 55	62 21	129	000001	H08371

52	22	4	19	2 80	94	3	P333	62	2330	43 34	62 38	093	000001	H08371
53	22	5	20	2 80	94	3	P333	69	0512	43 38	62 22	071	000005	H08373
54	22	6	20	2 80	94	3	P333	62	0839	43 23	62 22	083	000016	H08374
55	22	7	20	2 80	94	3	P333	58	1053	43 11	62 12	102	000057	H08375
57	21	8	20	2 80	94	3	P333	59	1638	43 20	62 40	094	000093	H08377
61	21	1	21	2 80	94	3	P333	148	0214	43 39	63 09	126	000001	H08379
62	19	1	21	2 80	94	3	P333	72	0847	44 14	63 50	110	000002	H08381
64	17	2	21	2 80	94	3	P333	56	1124	44 02	64 17	080	000004	H08382
66	20	2	22	2 80	94	3	P333	58	1600	43 29	64 32	090	000001	H08384
67	18	3	22	2 80	94	3	P333	123	0650	43 41	63 33	195	000001	H08386
68	16	2	22	2 80	94	3	P333	80	1011	43 23	64 01	107	000004	H08387
70	16	1	22	2 80	94	3	P333	122	1311	43 11	64 37	130	000001	H08388
71	14	1	23	2 80	94	3	P333	58	1934	43 31	64 59	070	000011	H08390
74	11	4	23	2 80	94	3	P333	44	1235	43 16	65 29	064	000011	H08391
75	10	7	23	2 80	94	3	P333	67	2010	42 32	65 29	097	000023	H08394
76	6	4	24	2 80	94	3	P333	88	2238	42 09	65 30	121	000015	H08395
79	7	8	24	2 80	94	3	P333	52	0645	41 37	66 30	075	001448	H08398
80	9	6	24	2 80	94	3	P333	68	0903	41 56	66 29	082	000292	H08399
82	9	5	24	2 80	94	3	P333	101	1312	42 13	65 57	226	000003	H08400
86	11	3	25	2 80	94	3	P333	74	1904	42 44	66 31	132	000007	H08402
87	10	6	25	2 80	94	3	P333	62	0435	43 01	66 00	108	000005	H08406
90	15	3	25	2 80	94	3	P333	41	0715	42 40	65 59	077	000011	H08407
92	18	4	27	2 80	94	3	P333	76	1628	42 49	64 34	115	000001	H08410
94	20	3	27	2 80	94	3	P333	102	1510	42 59	63 31	164	000001	H08412
95	22	1	28	2 80	94	3	P333	80	2054	43 17	63 02	113	000127	H08414

SPECIES: #EGGS# COD/HADDOCK/WITCH EGGS

SEQ. SET	STATION LINE	NO.	DATE D	M	Y	GEAR	TYPE TOW	MESH SIZE	GEAR DEPTH (METERS)	TIME OF TOW	LATITUDE	LONGITUDE	BOTTOM DEPTH(M)	NUMBER CAUGHT	HUNTSMAN NUMBER
56	21	6	20	2	80	94	3	P333	62	1408	43 10	62 29	100	000011	H08376*
63	18	1	21	2	80	94	3	P333	81	1332	43 47	64 28	129	000002	H08383

SPECIES: #EGGS# POLLOCK (POLLACHIUS VIRENS) EGGS

SEQ. SET	STATION LINE	NO.	DATE D	M	Y	GEAR	TYPE TOW	MESH SIZE	GEAR DEPTH (METERS)	TIME OF TOW	LATITUDE	LONGITUDE	BOTTOM DEPTH(M)	NUMBER CAUGHT	HUNTSMAN NUMBER
13	33	4	7	2	80	94	3	P333	70	0816	44 38	59 19	090	000001	H08334
33	36	2	10	2	80	94	3	P333	127	2205	45 27	59 01	144	000001	H08353
54	22	6	20	2	80	94	3	P333	62	0839	43 23	62 22	083	000016	H08374
55	22	7	20	2	80	94	3	P333	58	1053	43 11	62 12	102	000052	H08375
56	21	6	20	2	80	94	3	P333	62	1408	43 10	62 29	100	000001	H08376
61	21	1	21	2	80	94	3	P333	72	0847	44 14	63 50	110	000003	H08381
62	19	1	21	2	80	94	3	P333	56	1124	44 02	64 17	080	000001	H08382
75	10	7	23	2	80	94	3	P333	88	2238	42 09	65 30	121	000003	H08395
77	8	7	24	2	80	94	3	P333	86	0340	41 51	66 00	098	000007	H08397
78	6	4	24	2	80	94	3	P333	52	0645	41 37	66 30	075	000008	H08398
79	7	8	24	2	80	94	3	P333	68	0903	41 56	66 29	082	000006	H08399
82	9	5	24	2	80	94	3	P333	74	1904	42 44	66 31	132	000010	H08402
86	11	3	25	2	80	94	3	P333	62	0435	43 01	66 00	108	000002	H08406
89	14	3	25	2	80	94	3	P333	141	1356	42 31	64 37	290	000001	H08409
90	15	3	25	2	80	94	3	P333	76	1628	42 49	64 34	115	000007	H08410
94	20	3	27	2	80	94	3	P333	80	2054	43 17	63 02	113	000001	H08414
95	22	1	28	2	80	94	3	P333	58	0245	44 21	63 35	100	000003	H08415

Appendix 1, Table 4. Cubic meters of water strained at each station on H032 calculated from flowmeter readings and/or distance towed by net type.

NUMBER OF CUBIC METERS OF WATER STRAINED

LADY HAMMOND II February 5-27, 1980

BONGO (61 CM)P

CONSECUTIVE STATION NO.	LINE	NUMBER	LATITUDE	LONGITUDE	BOTTOM DEPTH	GEAR DEPTH	M3/MS
1	24	01	44 28	63 03	100	86	39
2	25	01	44 18	62 29	233	145	121
3	26	01	44 32	62 25	138	92	30
4	27	02	44 34	62 00	165	119	161
5	28	01	44 49	61 59	63	42	72
6	29	01	44 48	61 27	100	67	105
7	30	01	44 55	61 06	192	110	231
8	31	01	45 14	60 59	60	40	84
9	31	02	44 47	60 28	144	90	2
10	31	03	44 25	60 03	138	108	64
11	31	04	44 13	59 45	149	137	113
12	32	04	44 20	59 23	226	166	220
13	33	04	44 38	59 19	90	70	90
14	33	03	44 50	59 38	120	104	119
15	32	02	44 46	59 58	110	122	139
16	33	02	45 06	59 58	127	102	124
17	32	01	45 05	60 24	65	60	52
18	33	01	45 31	60 28	145	84	86
19	37	04	46 08	59 29	48	32	40
20	38	04	46 27	59 23	146	137	130
21	38	03	46 40	59 39	86	69	84
23	38	05	46 02	58 51	167	123	154
24	37	05	45 46	59 01	219	154	172
25	36	01	45 48	59 28	106	74	122
26	34	01	45 31	59 57	148	112	118
27	35	01	45 28	59 28	120	100	105
28	34	02	45 13	59 33	91	70	92
29	34	03	45 04	59 19	119	84	90
30	35	02	45 08	59 07	94	74	82
31	35	03	45 00	58	118	82	135
32	36	03	45 10		76	49	79
33	36	02	45 27		144	127	119
34	37	06	45 27		85	68	48
35	29	02	44 31		92	48	130
36	30	02	44 28	60	40	25	35
37	30	03	44 13	60 12	104	69	76
38	29	04	44 07	60 35	61	39	69
39	28	03	44 01	60 54	44	28	58
40	27	04	43 45	60 58	50	37	29
41	28	04	43 44	60 29	55	39	50
42	29	05	43 40	60 00	70	52	62
43	30	04	43 39	59 26	298	132	200
44	31	05	43 52	59 17	66	49	95
45	31	07	43 34	58 55	998	113	233
46	29	07	43 17	59 30	998	132	238
47	28	05	43 19	60 01	998	158	205
48	27	05	43 26	60 29	270	122	260
49	25	05	43 14	61 05	380	186	211
50	23	01	44 03	62 57	230	158	2131
51	24	02	43 55	62 21	129	90	140
52	22	04	43 34	62 38	95	65	110
53	23	02	43 38	62 23	72	49	98
54	22	06	43 23	62 22	33	62	121
55	22	07	43 11	62 12	102	58	128
56	21	06	43 10	62 29	100	62	123
57	21	05	43 23	62 40	94	79	157
58	21	04	43 32	62 53	111	90	165
59	21	03	43 39	63 09	135	146	122
60	21	02	44 00	63 20	100	142	111
61	21	01	44 14	63 30	110	72	129
62	19	01	44 02	64 17	90	56	120

63	18	01	43 17	64 23	139	81	81
64	17	02	43 09	64 32	90	58	94
65	16	02	43 44	63 52	240	162	247
66	20	02	43 41	63 33	195	122	249
67	18	03	43 33	64 21	107	81	87
68	16	02	43 11	64 37	130	122	94
69	15	01	43 11	65 00	160	96	103
70	16	01	43 31	64 59	70	58	96
71	14	01	43 16	65 29	64	44	92
72	13	03	43 02	65 32	123	102	130
73	12	05	42 44	65 29	100	74	66
74	11	04	42 32	65 29	97	67	100
75	10	07	42 09	65 30	121	88	141
76	09	07	41 47	65 37	998	119	136
77	08	07	41 51	66 00	98	86	103
78	06	04	41 37	66 30	75	52	107
79	07	08	41 56	66 29	82	68	101
80	09	06	42 13	65 57	226	101	315
81	08	06	42 21	66 30	290	124	256
82	09	05	42 44	66 31	132	74	188
84	09	04	43 02	66 46	152	76	211
85	10	05	43 07	66 29	80	65	75
86	11	03	43 01	66 00	106	62	111
87	10	06	42 40	65 59	77	41	107
88	14	02	42 50	64 57	94	57	111
89	14	03	42 31	64 37	290	141	228
90	15	03	42 49	64 34	115	76	136
91	19	03	43 19	63 26	135	92	161
92	17	04	42 59	63 31	164	102	209
93	19	05	42 55	62 56	130	111	80
94	20	03	43 17	63 02	113	80	72
95	22	01	44 21	63 35	100	58	111

Appendix 1, Table 5. Number of eggs, larvae, juveniles or adults of a particular species caught in bongo nets by station on H032 per 100,000 m^3 of water strained.

(A) NUMBER CAUGHT PER 100,000 CUBIC METERS OF WATER STRAINED (B) NUMBER CAUGHT

LADY HAMMOND 32 February 5-27, 1980

SPECIES: #JUVENILE# 10 ATLANTIC COD (GADUS MORHUA)

CONSECUTIVE STATION NO.	GRID	LINE	LATITUDE	LONGITUDE	BONGO (61 CM)P (A)	(B)
11	31	04	44 13	59 45	887	1
41	28	04	43 44	60 29	1986	1
67	18	03	43 23	64 01	1133	1
90	15	03	42 49	64 34	736	1
92	18	04	42 59	63 31	959	2

SPECIES: #LARVAE# 10 ATLANTIC COD (GADUS MORHUA)

CONSECUTIVE STATION NO.	GRID	LINE	LATITUDE	LONGITUDE	BONGO (61 CM)P (A)	(B)
40	27	04	43 45	60 58	10589	3
41	28	04	43 44	60 29	7943	4
70	16	01	43 31	64 59	1039	1
78	06	04	41 37	66 30	939	1

SPECIES: #LARVAE# 16 POLLOCK (POLLACHIUS VIRENS)

CONSECUTIVE STATION NO.	GRID	LINE	LATITUDE	LONGITUDE	BONGO (61 CM)P (A)	(B)
41	28	04	43 44	60 29	5957	3
61	21	01	44 14	63 50	778	1
82	09	05	42 44	66 31	531	1
87	10	06	42 40	65 59	938	1

SPECIES: #LARVAE# 50 ATLANTIC WOLFFISH (ANARHICHAS LUPUS)

CONSECUTIVE STATION NO.	GRID	LINE	LATITUDE	LONGITUDE	BONGO (61 CM)P (A)	(B)
71	14	01	43 16	65 29	3257	3
86	11	03	43 01	66 00	898	1

NC=WATER VOLUME NOT CALCULATED NT=GEAR NOT TOWED

SPECIES: #LARVAE# 60 ATLANTIC HERRING (CLUPEA HARENGUS HARENGUS)

CONSECUTIVE STATION NO.	GRID	LINE	LATITUDE	LONGITUDE	BONGO (61 CM)P (A)	(B)
11	31	04	44 13	59 45	887	1
26	34	01	45 31	59 57	849	1
35	29	02	44 31	61 03	772	1
40	27	04	43 45	60 58	10589	3
41	28	04	43 44	60 29	49643	25
57	21	05	43 20	62 40	389	1
67	18	03	43 23	64 01	1133	1
85	10	05	43 07	66 29	1331	1
87	10	06	42 40	65 59	938	1
90	15	03	42 49	64 34	736	1

SPECIES: #LARVAE# 90 FISH (UNIDENTIFIED LARVAE)

CONSECUTIVE STATION NO.	GRID	LINE	LATITUDE	LONGITUDE	BONGO (61 CM)P (A)	(B)
42	29	05	43 40	60 00	1696	1
47	28	05	43 19	60 01	487	1
64	17	02	43 29	64 32	1060	1
78	06	04	41 37	66 30	939	1
95	22	01	44 21	63 35	904	1

SPECIES: #LARVAE# 150 LANTERNFISH (MYCTOPHIDAE)

CONSECUTIVE STATION NO.	GRID	LINE	LATITUDE	LONGITUDE	BONGO (61 CM)P (A)	(B)
45	31	02	43 54	58 55	429	1

SPECIES: #LARVAE# 210 LONGHORN SCULPIN (MYOXOCEPHALUS OCTODECEMSPINOSUS)

CONSECUTIVE STATION NO.	GRID	LINE	LATITUDE	LONGITUDE	BONGO (61 CM)P (A)	(B)
36	30	02	44 28	60 30	5758	1

SPECIES: %LARVAE% 301 SCULPIN (TRIGLOPS UNIDENTIFIED

CONSECUTIVE STATION NO.	GRID	LINE	LATITUDE	LONGITUDE	BONGO (61 CM)P (A)	(B)
37	21	03	44 01	60 54	1703	1

SPECIES: %JUVENILE% 611 SAND LANCES UNIDENTIFIED (AMMODYTES)

CONSECUTIVE STATION NO.	GRID	LINE	LATITUDE	LONGITUDE	BONGO (61 CM)P (A)	(B)
40	27	04	43 45	60 58	3530	1
41	28	04	43 44	60 29	15886	8

SPECIES: %LARVAE% 611 SAND LANCES UNIDENTIFIED (AMMODYTES)

CONSECUTIVE STATION NO.	GRID	LINE	LATITUDE	LONGITUDE	BONGO (61 CM)P (A)	(B)
1	24	01	44 28	63 03	2578	1
3	26	01	44 32	62 25	59783	16
4	27	02	44 34	62 00	620	1
8	31	01	45 14	60 59	3576	3
11	31	04	44 13	59 45	7982	9
13	33	04	44 38	59 19	21074	19
14	33	03	44 50	59 38	838	1
35	29	02	44 31	61 03	772	1
37	30	03	44 13	60 12	1320	1
38	29	04	44 07	60 35	1449	1
39	28	03	44 01	60 54	3426	2
41	28	04	43 44	60 29	35743	18
42	29	05	43 40	60 00	1606	1
45	31	07	43 34	58 55	858	2
60	21	02	44 00	63 30	1421	3
61	21	01	44 14	63 50	7779	10
62	19	01	44 02	64 17	1668	2
64	17	02	43 29	64 32	2119	2
66	20	02	43 41	63 33	3396	9
67	18	03	43 23	64 01	19629	17
79	07	08	41 56	66 29	994	1
87	10	06	42 40	65 59	938	1
90	15	03	42 49	64 34	2209	3
95	22	01	44 21	63 35	9041	10

SPECIES: %LARVAE% 622 SNAKEBLENNY (LUMPENUS LUMPRETAEFORMIS)

CONSECUTIVE STATION NO.	GRID	LINE	LATITUDE	LONGITUDE	BONGO (61 CM)P (A)	(B)
35	29	02	44 31	61 03	1543	2

SPECIES: %LARVAE% 674 (PARALEPIS COREGONOIDES)

CONSECUTIVE STATION NO.	GRID	LINE	LATITUDE	LONGITUDE	BONGO (61 CM)P (A)	(B)
76	09	07	41 47	65 37	1466	2

SPECIES: %ADULT 684 (VINCIGUERRIA NIMBARIA)

CONSECUTIVE STATION NO.	GRID	LINE	LATITUDE	LONGITUDE	BONGO (61 CM)P (A)	(B)
76	09	07	41 47	65 37	733	1

SPECIES: %LARVAE% 727 WHITE BARRACUDINA (NOTOLEPIS RISSOI)

CONSECUTIVE STATION NO.	GRID	LINE	LATITUDE	LONGITUDE	BONGO (61 CM)P (A)	(B)
81	08	06	42 21	66 30	390	1

SPECIES: %EGGS 1200 FISH EGGS UNID

CONSECUTIVE STATION NO.	GRID	LINE	LATITUDE	LONGITUDE	BONGO (61 CM)P (A)	(B)
21	38	03	46 40	59 39	32464	31
44	31	05	43 52	59 17	1050	1
55	22	07	43 11	62 12	9394	12
67	18	03	43 23	64 01	1155	1
75	10	07	42 09	65 30	707	1
78	06	04	41 37	66 30	7510	8
79	07	08	41 56	66 29	1987	2
86	11	03	43 01	66 00	898	1
94	20	03	43 17	63 02	6907	5

SPECIES: #EGGS 1211 COD (GADUS MORHUA) EGGS

CONSECUTIVE STATION NO.	GRID	LINE	LATITUDE	LONGITUDE	BONGO (61 CM)P (A)	(B)
78	06	04	41 37	66 30	7510	8
79	07	08	41 56	66 29	3974	4

SPECIES: #EGGS 1212 HADDOCK (MELANOGRAMMUS AEGLEFINUS) EGGS

CONSECUTIVE STATION NO.	GRID	LINE	LATITUDE	LONGITUDE	BONGO (61 CM)P (A)	(B)
78	06	04	41 37	66 30	15021	16
79	07	08	41 56	66 29	1987	2

SPECIES: #EGGS 1222 AMERICAN PLAICE(HIPPOGLOSSOIDES PLATESSOIDES) EGGS

CONSECUTIVE STATION NO.	GRID	LINE	LATITUDE	LONGITUDE	BONGO (61 CM)P (A)	(B)
40	27	04	43 45	60 58	3530	1
41	28	04	43 44	60 29	1986	1

SPECIES: #EGGS 1236 SILVER HAKE/L.F. HAKE/O.F. HAKE/W. HAKE/F.B. ROCKLING/BUTTERFISH EGGS

CONSECUTIVE STATION NO.	GRID	LINE	LATITUDE	LONGITUDE	BONGO (61 CM)P (A)	(B)
20	38	04	46 27	59 23	6138	8
23	38	05	46 02	58 51	20734	32
47	28	05	43 19	60 01	974	2
92	18	04	42 59	63 31	480	1
93	19	05	42 55	62 56	3730	3

SPECIES: #EGGS 1237 COD/HADDOCK EGGS

CONSECUTIVE STATION NO.	GRID	LINE	LATITUDE	LONGITUDE	BONGO (61 CM)P (A)	(B)
1	24	01	44 28	63 03	2578	1
2	25	01	44 18	62 29	828	1
13	33	04	44 38	59 19	1109	1
19	37	04	46 08	59 29	2508	1
25	36	01	45 48	59 28	823	1
38	29	04	44 07	60 35	1449	1
39	28	03	44 01	60 54	13705	8
40	27	04	43 45	60 58	74122	21
41	28	04	43 44	60 29	254170	128
42	29	05	43 40	60 00	1606	1
43	30	04	43 39	59 26	501	1
44	31	05	43 52	59 17	1050	1
51	24	02	43 55	62 21	714	1
52	22	04	43 34	62 38	907	1
53	23	02	43 38	62 23	5119	5
54	22	06	43 23	62 22	242252	292
55	22	07	43 11	62 12	44620	57
57	21	05	43 20	62 40	36131	93
59	21	03	43 39	63 09	755	1
61	21	01	44 14	63 50	1556	2
62	19	01	44 02	64 17	3335	4
64	17	02	43 29	64 32	1060	1
66	20	02	43 41	63 33	377	1
67	18	03	43 23	64 01	4619	4
68	16	02	43 11	64 37	1063	1
70	16	01	43 31	64 59	11431	11
71	14	01	43 16	65 29	11943	11
74	11	04	42 32	65 29	23027	23
75	10	07	42 09	65 30	10611	15
78	06	04	41 37	66 30	1359363	1448
79	07	08	41 56	66 29	290106	292
80	09	06	42 13	65 57	953	3
82	09	05	42 44	66 31	3718	7
86	11	03	43 01	66 00	4492	5
87	10	06	42 40	65 59	10323	11
90	15	03	42 49	64 34	736	1
92	18	04	42 59	63 31	480	1
94	20	03	43 17	63 02	175443	127
95	22	01	44 21	63 33	15369	17

SPECIES: #EGGS 1242 COD/HADDOCK/WITCH EGGS

CONSECUTIVE STATION NO.	GRID	LINE	LATITUDE	LONGITUDE	BONGO (61 CM)# (A)	(B
5c	21	0c	43 10	62 25	8927	11
63	18	01	43 47	64 28	3359	2

SPECIES: #EGGS 1247 POLLOCK (POLLACHIUS VIRENS) EGGS

CONSECUTIVE STATION NO.	GRID	LINE	LATITUDE	LONGITUDE	BONGO (61 CM)# (A)	(B)
13	33	04	44 38	59 19	1109	1
33	36	02	45 27	59 01	841	1
54	22	06	43 23	62 22	13274	16
55	22	07	43 11	62 12	1566	2
56	21	06	43 10	62 29	812	1
61	21	01	44 14	63 50	2334	3
62	19	01	44 02	64 17	834	1
75	10	07	42 09	65 30	2122	3
77	08	07	41 51	66 00	6812	7
78	06	04	41 37	66 30	7510	8
79	07	06	41 56	66 29	5961	6
82	09	05	42 44	66 31	5311	10
86	11	03	43 01	66 00	1797	2
89	14	03	42 31	64 37	439	1
90	15	03	42 49	64 34	5155	7
94	20	03	43 17	63 02	1381	1
95	22	01	44 21	63 35	2712	3

Appendix 1, Fig. 2. Bongo net stations occupied on H035.

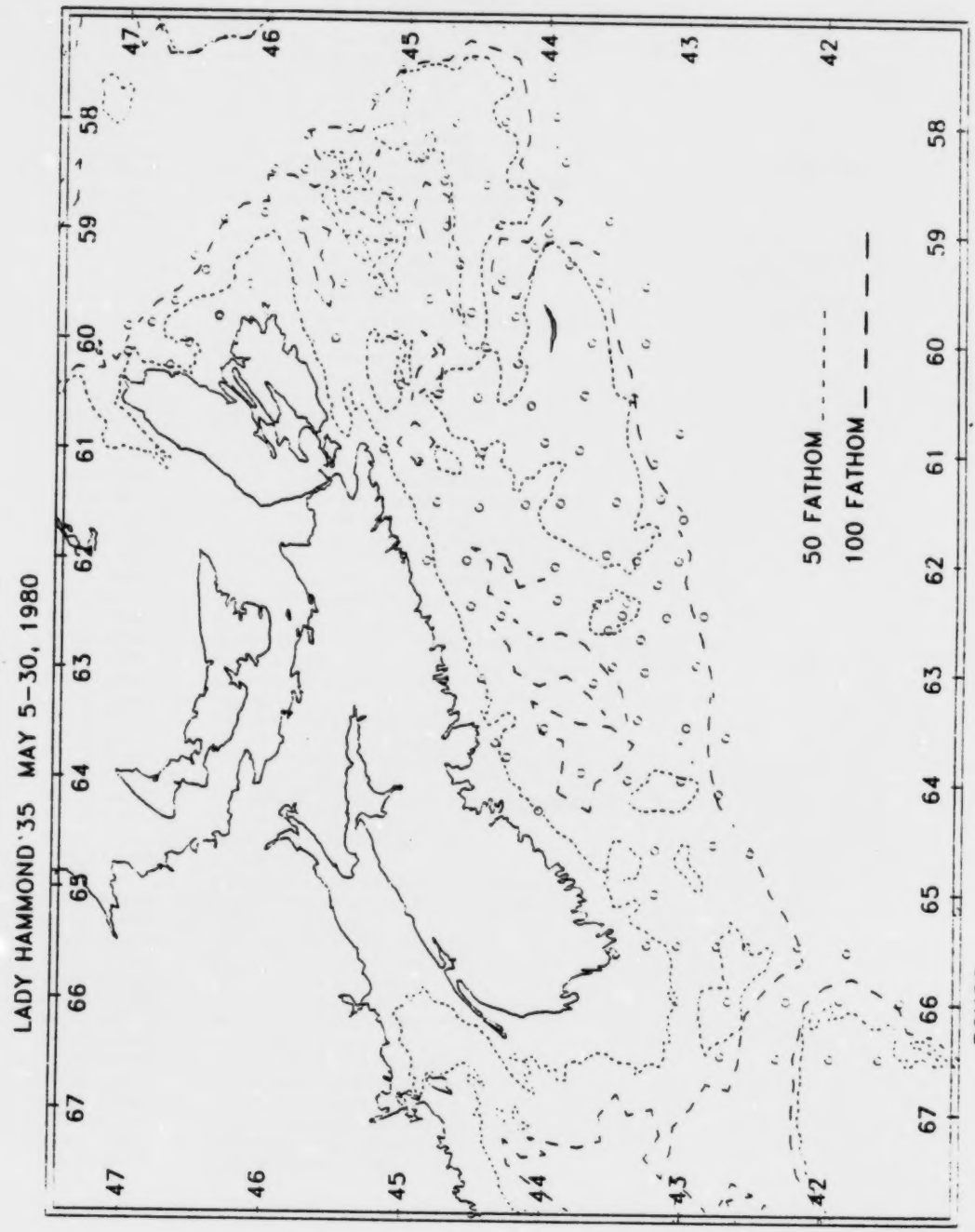

Appendix 1, Table 6. Species of eggs, larvae, juveniles and adults caught by bongo nets during cruise H035.

ADI HAMMOND 35 MAY 5-27, 1980 BONGO OBLIQUE

SPECIES %JUVENILE%	ATLANTIC COD (GADUS MORHUA)
SPECIES %LARVAE%	ATLANTIC COD (GADUS MORHUA)
SPECIES %LARVAE%	HADDOCK (MELANOGRAMMUS AEGLEFINUS)
SPECIES %LARVAE%	CUSK (BROSME BROSME)
SPECIES %JUVENILE%	POLLOCK (POLLACHIUS VIRENS)
SPECIES %LARVAE%	POLLOCK (POLLACHIUS VIRENS)
SPECIES %LARVAE%	OFFSHORE HAKE (MERLUCCIUS ALBIDUS)
SPECIES %LARVAE%	REDFISH (SEBASTES TOTAL, UNSEPARATED)
SPECIES %LARVAE%	GREENLAND HALIBUT (REINHARDTIUS HIPPOGLOSSOIDES)
SPECIES %LARVAE%	AMERICAN PLAICE (HIPPOGLOSSOIDES PLATESSOIDES)
SPECIES %LARVAE%	YELLOWTAIL FLOUNDER (LIMANDA FERRUGINEA)
SPECIES %LARVAE%	WINTER FLOUNDER (PSEUDOPLEURONECTES AMERICANUS)
SPECIES %LARVAE%	ATLANTIC WOLFFISH (ANARHICHAS LUPUS)
SPECIES %LARVAE%	ATLANTIC HERRING (CLUPEA HARENGUS HARENGUS)
SPECIES %LARVAE%	FISH (UNIDENTIFIED LARVAE)
SPECIES %LARVAE%	FOURBEARD ROCKLING (ENCHELYOPUS/RHINONEMUS CIMBRIUS)
SPECIES %LARVAE%	LANTERNFISH (MYCTOPHIDAE)
SPECIES %ADULT%	GLACIER LANTERNFISH (BENTHOSEMA GLACIALE)
SPECIES %JUVENILE%	GLACIER LANTERNFISH (BENTHOSEMA GLACIALE)
SPECIES %LARVAE%	GLACIER LANTERNFISH (BENTHOSEMA GLACIALE)
SPECIES %JUVENILE%	GOITRE BLACKSMELT (BATHYLAGUS EURYOPS)
SPECIES %EGGS%	FISH EGGS UNID
SPECIES %EGGS%	COD (GADUS MORHUA) EGGS
SPECIES %EGGS%	HADDOCK (MELANOGRAMMUS AEGLEFINUS) EGGS
SPECIES %EGGS%	AMERICAN PLAICE(HIPPOGLOSSOIDES PLATESSOIDES) EGGS
SPECIES %LARVAE%	(PROTOMYCTOPHUM ARCTICUM)
SPECIES %EGGS%	WITCH FLOUNDER (GLYPTOCEPHALUS CYNOGLOSSUS) EGGS
SPECIES %EGGS%	FOURBEARD ROCKLING (ENCHELYOPUS CIMBRIUS) EGGS
SPECIES %EGGS%	YELLOWTAIL FLOUNDER (LIMANDA FERRUGINEA) EGGS
SPECIES %EGGS%	CUNNER (TAUTOGOLABRUS ADSPERSUS) EGGS
SPECIES %EGGS%	CUSK (BROSME BROSME) EGGS
SPECIES %EGGS%	SILVER HAKE/L.F. HAKE/O.F. HAKE/W. HAKE/F.B. ROCKLING/BUTTERFISH EGGS
SPECIES %EGGS%	COD/HADDOCK EGGS
SPECIES %EGGS%	COD/HADDOCK/WITCH EGGS
SPECIES %EGGS%	CUSK/MACKEREL EGGS
SPECIES %EGGS%	CUNNER/YELLOWTAIL FLOUNDER EGGS
SPECIES %EGGS%	OFFSHORE HAKE (MERLUCCIUS ALBIDUS) EGGS
SPECIES %EGGS%	POLLOCK (POLLACHIUS VIRENS) EGGS
SPECIES %JUVENILE%	(BATHYLAGUS COMPSUS)
SPECIES %LARVAE%	LONGHORN SCULPIN (MYOXOCEPHALUS OCTODECEMSPINOSUS)
SPECIES %LARVAE%	SHORTHORN SCULPIN (MYOXOCEPHALUS SCORPIUS)
SPECIES %JUVENILE%	NAILED SCULPIN (TRIGLOPS MURRAYI)
SPECIES %LARVAE%	SCULPIN (ICELUS SP)
SPECIES %JUVENILE%	ALLIGATORFISH (ASPIDOPHOROIDES MONOPTERYGIUS)
SPECIES %LARVAE%	ALLIGATORFISH (ASPIDOPHOROIDES MONOPTERYGIUS)
SPECIES %LARVAE%	SEASNAIL (LIPARIS UNID.)
SPECIES %JUVENILE%	SAND LANCES UNIDENTIFIED (AMMODYTES)
SPECIES %LARVAE%	SAND LANCES UNIDENTIFIED (AMMODYTES)
SPECIES %JUVENILE%	ROCK GUNNEL (PHOLIS GUNNELLUS)
SPECIES %LARVAE%	ROCK GUNNEL (PHOLIS GUNNELLUS)
SPECIES %JUVENILE%	SNAKEBLENNY (LUMPENUS LUMPRETAEFORMIS)
SPECIES %LARVAE%	SNAKEBLENNY (LUMPENUS LUMPRETAEFORMIS)
SPECIES %LARVAE%	ARCTIC SHANNY (STICHAEUS PUNCTATUS)
SPECIES %LARVAE%	RADIATED SHANNY (ULVARIA SUBBIFURCATA)
SPECIES %JUVENILE%	WRYMOUTH (CRYPTACANTHODES MACULATUS)
SPECIES %LARVAE%	WRYMOUTH (CRYPTACANTHODES MACULATUS)
SPECIES %LARVAE%	SHANNY UNIDENTIFIED (LUMPENIDAE)
SPECIES %LARVAE%	WHITE BARRACUDINA (NOTOLEPIS RISSOI)

Appendix 1, Table 7. Number of each species of eggs, larvae, juveniles and adults caught by bongo nets during cruise H035 on each station.

LADY HAMMOND IS BONGO OBLIQUE May 5-30, 1980

HUNTSMAN NO. H06416

SEQ. SET	STATION LINE NO.	DATE D M Y	GEAR	TYPE TOW	MESH SIZE	GEAR DEPTH (METERS)	TIME OF TOW	LATITUDE	LONGITUDE	BOTTOM DEPTH(M)
1	37 03	7 5 80	94	3	P333	50	0733	46 21	59 48	062

SPECIES	SIZE	NO.CAUGHT
ATLANTIC WOLFFISH (ANARHICHAS LUPUS)	#LARVAE#	000001
AMERICAN PLAICE (HIPPOGLOSSOIDES PLATESSOIDES) EGGS	#EGGS#	000020
COD/HADDOCK EGGS	#EGGS#	000015
SAND LANCES UNIDENTIFIED (AMMODYTES)	#LARVAE#	000007
SNAKEBLENNY (LUMPENUS LUMPRETAEFORMIS)	#LARVAE#	000001

HUNTSMAN NO. H08417

SEQ. SET	STATION LINE NO.	DATE D M Y	GEAR	TYPE TOW	MESH SIZE	GEAR DEPTH (METERS)	TIME OF TOW	LATITUDE	LONGITUDE	BOTTOM DEPTH(M)
2	37 02	7 5 80	94	3	P333	93	0956	46 34	60 03	113

SPECIES	SIZE	NO.CAUGHT
GREENLAND HALIBUT (REINHARDTIUS HIPPOGLOSSOIDES)	#LARVAE#	000001
FISH EGGS UNID	#EGGS#	000001
AMERICAN PLAICE(HIPPOGLOSSOIDES PLATESSOIDES) EGGS	#EGGS#	000010
COD/HADDOCK/WITCH EGGS	#EGGS#	000036
SHANNY UNIDENTIFIED (LUMPENIDAE)	#LARVAE#	000001

HUNTSMAN NO. H08418

SEQ. SET	STATION LINE NO.	DATE D M Y	GEAR	TYPE TOW	MESH SIZE	GEAR DEPTH (METERS)	TIME OF TOW	LATITUDE	LONGITUDE	BOTTOM DEPTH(M)
3	37 01	7 5 80	94	3	P333	72	1210	46 42	60 15	085

SPECIES	SIZE	NO.CAUGHT
REDFISH (SEBASTES TOTAL, UNSEPARATED)	#LARVAE#	000002
AMERICAN PLAICE(HIPPOGLOSSOIDES PLATESSOIDES) EGGS	#EGGS#	000002
COD/HADDOCK/WITCH EGGS	#EGGS#	000011
WRYMOUTH (CRYPTACANTHODES MACULATUS)	#LARVAE#	000001

HUNTSMAN NO. H08419

SEQ. SET	STATION LINE NO.	DATE D M Y	GEAR	TYPE TOW	MESH SIZE	GEAR DEPTH (METERS)	TIME OF TOW	LATITUDE	LONGITUDE	BOTTOM DEPTH(M)
4	38 01	7 5 80	94	3	P333	131	1450	47 00	60 08	147

SPECIES	SIZE	NO.CAUGHT
AMERICAN PLAICE(HIPPOGLOSSOIDES PLATESSOIDES) EGGS	#EGGS#	000006
COD/HADDOCK EGGS	#EGGS#	000010
COD/HADDOCK/WITCH EGGS	#EGGS#	000002

HUNTSMAN NO. H08420

SEQ. SET	STATION LINE NO.	DATE D M Y	GEAR	TYPE TOW	MESH SIZE	GEAR DEPTH (METERS)	TIME OF TOW	LATITUDE	LONGITUDE	BOTTOM DEPTH(M)
5	39 01	7 5 80	94	3	P333	181	1646	47 00	59 54	331

SPECIES	SIZE	NO.CAUGHT
REDFISH (SEBASTES TOTAL, UNSEPARATED)	#LARVAE#	000004
AMERICAN PLAICE (HIPPOGLOSSOIDES PLATESSOIDES) EGGS	#EGGS#	000001
COD/HADDOCK/WITCH EGGS	#EGGS#	000004

HUNTSMAN NO. H08421

SEQ. SET	STATION LINE NO.	DATE D M Y	GEAR	TYPE TOW	MESH SIZE	GEAR DEPTH (METERS)	TIME OF TOW	LATITUDE	LONGITUDE	BOTTOM DEPTH(M)
6	38 02	7 5 80	94	3	P333	77	1845	46 50	59 52	132

SPECIES	SIZE	NO.CAUGHT
AMERICAN PLAICE (HIPPOGLOSSOIDES PLATESSOIDES) EGGS	#EGGS#	000002
COD/HADDOCK EGGS	#EGGS#	000019

HUNTSMAN NO. H08422

SEQ. SET	STATION LINE NO.	DATE D M Y	GEAR	TYPE TOW	MESH SIZE	GEAR DEPTH (METERS)	TIME OF TOW	LATITUDE	LONGITUDE	BOTTOM DEPTH(M)
7	38 03	7 5 80	94	3	P333	73	2041	46 40	59 40	092

SPECIES	SIZE	NO.CAUGHT
REDFISH (SEBASTES TOTAL, UNSEPARATED)	#LARVAE#	000026
AMERICAN PLAICE (HIPPOGLOSSOIDES PLATESSOIDES) EGGS	#EGGS#	000002
WRYMOUTH (CRYPTACANTHODES MACULATUS)	#JUVENILE#	000001

HUNTSMAN NO. H08423

SEQ. SET	STATION LINE NO.	DATE D M Y	GEAR	TYPE TOW	MESH SIZE	GEAR DEPTH (METERS)	TIME OF TOW	LATITUDE	LONGITUDE	BOTTOM DEPTH(M)
8	39 02	7 5 80	94	3	P333	141	2254	46 32	59 15	314

SPECIES	SIZE	NO.CAUGHT
REDFISH (SEBASTES TOTAL, UNSEPARATED)	#LARVAE#	000007
FISH EGGS UNID	#EGGS#	000001
ALLIGATORFISH (ASPIDOPHOROIDES MONOPTERYGIUS)	#LARVAE#	000001
SNAKEBLENNY (LUMPENUS LUMPRETAEFORMIS)	#LARVAE#	000001

HUNTSMAN NO. H08424

SEQ. SET	STATION LINE NO.	DATE D M Y	GEAR	TYPE TOW	MESH SIZE	GEAR DEPTH (METERS)	TIME OF TOW	LATITUDE	LONGITUDE	BOTTOM DEPTH(M)
9	38 04	8 5 80	94	3	P333	92	0057	46 27	59 23	145

SPECIES	SIZE	NO.CAUGHT
ATLANTIC HERRING (CLUPEA HARENGUS HARENGUS)	#LARVAE#	000001
FISH (UNIDENTIFIED LARVAE)	#LARVAE#	000001
AMERICAN PLAICE (HIPPOGLOSSOIDES PLATESSOIDES) EGGS	#EGGS#	000011
COD/HADDOCK/WITCH EGGS	#EGGS#	000015
SNAKEBLENNY (LUMPENUS LUMPRETAEFORMIS)	#LARVAE#	000001

HUNTSMAN NO. H08425

SEQ. SET	STATION LINE NO.	DATE D M Y	GEAR	TYPE TOW	MESH SIZE	GEAR DEPTH (METERS)	TIME OF TOW	LATITUDE	LONGITUDE	BOTTOM DEPTH(M)
10	39 03	8 5 80	94	3	P333	137	0338	46 19	58 55	301

SPECIES	SIZE	NO.CAUGHT
REDFISH (SEBASTES TOTAL, UNSEPARATED)	#LARVAE#	000004
ATLANTIC HERRING (CLUPEA HARENGUS HARENGUS)	#LARVAE#	000001
AMERICAN PLAICE (HIPPOGLOSSOIDES PLATESSOIDES) EGGS	#EGGS#	000006
COD/HADDOCK/WITCH EGGS	#EGGS#	000013
SHORTHORN SCULPIN (MYOXOCEPHALUS SCORPIUS)	#LARVAE#	000001
MAILED SCULPIN (TRIGLOPS MURRAYI)	#JUVENILE#	000001
SAND LANCES UNIDENTIFIED (AMMODYTES)	#LARVAE#	000008
SNAKEBLENNY (LUMPENUS LUMPRETAEFORMIS)	#JUVENILE#	000001
SNAKEBLENNY (LUMPENUS LUMPRETAEFORMIS)	#LARVAE#	000001
SHANNY UNIDENTIFIED (LUMPENIDAE)	#LARVAE#	000001

HUNTSMAN NO. H08426

SEQ. SET	STATION LINE NO.	DATE D M Y	GEAR	TYPE TOW	MESH SIZE	GEAR DEPTH (METERS)	TIME OF TOW	LATITUDE	LONGITUDE	BOTTOM DEPTH(M)
11	38 05	8 5 80	94	3	P333	121	0610	46 02	58 51	155

SPECIES	SIZE	NO.CAUGHT
AMERICAN PLAICE (HIPPOGLOSSOIDES PLATESSOIDES) EGGS	#EGGS#	000003
COD/HADDOCK EGGS	#EGGS#	000002

SAND LANCES UNIDENTIFIED (AMMODYTES)	#LARVAE#	000003
SNAKEBLENNY (LUMPENUS LUMPRETAEFORMIS)	#LARVAE#	000001

HUNTSMAN NO. H08426

SEQ. SET	STATION LINE NO.	DATE D M Y	GEAR	TYPE TOW	MESH SIZE	GEAR DEPTH (METERS)	TIME OF TOW	LATITUDE	LONGITUDE	BOTTOM DEPTH(M)
13	38 06	8 5 80	94	3	P333	111	1033	45 45	58 27	115

SPECIES	SIZE	NO.CAUGHT
REDFISH (SEBASTES TOTAL, UNSEPARATED)	#LARVAE#	000003
AMERICAN PLAICE(HIPPOGLOSSOIDES PLATESSOIDES) EGGS	#EGGS#	000004
COD/HADDOCK/WITCH EGGS	#EGGS#	000001
SAND LANCES UNIDENTIFIED (AMMODYTES)	#LARVAE#	000001

HUNTSMAN NO. H08429

SEQ. SET	STATION LINE NO.	DATE D M Y	GEAR	TYPE TOW	MESH SIZE	GEAR DEPTH (METERS)	TIME OF TOW	LATITUDE	LONGITUDE	BOTTOM DEPTH(M)
14	39 05	8 5 80	94	3	P333	129	1245	45 44	58 08	144

SPECIES	SIZE	NO.CAUGHT
REDFISH (SEBASTES TOTAL, UNSEPARATED)	#LARVAE#	000002
FISH EGGS UNID	#EGGS#	000006
AMERICAN PLAICE (HIPPOGLOSSOIDES PLATESSOIDES) EGGS	#EGGS#	000009
COD/HADDOCK/WITCH EGGS	#EGGS#	000007
SHORTHORN SCULPIN (MYOXOCEPHALUS SCORPIUS)	#LARVAE#	000001
SAND LANCES UNIDENTIFIED (AMMODYTES)	#LARVAE#	000002
SNAKEBLENNY (LUMPENUS LUMPRETAEFORMIS)	#LARVAE#	000001

HUNTSMAN NO. H08430

SEQ. SET	STATION LINE NO.	DATE D M Y	GEAR	TYPE TOW	MESH SIZE	GEAR DEPTH (METERS)	TIME OF TOW	LATITUDE	LONGITUDE	BOTTOM DEPTH(M)
15	38 07	8 5 80	94	3	P333	130	1515	45 26	58 04	133

SPECIES	SIZE	NO.CAUGHT
REDFISH (SEBASTES TOTAL, UNSEPARATED)	#LARVAE#	000019
AMERICAN PLAICE(HIPPOGLOSSOIDES PLATESSOIDES) EGGS	#EGGS#	000001
COD/HADDOCK/WITCH EGGS	#EGGS#	000002
SAND LANCES UNIDENTIFIED (AMMODYTES)	#LARVAE#	000001

HUNTSMAN NO. H08431

SEQ. SET	STATION LINE NO.	DATE D M Y	GEAR	TYPE TOW	MESH SIZE	GEAR DEPTH (METERS)	TIME OF TOW	LATITUDE	LONGITUDE	BOTTOM DEPTH(M)
16	38 08	8 5 80	94	3	P333	94	1737	45 15	57 47	095

SPECIES	SIZE	NO.CAUGHT
REDFISH (SEBASTES TOTAL, UNSEPARATED)	#LARVAE#	000003
AMERICAN PLAICE (HIPPOGLOSSOIDES PLATESSOIDES) EGGS	#EGGS#	000002
COD/HADDOCK/WITCH EGGS	#EGGS#	000001

HUNTSMAN NO. H08432

SEQ. SET	STATION LINE NO.	DATE D M Y	GEAR	TYPE TOW	MESH SIZE	GEAR DEPTH (METERS)	TIME OF TOW	LATITUDE	LONGITUDE	BOTTOM DEPTH(M)
17	38 09	8 5 80	94	3	P333	162	2018	45 03	57 31	233

SPECIES	SIZE	NO.CAUGHT
REDFISH (SEBASTES TOTAL, UNSEPARATED)	#LARVAE#	000002
AMERICAN PLAICE (HIPPOGLOSSOIDES PLATESSOIDES) EGGS	#EGGS#	000004
COD/HADDOCK/WITCH EGGS	#EGGS#	000004
SAND LANCES UNIDENTIFIED (AMMODYTES)	#LARVAE#	000010

HUNTSMAN NO. H08433

SEQ. SET	STATION LINE NO.	DATE D M Y	GEAR	TYPE TOW	MESH SIZE	GEAR DEPTH (METERS)	TIME OF TOW	LATITUDE	LONGITUDE	BOTTOM DEPTH(M)
18	39 06	8 5 80	94	3	P333	181	2223	45 01	57 13	447

SPECIES	SIZE	NO.CAUGHT
GLACIER LANTERNFISH (BENTHOSEMA GLACIALE)	#JUVENILE#	000003
AMERICAN PLAICE (HIPPOGLOSSOIDES PLATESSOIDES) EGGS	#EGGS#	000001
COD/HADDOCK/WITCH EGGS	#EGGS#	000002

HUNTSMAN NO. H08434

SEQ. SET	STATION LINE NO.	DATE D M Y	GEAR	TYPE TOW	MESH SIZE	GEAR DEPTH (METERS)	TIME OF TOW	LATITUDE	LONGITUDE	BOTTOM DEPTH(M)
19	39 07	9 5 80	94	3	P333	162	0040	44 51	56 58	430

SPECIES	SIZE	NO.CAUGHT
REDFISH (SEBASTES TOTAL, UNSEPARATED)	#LARVAE#	000011
FISH (UNIDENTIFIED LARVAE)	#LARVAE#	000002
SAND LANCES UNIDENTIFIED (AMMODYTES)	#LARVAE#	000004

HUNTSMAN NO. H08435

SEQ. SET	STATION LINE NO.	DATE D M Y	GEAR	TYPE TOW	MESH SIZE	GEAR DEPTH (METERS)	TIME OF TOW	LATITUDE	LONGITUDE	BOTTOM DEPTH(M)
20	38 10	9 5 80	94	3	P333	162	0420	44 42	57 05	426

SPECIES	SIZE	NO.CAUGHT
COD/HADDOCK/WITCH EGGS	#EGGS#	000002
CUSK/MACKEREL EGGS	#EGGS#	000001
SAND LANCES UNIDENTIFIED (AMMODYTES)	#LARVAE#	000004

HUNTSMAN NO. H08436

SEQ. SET	STATION LINE NO.	DATE D M Y	GEAR	TYPE TOW	MESH SIZE	GEAR DEPTH (METERS)	TIME OF TOW	LATITUDE	LONGITUDE	BOTTOM DEPTH(M)
21	39 08	9 5 80	94	3	P333	149	0651	44 38	56 43	397

SPECIES	SIZE	NO.CAUGHT
REDFISH (SEBASTES TOTAL, UNSEPARATED)	#LARVAE#	000012
FISH EGGS UNID	#EGGS#	000001
COD/HADDOCK/WITCH EGGS	#EGGS#	000002
SAND LANCES UNIDENTIFIED (AMMODYTES)	#LARVAE#	000037

HUNTSMAN NO. H08437

SEQ. SET	STATION LINE NO.	DATE D M Y	GEAR	TYPE TOW	MESH SIZE	GEAR DEPTH (METERS)	TIME OF TOW	LATITUDE	LONGITUDE	BOTTOM DEPTH(M)
22	38 11	9 5 80	94	3	P333	149	0902	44 26	56 43	998

SPECIES	SIZE	NO.CAUGHT
REDFISH (SEBASTES TOTAL, UNSEPARATED)	#LARVAE#	000007
CUSK/MACKEREL EGGS	#EGGS#	000001
SAND LANCES UNIDENTIFIED (AMMODYTES)	#LARVAE#	000002

HUNTSMAN NO. H08438

SEQ. SET	STATION LINE NO.	DATE D M Y	GEAR	TYPE TOW	MESH SIZE	GEAR DEPTH (METERS)	TIME OF TOW	LATITUDE	LONGITUDE	BOTTOM DEPTH(M)
23	37 10	9 5 80	94	3	P333	119	1310	44 20	57 05	998

SPECIES	SIZE	NO.CAUGHT
REDFISH (SEBASTES TOTAL, UNSEPARATED)	#LARVAE#	000042
CUSK/MACKEREL EGGS	#EGGS#	000001
SAND LANCES UNIDENTIFIED (AMMODYTES)	#LARVAE#	000001

HUNTSMAN NO. H08439

SEQ. SET	STATION LINE NO.	DATE D M Y	GEAR	TYPE TOW	MESH SIZE	GEAR DEPTH (METERS)	TIME OF TOW	LATITUDE	LONGITUDE	BOTTOM DEPTH(M)
24	37 09	9 5 80	94	3	P333	5	1620	44 32	57 23	065

SPECIES	SIZE	NO.CAUGHT
REDFISH (SEBASTES TOTAL UNSEPARATED)	#LARVAE#	000001
AMERICAN PLAICE (HIPPOGL BOIDES PLATESSOIDES) EGGS	#EGGS#	000001
COD/HADDOCK/WITCH EGGS	#EGGS#	000014
DUSK/MACKEREL EGGS	#EGGS#	000005
LONGHORN SCULPIN (MYOXOCEPHALUS OCTODECEMSPINOSUS)	#LARVAE#	000001
SAND LANCES UNIDENTIFIED (AMMODYTES)	#LARVAE#	000007

HUNTSMAN NO. H08440

SEQ. SET	STATION LINE NO.	DATE D M Y	GEAR	TYPE TOW	MESH SIZE	GEAR DEPTH (METERS)	TIME OF TOW	LATITUDE	LONGITUDE	BOTTOM DEPTH(M)
25	37 08	9 5 80	94	3	P333	70	2030	45 01	57 59	105

SPECIES	SIZE	NO.CAUGHT
REDFISH (SEBASTES TOTAL, UNSEPARATED)	#LARVAE#	000003
FISH EGGS UNID	#EGGS#	000040
COD (GADUS MORHUA) EGGS	#EGGS#	000001
AMERICAN PLAICE (HIPPOGLOSSOIDES PLATESSOIDES) EGGS	#EGGS#	000084
COD/HADDOCK/WITCH EGGS	#EGGS#	000037
SAND LANCES UNIDENTIFIED (AMMODYTES)	#LARVAE#	000120

HUNTSMAN NO. H08441

SEQ. SET	STATION LINE NO.	DATE D M Y	GEAR	TYPE TOW	MESH SIZE	GEAR DEPTH (METERS)	TIME OF TOW	LATITUDE	LONGITUDE	BOTTOM DEPTH(M)
26	37 06	10 5 80	94	3	P333	102	1310	45 26	58 28	101

SPECIES	SIZE	NO.CAUGHT
REDFISH (SEBASTES TOTAL, UNSEPARATED)	#LARVAE#	000005
GREENLAND HALIBUT (REINHARDTIUS HIPPOGLOSSOIDES)	#LARVAE#	000001
FISH (UNIDENTIFIED LARVAE)	#LARVAE#	000023
AMERICAN PLAICE (HIPPOGLOSSOIDES PLATESSOIDES) EGGS	#EGGS#	000002
COD/HADDOCK/WITCH EGGS	#EGGS#	000002
SAND LANCES UNIDENTIFIED (AMMODYTES)	#LARVAE#	000001

HUNTSMAN NO. H08442

SEQ. SET	STATION LINE NO.	DATE D M Y	GEAR	TYPE TOW	MESH SIZE	GEAR DEPTH (METERS)	TIME OF TOW	LATITUDE	LONGITUDE	BOTTOM DEPTH(M)
27	37 05	10 5 80	94	3	P333	106	1705	45 46	59 00	205

SPECIES	SIZE	NO.CAUGHT
FISH EGGS UNID	#EGGS#	000001
COD (GADUS MORHUA) EGGS	#EGGS#	000003
AMERICAN PLAICE (HIPPOGLOSSOIDES PLATESSOIDES) EGGS	#EGGS#	000034
COD/HADDOCK/WITCH EGGS	#EGGS#	000014
LONGHORN SCULPIN (MYOXOCEPHALUS OCTODECEMSPINOSUS)	#LARVAE#	000001
SAND LANCES UNIDENTIFIED (AMMODYTES)	#LARVAE#	000032
SHANNY UNIDENTIFIED (LUMPENIDAE)	#LARVAE#	000001

HUNTSMAN NO. H08443

SEQ. SET	STATION LINE NO.	DATE D M Y	GEAR	TYPE TOW	MESH SIZE	GEAR DEPTH (METERS)	TIME OF TOW	LATITUDE	LONGITUDE	BOTTOM DEPTH(M)
28	37 04	10 5 80	94	3	P333	49	2036	46 08	59 30	047

SPECIES	SIZE	NO.CAUGHT
ATLANTIC WOLFFISH (ANARHICHAS LUPUS)	#LARVAE#	000001
FISH (UNIDENTIFIED LARVAE)	#LARVAE#	000001
GLACIER LANTERNFISH (BENTHOSEMA GLACIALE)	#JUVENILE#	000003
AMERICAN PLAICE (HIPPOGLOSSOIDES PLATESSOIDES) EGGS	#EGGS#	000063
COD/HADDOCK/WITCH EGGS	#EGGS#	000017
SHORTHORN SCULPIN (MYOXOCEPHALUS SCORPIUS)	#LARVAE#	000002
SAND LANCES UNIDENTIFIED (AMMODYTES)	#LARVAE#	000006
SHANNY UNIDENTIFIED (LUMPENIDAE)	#LARVAE#	000005

HUNTSMAN NO. H08444

SEQ. SET	STATION LINE NO.	DATE D M Y	GEAR	TYPE TOW	MESH SIZE	GEAR DEPTH (METERS)	TIME OF TOW	LATITUDE	LONGITUDE	BOTTOM DEPTH(M)
29	36 01	10 5 80	94	3	P333	96	2300	45 46	59 28	103

SPECIES	SIZE	NO.CAUGHT
COD (GADUS MORHUA) EGGS	$EGGS$	000001

SEQ. SET	STATION LINE NO.	DATE D M Y	GEAR	TYPE TOW	MESH SIZE	GEAR DEPTH (METERS)	TIME OF TOW	LATITUDE	LONGITUDE	BOTTOM DEPTH(M)
29	36 01	10 5 80	94	3	P333	96	2300	45 48	59 28	103

SPECIES	SIZE	NO.CAUGHT
AMERICAN PLAICE (HIPPOGLOSSOIDES PLATESSOIDES) EGGS	$EGGS$	000073
COD/HADDOCK/WITCH EGGS	$EGGS$	000056
CUNNER/YELLOWTAIL FLOUNDER EGGS	$EGGS$	000001
SHORTHORN SCULPIN (MYOXOCEPHALUS SCORPIUS)	$LARVAE$	000001
ALLIGATORFISH (ASPIDOPHOROIDES MONOPTERYGIUS)	$LARVAE$	000002
SAND LANCES UNIDENTIFIED (AMMODYTES)	$LARVAE$	000116
ROCK GUNNEL (PHOLIS GUNNELLUS)	$LARVAE$	000001
SNAKEBLENNY (LUMPENUS LUMPRETAEFORMIS)	$LARVAE$	000002
SHANNY UNIDENTIFIED (LUMPENIDAE)	$LARVAE$	000002

HUNTSMAN NO. H08445

SEQ. SET	STATION LINE NO.	DATE D M Y	GEAR	TYPE TOW	MESH SIZE	GEAR DEPTH (METERS)	TIME OF TOW	LATITUDE	LONGITUDE	BOTTOM DEPTH(M)
30	35 01	11 5 80	94	3	P333	81	0135	45 28	59 29	120

SPECIES	SIZE	NO.CAUGHT
AMERICAN PLAICE (HIPPOGLOSSOIDES PLATESSOIDES)	$LARVAE$	000001
FISH (UNIDENTIFIED LARVAE)	$LARVAE$	000005
AMERICAN PLAICE(HIPPOGLOSSOIDES PLATESSOIDES) EGGS	$EGGS$	000468
COD/HADDOCK/WITCH EGGS	$EGGS$	000044
ALLIGATORFISH (ASPIDOPHOROIDES MONOPTERYGIUS)	$LARVAE$	000001
SAND LANCES UNIDENTIFIED (AMMODYTES)	$LARVAE$	000164
SNAKEBLENNY (LUMPENUS LUMPRETAEFORMIS)	$LARVAE$	000001

HUNTSMAN NO. H08446

SEQ. SET	STATION LINE NO.	DATE D M Y	GEAR	TYPE TOW	MESH SIZE	GEAR DEPTH (METERS)	TIME OF TOW	LATITUDE	LONGITUDE	BOTTOM DEPTH(M)
31	36 02	11 5 80	94	3	P333	81	0413	45 27	59 01	118

SPECIES	SIZE	NO.CAUGHT
REDFISH (SEBASTES TOTAL, UNSEPARATED)	$LARVAE$	000007
AMERICAN PLAICE (HIPPOGLOSSOIDES PLATESSOIDES)	$LARVAE$	000001
COD (GADUS MORHUA) EGGS	$EGGS$	000001
AMERICAN PLAICE(HIPPOGLOSSOIDES PLATESSOIDES) EGGS	$EGGS$	000111
COD/HADDOCK/WITCH EGGS	$EGGS$	000024
SAND LANCES UNIDENTIFIED (AMMODYTES)	$LARVAE$	000100
SNAKEBLENNY (LUMPENUS LUMPRETAEFORMIS)	$LARVAE$	000001
SHANNY UNIDENTIFIED (LUMPENIDAE)	$LARVAE$	000001

HUNTSMAN NO. H08447

SEQ. SET	STATION LINE NO.	DATE D M Y	GEAR	TYPE TOW	MESH SIZE	GEAR DEPTH (METERS)	TIME OF TOW	LATITUDE	LONGITUDE	BOTTOM DEPTH(M)
32	35 02	11 5 80	94	3	P333	77	0703	45 09	59 03	084

SPECIES	SIZE	NO.CAUGHT
REDFISH (SEBASTES TOTAL, UNSEPARATED)	$LARVAE$	000003
ATLANTIC HERRING (CLUPEA HARENGUS HARENGUS)	$LARVAE$	000001
FISH EGGS UNID	$EGGS$	000001
COD (GADUS MORHUA) EGGS	$EGGS$	000001
AMERICAN PLAICE (HIPPOGLOSSOIDES PLATESSOIDES) EGGS	$EGGS$	000236
COD/HADDOCK/WITCH EGGS	$EGGS$	000016
CUNNER/YELLOWTAIL FLOUNDER EGGS	$EGGS$	000001
SAND LANCES UNIDENTIFIED (AMMODYTES)	$LARVAE$	000049

HUNTSMAN NO. H08448

SEQ. SET	STATION LINE NO.	DATE D M Y	GEAR	TYPE TOW	MESH SIZE	GEAR DEPTH (METERS)	TIME OF TOW	LATITUDE	LONGITUDE	BOTTOM DEPTH(M)
33	35 03	11 5 80	94	3	P333	93	0851	45 00	58 53	117

SPECIES	SIZE	NO.CAUGHT
REDFISH (SEBASTES TOTAL, UNSEPARATED)	#LARVAE#	000005
AMERICAN PLAICE (HIPPOGLOSSOIDES PLATESSOIDES) EGGS	#EGGS#	000198
COD/HADDOCK/WITCH EGGS	#EGGS#	000006
ALLIGATORFISH (ASPIDOPHOROIDES MONOPTERYGIUS)	#LARVAE#	000001
SAND LANCES UNIDENTIFIED (AMMODYTES)	#LARVAE#	000047
SNAKEBLENNY (LUMPENUS LUMPRETAEFORMIS)	#LARVAE#	000006
SHANNY UNIDENTIFIED (LUMPENIDAE)	#LARVAE#	000006

HUNTSMAN NO. H08449

SEQ. SET	STATION LINE NO.	DATE D M Y	GEAR	TYPE TOW	MESH SIZE	GEAR DEPTH (METERS)	TIME OF TOW	LATITUDE	LONGITUDE	BOTTOM DEPTH(M)
34	36 03	11 5 80	94	3	P333	70	1053	45 09	58 38	078

SPECIES	SIZE	NO.CAUGHT
REDFISH (SEBASTES TOTAL, UNSEPARATED)	#LARVAE#	000006
AMERICAN PLAICE (HIPPOGLOSSOIDES PLATESSOIDES)	#LARVAE#	000003
FISH EGGS UNID	#EGGS#	000001
AMERICAN PLAICE (HIPPOGLOSSOIDES PLATESSOIDES) EGGS	#EGGS#	000082
COD/HADDOCK/WITCH EGGS	#EGGS#	000012
CUNNER/YELLOWTAIL FLOUNDER EGGS	#EGGS#	000004
ALLIGATORFISH (ASPIDOPHOROIDES MONOPTERYGIUS)	#LARVAE#	000001
SAND LANCES UNIDENTIFIED (AMMODYTES)	#LARVAE#	000138
WRYMOUTH (CRYPTACANTHODES MACULATUS)	#JUVENILE#	000001

HUNTSMAN NO. H08450

SEQ. SET	STATION LINE NO.	DATE D M Y	GEAR	TYPE TOW	MESH SIZE	GEAR DEPTH (METERS)	TIME OF TOW	LATITUDE	LONGITUDE	BOTTOM DEPTH(M)
35	36 04	11 5 80	94	3	P333	137	1316	44 55	58 19	245

SPECIES	SIZE	NO.CAUGHT
REDFISH (SEBASTES TOTAL, UNSEPARATED)	#LARVAE#	000003
HADDOCK (MELANOGRAMMUS AEGLEFINUS) EGGS	#EGGS#	000001
AMERICAN PLAICE (HIPPOGLOSSOIDES PLATESSOIDES) EGGS	#EGGS#	000147
COD/HADDOCK/WITCH EGGS	#EGGS#	000020
ALLIGATORFISH (ASPIDOPHOROIDES MONOPTERYGIUS)	#LARVAE#	000001
SAND LANCES UNIDENTIFIED (AMMODYTES)	#LARVAE#	000602

HUNTSMAN NO. H08451

SEQ. SET	STATION LINE NO.	DATE D M Y	GEAR	TYPE TOW	MESH SIZE	GEAR DEPTH (METERS)	TIME OF TOW	LATITUDE	LONGITUDE	BOTTOM DEPTH(M)
36	35 04	11 5 80	94	3	P333	138	1527	44 45	58 32	205

SPECIES	SIZE	NO.CAUGHT
REDFISH (SEBASTES TOTAL, UNSEPARATED)	#LARVAE#	000003
FISH EGGS UNID	#EGGS#	000002
COD (GADUS MORHUA) EGGS	#EGGS#	000012
AMERICAN PLAICE (HIPPOGLOSSOIDES PLATESSOIDES) EGGS	#EGGS#	000074
COD/HADDOCK/WITCH EGGS	#EGGS#	000082
CUNNER/YELLOWTAIL FLOUNDER EGGS	#EGGS#	000038
SAND LANCES UNIDENTIFIED (AMMODYTES)	#LARVAE#	000379

HUNTSMAN NO. H08452

SEQ. SET	STATION LINE NO.	DATE D M Y	GEAR	TYPE TOW	MESH SIZE	GEAR DEPTH (METERS)	TIME OF TOW	LATITUDE	LONGITUDE	BOTTOM DEPTH(M)
37	36 05	11 5 80	94	3	P333	40	1825	44 40	58 20	150

SPECIES	SIZE	NO.CAUGHT
REDFISH (SEBASTES TOTAL, UNSEPARATED)	#LARVAE#	000001
AMERICAN PLAICE (HIPPOGLOSSOIDES PLATESSOIDES)	#LARVAE#	000001
FISH (UNIDENTIFIED LARVAE)	#LARVAE#	000005
AMERICAN PLAICE (HIPPOGLOSSOIDES PLATESSOIDES) EGGS	#EGGS#	000036
COD/HADDOCK/WITCH EGGS	#EGGS#	000112
GUNNER/YELLOWTAIL FLOUNDER EGGS	#EGGS#	000472
LONGHORN SCULPIN (MYOXOCEPHALUS OCTODECEMSPINOSUS)	#LARVAE#	000001
SAND LANCES UNIDENTIFIED (AMMODYTES)	#LARVAE#	000154

HUNTSMAN NO. H08453

SEQ. SET	STATION LINE NO.	DATE D M Y	GEAR	TYPE TOW	MESH SIZE	GEAR DEPTH (METERS)	TIME OF TOW	LATITUDE	LONGITUDE	BOTTOM DEPTH(M)
38	35 05	11 5 80	94	3	P333	91	2051	44 19	57 59	122

SPECIES	SIZE	NO.CAUGHT
REDFISH (SEBASTES TOTAL, UNSEPARATED)	#LARVAE#	000001
COD/HADDOCK/WITCH EGGS	#EGGS#	000008

HUNTSMAN NO. H08454

SEQ. SET	STATION LINE NO.	DATE D M Y	GEAR	TYPE TOW	MESH SIZE	GEAR DEPTH (METERS)	TIME OF TOW	LATITUDE	LONGITUDE	BOTTOM DEPTH(M)
39	35 06	12 5 80	94	3	P333	141	0000	43 59	57 34	998

SPECIES	SIZE	NO.CAUGHT
REDFISH (SEBASTES TOTAL, UNSEPARATED)	#LARVAE#	000001
GLACIER LANTERNFISH (BENTHOSEMA GLACIALE)	#ADULT#	000003
GLACIER LANTERNFISH (BENTHOSEMA GLACIALE)	#JUVENILE#	000001
GLACIER LANTERNFISH (BENTHOSEMA GLACIALE)	#LARVAE#	000003
BOITRE BLACKSMELT (BATHYLAGUS EURYOPS)	#JUVENILE#	000001

HUNTSMAN NO. H08455

SEQ. SET	STATION LINE NO.	DATE D M Y	GEAR	TYPE TOW	MESH SIZE	GEAR DEPTH (METERS)	TIME OF TOW	LATITUDE	LONGITUDE	BOTTOM DEPTH(M)
40	34 07	12 5 80	94	3	P333	141	0305	43 57	57 56	998

SPECIES	SIZE	NO.CAUGHT
REDFISH (SEBASTES TOTAL, UNSEPARATED)	#LARVAE#	000002

HUNTSMAN NO. H08456

SEQ. SET	STATION LINE NO.	DATE D M Y	GEAR	TYPE TOW	MESH SIZE	GEAR DEPTH (METERS)	TIME OF TOW	LATITUDE	LONGITUDE	BOTTOM DEPTH(M)
41	33 07	12 5 80	94	3	P333	149	0623	43 53	58 21	998

SPECIES	SIZE	NO.CAUGHT
REDFISH (SEBASTES TOTAL, UNSEPARATED)	#LARVAE#	000001
LANTERNFISH (MYCTOPHIDAE)	#LARVAE#	000001
GLACIER LANTERNFISH (BENTHOSEMA GLACIALE)	#LARVAE#	000003

HUNTSMAN NO. H08457

SEQ. SET	STATION LINE NO.	DATE D M Y	GEAR	TYPE TOW	MESH SIZE	GEAR DEPTH (METERS)	TIME OF TOW	LATITUDE	LONGITUDE	BOTTOM DEPTH(M)
42	33 06	12 5 80	94	3	P333	70	0905	44 08	58 40	081

SPECIES	SIZE	NO.CAUGHT
REDFISH (SEBASTES TOTAL, UNSEPARATED)	#LARVAE#	000001
FISH (UNIDENTIFIED LARVAE)	#LARVAE#	000002
FISH EGGS UNID	#EGGS#	000001
AMERICAN PLAICE (HIPPOGLOSSOIDES PLATESSOIDES) EGGS	#EGGS#	000007
COD/HADDOCK/WITCH EGGS	#EGGS#	000073
GUNNER/YELLOWTAIL FLOUNDER EGGS	#EGGS#	000001
SAND LANCES UNIDENTIFIED (AMMODYTES)	#LARVAE#	000010

HUNTSMAN NO. H08458

SEQ. SET	STATION LINE NO.	DATE D M Y	GEAR	TYPE TOW	MESH SIZE	GEAR DEPTH (METERS)	TIME OF TOW	LATITUDE	LONGITUDE	BOTTOM DEPTH(M)
43	34 05	12 5 80	94	3	P333	53	1146	44 27	58 34	068

SPECIES	SIZE	NO.CAUGHT
REDFISH (SEBASTES TOTAL, UNSEPARATED)	#LARVAE#	000001
AMERICAN PLAICE (HIPPOGLOSSOIDES PLATESSOIDES)	#LARVAE#	000003
COD (GADUS MORHUA) EGGS	#EGGS#	000004
AMERICAN PLAICE (HIPPOGLOSSOIDES PLATESSOIDES) EGGS	#EGGS#	000032
COD/HADDOCK/WITCH EGGS	#EGGS#	000036
CUNNER/YELLOWTAIL FLOUNDER EGGS	#EGGS#	000020
LONGHORN SCULPIN (MYOXOCEPHALUS OCTODECEMSPINOSUS)	#LARVAE#	000001
SEASNAIL (LIPARIS UNID.)	#LARVAE#	000005
SAND LANCES UNIDENTIFIED (AMMODYTES)	#LARVAE#	000098

HUNTSMAN NO. H08459

SEQ. SET	STATION LINE NO.	DATE D M Y	GEAR	TYPE TOW	MESH SIZE	GEAR DEPTH (METERS)	TIME OF TOW	LATITUDE	LONGITUDE	BOTTOM DEPTH(M)
44	II 05	12 5 80	94	3	P333	60	1335	44 21	58 56	092

SPECIES	SIZE	NO.CAUGHT
REDFISH (SEBASTES TOTAL, UNSEPARATED)	#LARVAE#	000023
FISH (UNIDENTIFIED LARVAE)	#LARVAE#	000002
FISH EGGS UNID	#EGGS#	000002
COD (GADUS MORHUA) EGGS	#EGGS#	000005
HADDOCK (MELANOGRAMMUS AEGLEFINUS) EGGS	#EGGS#	000001
AMERICAN PLAICE (HIPPOGLOSSOIDES PLATESSOIDES) EGGS	#EGGS#	000019
YELLOWTAIL FLOUNDER (LIMANDA FERRUGINEA) EGGS	#EGGS#	000001
CUSK (BROSME BROSME) EGGS	#EGGS#	000001
COD/HADDOCK/WITCH EGGS	#EGGS#	000126
CUNNER/YELLOWTAIL FLOUNDER EGGS	#EGGS#	000005
SAND LANCES UNIDENTIFIED (AMMODYTES)	#LARVAE#	000035

HUNTSMAN NO. H08460

SEQ. SET	STATION LINE NO.	DATE D M Y	GEAR	TYPE TOW	MESH SIZE	GEAR DEPTH (METERS)	TIME OF TOW	LATITUDE	LONGITUDE	BOTTOM DEPTH(M)
45	34 04	12 5 80	94	3	P333	141	1650	44 44	58 57	269

SPECIES	SIZE	NO.CAUGHT
ATLANTIC COD (GADUS MORHUA)	#LARVAE#	000003
REDFISH (SEBASTES TOTAL, UNSEPARATED)	#LARVAE#	000001
AMERICAN PLAICE (HIPPOGLOSSOIDES PLATESSOIDES) EGGS	#EGGS#	000061
COD/HADDOCK/WITCH EGGS	#EGGS#	000019
SAND LANCES UNIDENTIFIED (AMMODYTES)	#LARVAE#	000117

HUNTSMAN NO. H08461

SEQ. SET	STATION LINE NO.	DATE D M Y	GEAR	TYPE TOW	MESH SIZE	GEAR DEPTH (METERS)	TIME OF TOW	LATITUDE	LONGITUDE	BOTTOM DEPTH(M)
46	II 04	12 5 80	94	3	P333	56	1921	44 38	59 18	082

SPECIES	SIZE	NO.CAUGHT
REDFISH (SEBASTES TOTAL, UNSEPARATED)	#LARVAE#	000003
AMERICAN PLAICE (HIPPOGLOSSOIDES PLATESSOIDES)	#LARVAE#	000012
COD (GADUS MORHUA) EGGS	#EGGS#	000002
AMERICAN PLAICE (HIPPOGLOSSOIDES PLATESSOIDES) EGGS	#EGGS#	000093
YELLOWTAIL FLOUNDER LIMANDA FERRUGINEA) EGGS	#EGGS#	000001
COD/HADDOCK/WITCH EGGS	#EGGS#	000032
CUNNER/YELLOWTAIL FLOUNDER EGGS	#EGGS#	000015
SAND LANCES UNIDENTIFIED (AMMODYTES)	#LARVAE#	000478

HUNTSMAN NO. H08462

SEQ. SET	STATION LINE NO.	DATE D M Y	GEAR	TYPE TOW	MESH SIZE	GEAR DEPTH (METERS)	TIME OF TOW	LATITUDE	LONGITUDE	BOTTOM DEPTH(M)
47	33 02	13 5 80	94	3	P333	66	2140	44 51	59 37	084

SPECIES	SIZE	NO.CAUGHT
AMERICAN PLAICE (HIPPOGLOSSOIDES PLATESSOIDES)	#LARVAE#	000004
COD (GADUS MORHUA) EGGS	#EGGS#	000001
AMERICAN PLAICE (HIPPOGLOSSOIDES PLATESSOIDES) EGGS	#EGGS#	000463
COD/HADDOCK/WITCH EGGS	#EGGS#	000005
CUNNER/YELLOWTAIL FLOUNDER EGGS	#EGGS#	000002
SAND LANCES UNIDENTIFIED (AMMODYTES)	#LARVAE#	000226

HUNTSMAN NO. H08463

SEQ. SET	STATION LINE NO.	DATE D M Y	GEAR	TYPE TOW	MESH SIZE	GEAR DEPTH (METERS)	TIME OF TOW	LATITUDE	LONGITUDE	BOTTOM DEPTH(M)
48	34 02	13 5 80	94	3	P333	75	0022	45 13	59 33	089

SPECIES	SIZE	NO.CAUGHT
REDFISH (SEBASTES TOTAL, UNSEPARATED)	#LARVAE#	000001
FISH EGGS UNID	#EGGS#	000002
AMERICAN PLAICE (HIPPOGLOSSOIDES PLATESSOIDES) EGGS	#EGGS#	000172
COD/HADDOCK/WITCH EGGS	#EGGS#	000052
SAND LANCES UNIDENTIFIED (AMMODYTES)	#LARVAE#	000226

HUNTSMAN NO. H08464

SEQ. SET	STATION LINE NO.	DATE D M Y	GEAR	TYPE TOW	MESH SIZE	GEAR DEPTH (METERS)	TIME OF TOW	LATITUDE	LONGITUDE	BOTTOM DEPTH(M)
49	33 02	13 5 80	94	3	P333	112	0222	45 06	59 57	139

SPECIES	SIZE	NO.CAUGHT
ATLANTIC COD (GADUS MORHUA)	#LARVAE#	000001
REDFISH (SEBASTES TOTAL, UNSEPARATED)	#LARVAE#	000001
AMERICAN PLAICE (HIPPOGLOSSOIDES PLATESSOIDES)	#LARVAE#	000001
COD (GADUS MORHUA) EGGS	#EGGS#	000001
AMERICAN PLAICE (HIPPOGLOSSOIDES PLATESSOIDES) EGGS	#EGGS#	000044
COD/HADDOCK/WITCH EGGS	#EGGS#	000004
SAND LANCES UNIDENTIFIED (AMMODYTES)	#LARVAE#	000309

HUNTSMAN NO. H08465

SEQ. SET	STATION LINE NO.	DATE D M Y	GEAR	TYPE TOW	MESH SIZE	GEAR DEPTH (METERS)	TIME OF TOW	LATITUDE	LONGITUDE	BOTTOM DEPTH(M)
50	34 01	13 5 80	94	3	P333	101	0525	45 31	59 59	178

SPECIES	SIZE	NO.CAUGHT
COD (GADUS MORHUA) EGGS	#EGGS#	000001
AMERICAN PLAICE (HIPPOGLOSSOIDES PLATESSOIDES) EGGS	#EGGS#	000044
COD/HADDOCK/WITCH EGGS	#EGGS#	000020
SAND LANCES UNIDENTIFIED (AMMODYTES)	#LARVAE#	000095

HUNTSMAN NO. H08466

SEQ. SET	STATION LINE NO.	DATE D M Y	GEAR	TYPE TOW	MESH SIZE	GEAR DEPTH (METERS)	TIME OF TOW	LATITUDE	LONGITUDE	BOTTOM DEPTH(M)
51	32 01	13 5 80	94	3	P333	60	0851	45 03	60 24	065

SPECIES	SIZE	NO.CAUGHT
ATLANTIC COD (GADUS MORHUA)	#LARVAE#	000002
REDFISH (SEBASTES TOTAL, UNSEPARATED)	#LARVAE#	000001
AMERICAN PLAICE (HIPPOGLOSSOIDES PLATESSOIDES)	#LARVAE#	000028
COD (GADUS MORHUA) EGGS	#EGGS#	000004
AMERICAN PLAICE (HIPPOGLOSSOIDES PLATESSOIDES) EGGS	#EGGS#	000170
COD/HADDOCK/WITCH EGGS	#EGGS#	000024
HERRING/MACKEREL EGGS	#EGGS#	000002
CUNNER/YELLOWTAIL FLOUNDER EGGS	#EGGS#	000074
POLLOCK (POLLACHIUS VIRENS) EGGS	#EGGS#	000002
SAND LANCES UNIDENTIFIED (AMMODYTES)	#LARVAE#	000345

HUNTSMAN NO. H08467

SEQ. SET	STATION LINE NO.	DATE D M Y	GEAR	TYPE TOW	MESH SIZE	GEAR DEPTH (METERS)	TIME OF TOW	LATITUDE	LONGITUDE	BOTTOM DEPTH(M)
52	32 02	13 5 80	94	3	P333	78	1134	44 46	60 30	102

SPECIES	SIZE	NO.CAUGHT
ATLANTIC COD (GADUS MORHUA)	%LARVAE%	000001
REDFISH (SEBASTES TOTAL, UNSEPARATED)	%LARVAE%	000002
AMERICAN PLAICE (HIPPOGLOSSOIDES PLATESSOIDES)	%LARVAE%	000008
COD (GADUS MORHUA) EGGS	%EGGS%	000002
AMERICAN PLAICE (HIPPOGLOSSOIDES PLATESSOIDES) EGGS	%EGGS%	000128
COD/HADDOCK/WITCH EGGS	%EGGS%	000058
CUNNER/YELLOWTAIL FLOUNDER EGGS	%EGGS%	000014
POLLOCK (POLLACHIUS VIRENS) EGGS	%EGGS%	000002
SAND LANCES UNIDENTIFIED (AMMODYTES)	%LARVAE%	000239

HUNTSMAN NO. H08468

SEQ. SET	STATION LINE NO.	DATE D M Y	GEAR	TYPE TOW	MESH SIZE	GEAR DEPTH (METERS)	TIME OF TOW	LATITUDE	LONGITUDE	BOTTOM DEPTH(M)
53	32 03	13 5 80	94	3	P333	49	1347	44 33	59 44	074

SPECIES	SIZE	NO.CAUGHT
ATLANTIC COD (GADUS MORHUA)	%LARVAE%	000002
REDFISH (SEBASTES TOTAL, UNSEPARATED)	%LARVAE%	000001
AMERICAN PLAICE (HIPPOGLOSSOIDES PLATESSOIDES)	%LARVAE%	000031
FISH (UNIDENTIFIED LARVAE)	%LARVAE%	000002
COD (GADUS MORHUA) EGGS	%EGGS%	000026
AMERICAN PLAICE (HIPPOGLOSSOIDES PLATESSOIDES) EGGS	%EGGS%	000246
COD/HADDOCK/WITCH EGGS	%EGGS%	000036
CUNNER/YELLOWTAIL FLOUNDER EGGS	%EGGS%	000018
SAND LANCES UNIDENTIFIED (AMMODYTES)	%LARVAE%	000877

HUNTSMAN NO. H08469

SEQ. SET	STATION LINE NO.	DATE D M Y	GEAR	TYPE TOW	MESH SIZE	GEAR DEPTH (METERS)	TIME OF TOW	LATITUDE	LONGITUDE	BOTTOM DEPTH(M)
54	32 04	13 5 80	94	3	P333	132	1614	44 20	59 26	230

SPECIES	SIZE	NO.CAUGHT
AMERICAN PLAICE (HIPPOGLOSSOIDES PLATESSOIDES) EGGS	%EGGS%	000083
COD/HADDOCK/WITCH EGGS	%EGGS%	000004
CUNNER/YELLOWTAIL FLOUNDER EGGS	%EGGS%	000002
SAND LANCES UNIDENTIFIED (AMMODYTES)	%LARVAE%	000006

HUNTSMAN NO. H08470

SEQ. SET	STATION LINE NO.	DATE D M Y	GEAR	TYPE TOW	MESH SIZE	GEAR DEPTH (METERS)	TIME OF TOW	LATITUDE	LONGITUDE	BOTTOM DEPTH(M)
55	32 05	13 5 80	94	3	P333	119	1850	44 06	59 08	400

SPECIES	SIZE	NO.CAUGHT
REDFISH (SEBASTES TOTAL, UNSEPARATED)	%LARVAE%	000001
COD (GADUS MORHUA) EGGS	%EGGS%	000001
AMERICAN PLAICE (HIPPOGLOSSOIDES PLATESSOIDES) EGGS	%EGGS%	000004
COD/HADDOCK/WITCH EGGS	%EGGS%	000005
POLLOCK (POLLACHIUS VIRENS) EGGS	%EGGS%	000001
SAND LANCES UNIDENTIFIED (AMMODYTES)	%LARVAE%	000014

HUNTSMAN NO. H08471

SEQ. SET	STATION LINE NO.	DATE D M Y	GEAR	TYPE TOW	MESH SIZE	GEAR DEPTH (METERS)	TIME OF TOW	LATITUDE	LONGITUDE	BOTTOM DEPTH(M)
56	32 06	13 5 80	94	3	P333	106	2043	44 00	59 00	998

SPECIES	SIZE	NO.CAUGHT
REDFISH (SEBASTES TOTAL, UNSEPARATED)	%LARVAE%	000006
GLACIER LANTERNFISH (BENTHOSEMA GLACIALE)	%ADULT%	000005
GLACIER LANTERNFISH (BENTHOSEMA GLACIALE)	%JUVENILE%	000010

COD/HADDOCK/WITCH EGGS	#EGGS#	000005
CUSK/MACKEREL EGGS	#EGGS#	000015
SAND LANCES UNIDENTIFIED (AMMODYTES)	#LARVAE#	000001

HUNTSMAN NO. H08472

SEQ. SET	STATION LINE NO.	DATE D M Y	GEAR	TYPE TOW	MESH SIZE	GEAR DEPTH (METERS)	TIME OF TOW	LATITUDE	LONGITUDE	BOTTOM DEPTH(M)
57	31 07	14 5 80	94	3	P333	69	0010	43 34	58 53	998

SPECIES	SIZE	NO.CAUGHT
REDFISH (SEBASTES TOTAL, UNSEPARATED)	#LARVAE#	000003
LANTERNFISH (MYCTOPHIDAE)	#LARVAE#	000006
GLACIER LANTERNFISH (BENTHOSEMA GLACIALE)	#ADULT#	000012
GLACIER LANTERNFISH (BENTHOSEMA GLACIALE)	#JUVENILE#	000039
GLACIER LANTERNFISH (BENTHOSEMA GLACIALE)	#LARVAE#	000004
FISH EGGS UNID	#EGGS#	000001
HADDOCK (MELANOGRAMMUS AEGLEFINUS) EGGS	#EGGS#	000001
CUSK/MACKEREL EGGS	#EGGS#	000002
(BATHYLAGUS COMPSUS)	#JUVENILE#	000001
SAND LANCES UNIDENTIFIED (AMMODYTES)	#LARVAE#	000001

HUNTSMAN NO. H08473

SEQ. SET	STATION LINE NO.	DATE D M Y	GEAR	TYPE TOW	MESH SIZE	GEAR DEPTH (METERS)	TIME OF TOW	LATITUDE	LONGITUDE	BOTTOM DEPTH(M)
58	31 05	14 5 80	94	3	P333	30	0327	43 51	59 17	065

SPECIES	SIZE	NO.CAUGHT
REDFISH (SEBASTES TOTAL, UNSEPARATED)	#LARVAE#	000008
AMERICAN PLAICE (HIPPOGLOSSOIDES PLATESSOIDES)	#LARVAE#	000003
GLACIER LANTERNFISH (BENTHOSEMA GLACIALE)	#LARVAE#	000001
COD (GADUS MORHUA) EGGS	#EGGS#	000006
AMERICAN PLAICE (HIPPOGLOSSOIDES PLATESSOIDES) EGGS	#EGGS#	000008
COD/HADDOCK/WITCH EGGS	#EGGS#	000294
CUSK/MACKEREL EGGS	#EGGS#	000014
CUNNER/YELLOWTAIL FLOUNDER EGGS	#EGGS#	000032
SAND LANCES UNIDENTIFIED (AMMODYTES)	#LARVAE#	000025

HUNTSMAN NO. H08474

SEQ. SET	STATION LINE NO.	DATE D M Y	GEAR	TYPE TOW	MESH SIZE	GEAR DEPTH (METERS)	TIME OF TOW	LATITUDE	LONGITUDE	BOTTOM DEPTH(M)
59	31 04	14 5 80	94	3	P333	100	0718	44 14	59 46	131

SPECIES	SIZE	NO.CAUGHT
ATLANTIC COD (GADUS MORHUA)	#LARVAE#	000001
REDFISH (SEBASTES TOTAL, UNSEPARATED)	#LARVAE#	000001
AMERICAN PLAICE (HIPPOGLOSSOIDES PLATESSOIDES)	#LARVAE#	000004
COD (GADUS MORHUA) EGGS	#EGGS#	000002
AMERICAN PLAICE(HIPPOGLOSSOIDES PLATESSOIDES) EGGS	#EGGS#	000031
COD/HADDOCK/WITCH EGGS	#EGGS#	000014
CUNNER/YELLOWTAIL FLOUNDER EGGS	#EGGS#	000001
SAND LANCES UNIDENTIFIED (AMMODYTES)	#LARVAE#	000031

HUNTSMAN NO. H08475

SEQ. SET	STATION LINE NO.	DATE D M Y	GEAR	TYPE TOW	MESH SIZE	GEAR DEPTH (METERS)	TIME OF TOW	LATITUDE	LONGITUDE	BOTTOM DEPTH(M)
60	31 03	14 5 80	94	3	P333	127	0953	44 27	60 03	142

SPECIES	SIZE	NO.CAUGHT
ATLANTIC COD (GADUS MORHUA)	#LARVAE#	000003
REDFISH (SEBASTES TOTAL, UNSEPARATED)	#LARVAE#	000001
AMERICAN PLAICE (HIPPOGLOSSOIDES PLATESSOIDES)	#LARVAE#	000020
FISH EGGS UNID	#EGGS#	000003
COD (GADUS MORHUA) EGGS	#EGGS#	000009
HADDOCK (MELANOGRAMMUS AEGLEFINUS) EGGS	#EGGS#	000001
AMERICAN PLAICE (HIPPOGLOSSOIDES PLATESSOIDES) EGGS	#EGGS#	000115
COD/HADDOCK/WITCH EGGS	#EGGS#	000035
CUNNER/YELLOWTAIL FLOUNDER EGGS	#EGGS#	000009
LONGHORN SCULPIN (MYOXOCEPHALUS OCTODECEMSPINOSUS)	#LARVAE#	000001
SAND LANCES UNIDENTIFIED (AMMODYTES)	#LARVAE#	000242

HUNTSMAN NO. H08476

SEQ. SET	STATION LINE NO.	DATE D M Y	GEAR	TYPE TOW	MESH SIZE	GEAR DEPTH (METERS)	TIME OF TOW	LATITUDE	LONGITUDE	BOTTOM DEPTH(M)
61	31 02	14 5 80	94	3	P333	54	1318	44 47	60 29	083

SPECIES	SIZE	NO.CAUGHT
ATLANTIC COD (GADUS MORHUA)	#LARVAE#	000001
AMERICAN PLAICE (HIPPOGLOSSOIDES PLATESSOIDES)	#LARVAE#	000005
FISH (UNIDENTIFIED LARVAE)	#LARVAE#	000001
COD (GADUS MORHUA) EGGS	#EGGS#	000003
AMERICAN PLAICE (HIPPOGLOSSOIDES PLATESSOIDES) EGGS	#EGGS#	000108
COD/HADDOCK/WITCH EGGS	#EGGS#	000005
CUNNER/YELLOWTAIL FLOUNDER EGGS	#EGGS#	000015
SAND LANCES UNIDENTIFIED (AMMODYTES)	#LARVAE#	000453

HUNTSMAN NO. H08477

SEQ. SET	STATION LINE NO.	DATE D M Y	GEAR	TYPE TOW	MESH SIZE	GEAR DEPTH (METERS)	TIME OF TOW	LATITUDE	LONGITUDE	BOTTOM DEPTH(M)
62	31 01	14 5 80	94	3	P333	36	1809	45 10	60 59	059

SPECIES	SIZE	NO.CAUGHT
ATLANTIC COD (GADUS MORHUA)	#LARVAE#	000004
AMERICAN PLAICE (HIPPOGLOSSOIDES PLATESSOIDES)	#LARVAE#	000005
ATLANTIC HERRING (CLUPEA HARENGUS HARENGUS)	#LARVAE#	000001
COD (GADUS MORHUA) EGGS	#EGGS#	000014
AMERICAN PLAICE (HIPPOGLOSSOIDES PLATESSOIDES) EGGS	#EGGS#	000090
COD/HADDOCK/WITCH EGGS	#EGGS#	000122
CUNNER/YELLOWTAIL FLOUNDER EGGS	#EGGS#	000004
LONGHORN SCULPIN (MYOXOCEPHALUS OCTODECEMSPINOSUS)	#LARVAE#	000001
SAND LANCES UNIDENTIFIED (AMMODYTES)	#LARVAE#	000012
ARCTIC SHANNY (STICHAEUS PUNCTATUS)	#LARVAE#	000919
SHANNY UNIDENTIFIED (LUMPENIDAE)	#LARVAE#	000001

HUNTSMAN NO. H08478

SEQ. SET	STATION LINE NO.	DATE D M Y	GEAR	TYPE TOW	MESH SIZE	GEAR DEPTH (METERS)	TIME OF TOW	LATITUDE	LONGITUDE	BOTTOM DEPTH(M)
63	30 01	14 5 80	94	3	P333	149	2002	44 53	61 06	188

SPECIES	SIZE	NO.CAUGHT
ATLANTIC COD (GADUS MORHUA)	#LARVAE#	000004
REDFISH (SEBASTES TOTAL, UNSEPARATED)	#LARVAE#	000001
FISH EGGS UNID	#EGGS#	000002
COD (GADUS MORHUA) EGGS	#EGGS#	000003
AMERICAN PLAICE (HIPPOGLOSSOIDES PLATESSOIDES) EGGS	#EGGS#	000049
COD/HADDOCK/WITCH EGGS	#EGGS#	000008
CUNNER/YELLOWTAIL FLOUNDER EGGS	#EGGS#	000002
SAND LANCES UNIDENTIFIED (AMMODYTES)	#LARVAE#	000424

HUNTSMAN NO. H08479

SEQ. SET	STATION LINE NO.	DATE D M Y	GEAR	TYPE TOW	MESH SIZE	GEAR DEPTH (METERS)	TIME OF TOW	LATITUDE	LONGITUDE	BOTTOM DEPTH(M)
64	29 01	14 5 80	94	3	P333	54	2218	44 47	61 28	100

SPECIES	SIZE	NO.CAUGHT
ATLANTIC COD (GADUS MORHUA)	#LARVAE#	000002
AMERICAN PLAICE (HIPPOGLOSSOIDES PLATESSOIDES)	#LARVAE#	000002
COD (GADUS MORHUA) EGGS	#EGGS#	000001
AMERICAN PLAICE (HIPPOGLOSSOIDES PLATESSOIDES) EGGS	#EGGS#	000025
SILVER HAKE/L.F. HAKE/O.F. HAKE/W. HAKE/F.B. ROCKLING/BUTTERFISH EGGS	#EGGS#	000002
COD/HADDOCK/WITCH EGGS	#EGGS#	000061
CUNNER/YELLOWTAIL FLOUNDER EGGS	#EGGS#	000005
SAND LANCES UNIDENTIFIED (AMMODYTES)	#JUVENILE#	000004
SAND LANCES UNIDENTIFIED (AMMODYTES)	#LARVAE#	000147

HUNTSMAN NO. H08480

SEQ. SET	STATION LINE NO.	DATE D M Y	GEAR	TYPE TOW	MESH SIZE	GEAR DEPTH (METERS)	TIME OF TOW	LATITUDE	LONGITUDE	BOTTOM DEPTH(M)
65	23 01	11 5 80	94	3	P333	54	0122	44 51	62 00	048

SPECIES	SIZE	NO.CAUGHT
ATLANTIC COD (GADUS MORHUA)	#LARVAE#	000005
AMERICAN PLAICE (HIPPOGLOSSOIDES PLATESSOIDES)	#LARVAE#	000003
COD (GADUS MORHUA) EGGS	#EGGS#	000002
AMERICAN PLAICE (HIPPOGLOSSOIDES PLATESSOIDES) EGGS	#EGGS#	000014
COD/HADDOCK/WITCH EGGS	#EGGS#	000016
POLLOCK (POLLACHIUS VIRENS) EGGS	#EGGS#	000001
SAND LANCES UNIDENTIFIED (AMMODYTES)	#LARVAE#	000004

HUNTSMAN NO. H08481

SEQ. SET	STATION LINE NO.	DATE D M Y	GEAR	TYPE TOW	MESH SIZE	GEAR DEPTH (METERS)	TIME OF TOW	LATITUDE	LONGITUDE	BOTTOM DEPTH(M)
66	22 01	20 5 80	94	3	P333	84	1826	44 21	63 39	095

SPECIES	SIZE	NO.CAUGHT
ATLANTIC COD (GADUS MORHUA)	#LARVAE#	000003
HADDOCK (MELANOGRAMMUS AEGLEFINUS)	#LARVAE#	000001
REDFISH (SEBASTES TOTAL, UNSEPARATED)	#LARVAE#	000001
AMERICAN PLAICE (HIPPOGLOSSOIDES PLATESSOIDES)	#LARVAE#	000002
ATLANTIC HERRING (CLUPEA HARENGUS HARENGUS)	#LARVAE#	000002
FISH (UNIDENTIFIED LARVAE)	#LARVAE#	000001
COD (GADUS MORHUA) EGGS	#EGGS#	000001
AMERICAN PLAICE (HIPPOGLOSSOIDES PLATESSOIDES) EGGS	#EGGS#	000003
SILVER HAKE/L.F. HAKE/O.F. HAKE/W. HAKE/F.B. ROCKLING/BUTTERFISH EGGS	#EGGS#	000003
COD/HADDOCK/WITCH EGGS	#EGGS#	000053
CUSK/HACKEREL EGGS	#EGGS#	000006
CUNNER/YELLOWTAIL FLOUNDER EGGS	#EGGS#	000029
ALLIGATORFISH (ASPIDOPHOROIDES MONOPTERYGIUS)	#JUVENILE#	000001
SAND LANCES UNIDENTIFIED (AMMODYTES)	#LARVAE#	000001

HUNTSMAN NO. H08482

SEQ. SET	STATION LINE NO.	DATE D M Y	GEAR	TYPE TOW	MESH SIZE	GEAR DEPTH (METERS)	TIME OF TOW	LATITUDE	LONGITUDE	BOTTOM DEPTH(M)
67	24 01	20 5 80	94	3	P333	63	2146	44 27	63 04	090

SPECIES	SIZE	NO.CAUGHT
REDFISH (SEBASTES TOTAL, UNSEPARATED)	#LARVAE#	000015
AMERICAN PLAICE (HIPPOGLOSSOIDES PLATESSOIDES) EGGS	#EGGS#	000002
SILVER HAKE/L.F. HAKE/O.F. HAKE/W. HAKE/F.B. ROCKLING/BUTTERFISH EGGS	#EGGS#	000007
COD/HADDOCK/WITCH EGGS	#EGGS#	000006
CUSK/HACKEREL EGGS	#EGGS#	000008
SAND LANCES UNIDENTIFIED (AMMODYTES)	#LARVAE#	000001

HUNTSMAN NO. H08483

SEQ. SET	STATION LINE NO.	DATE D M Y	GEAR	TYPE TOW	MESH SIZE	GEAR DEPTH (METERS)	TIME OF TOW	LATITUDE	LONGITUDE	BOTTOM DEPTH(M)
68	26 01	21 5 80	94	3	P333	74	0137	44 32	62 25	139

SPECIES	SIZE	NO.CAUGHT
ATLANTIC COD (GADUS MORHUA)	#LARVAE#	000002
REDFISH (SEBASTES TOTAL, UNSEPARATED)	#LARVAE#	000016
COD (GADUS MORHUA) EGGS	#EGGS#	000002
AMERICAN PLAICE (HIPPOGLOSSOIDES PLATESSOIDES) EGGS	#EGGS#	000002
SILVER HAKE/L.F. HAKE/O.F. HAKE/W. HAKE/F.B. ROCKLING/BUTTERFISH EGGS	#EGGS#	000008
COD/HADDOCK/WITCH EGGS	#EGGS#	000025
CUSK/HACKEREL EGGS	#EGGS#	000013
SAND LANCES UNIDENTIFIED (AMMODYTES)	#LARVAE#	000008

HUNTSMAN NO. H08484

SEQ. SET	STATION LINE NO.	DATE D M Y	GEAR	TYPE TOW	MESH SIZE	GEAR DEPTH (METERS)	TIME OF TOW	LATITUDE	LONGITUDE	BOTTOM DEPTH(M)
69	27 02	21 5 80	94	3	P333	116	0406	44 24	62 30	161

SPECIES	SIZE	NO.CAUGHT
REDFISH (SEBASTES TOTAL, UNSEPARATED)	%LARVAE%	000001
AMERICAN PLAICE (HIPPOGLOSSOIDES PLATESSOIDES)	%LARVAE%	000001
HADDOCK (MELANOGRAMMUS AEGLEFINUS) EGGS	%EGGS%	000001
AMERICAN PLAICE (HIPPOGLOSSOIDES PLATESSOIDES) EGGS	%EGGS%	000013
SILVER HAKE/L.F. HAKE/O.F. HAKE/W. HAKE/F.B. ROCKLING/BUTTERFISH EGGS	%EGGS%	000035
COD/HADDOCK/WITCH EGGS	%EGGS%	000015
CUSK/MACKEREL EGGS	%EGGS%	000007
SAND LANCES UNIDENTIFIED (AMMODYTES)	%LARVAE%	000011

HUNTSMAN NO. H08485

SEQ. SET	STATION LINE NO.	DATE D M Y	GEAR	TYPE TOW	MESH SIZE	GEAR DEPTH (METERS)	TIME OF TOW	LATITUDE	LONGITUDE	BOTTOM DEPTH(M)
70	28 02	21 5 80	94	3	P333	125	0714	44 29	61 31	160

SPECIES	SIZE	NO.CAUGHT
ATLANTIC COD (GADUS MORHUA)	%LARVAE%	000006
REDFISH (SEBASTES TOTAL, UNSEPARATED)	%LARVAE%	000003
AMERICAN PLAICE (HIPPOGLOSSOIDES PLATESSOIDES)	%LARVAE%	000046
COD (GADUS MORHUA) EGGS	%EGGS%	000002
HADDOCK (MELANOGRAMMUS AEGLEFINUS) EGGS	%EGGS%	000004
AMERICAN PLAICE (HIPPOGLOSSOIDES PLATESSOIDES) EGGS	%EGGS%	000028
YELLOWTAIL FLOUNDER (LIMANDA FERRUGINEA) EGGS	%EGGS%	000001
SILVER HAKE/L.F. HAKE/O.F. HAKE/W. HAKE/F.B. ROCKLING/BUTTERFISH EGGS	%EGGS%	000020
COD/HADDOCK/WITCH EGGS	%EGGS%	000029
CUSK/MACKEREL EGGS	%EGGS%	000001
CUNNER/YELLOWTAIL FLOUNDER EGGS	%EGGS%	000005
SAND LANCES UNIDENTIFIED (AMMODYTES)	%JUVENILE%	000001
SAND LANCES UNIDENTIFIED (AMMODYTES)	%LARVAE%	000037

HUNTSMAN NO. H08486

SEQ. SET	STATION LINE NO.	DATE D M Y	GEAR	TYPE TOW	MESH SIZE	GEAR DEPTH (METERS)	TIME OF TOW	LATITUDE	LONGITUDE	BOTTOM DEPTH(M)
71	29 02	21 5 80	94	3	P333	78	0953	44 28	61 01	090

SPECIES	SIZE	NO.CAUGHT
ATLANTIC COD (GADUS MORHUA)	%LARVAE%	000003
REDFISH (SEBASTES TOTAL, UNSEPARATED)	%LARVAE%	000001
AMERICAN PLAICE (HIPPOGLOSSOIDES PLATESSOIDES)	%LARVAE%	000012
YELLOWTAIL FLOUNDER (LIMANDA FERRUGINEA)	%LARVAE%	000001
COD (GADUS MORHUA) EGGS	%EGGS%	000003
AMERICAN PLAICE (HIPPOGLOSSOIDES PLATESSOIDES) EGGS	%EGGS%	000030
SILVER HAKE/L.F. HAKE/O.F. HAKE/W. HAKE/F.B. ROCKLING/BUTTERFISH EGGS	%EGGS%	000001
COD/HADDOCK/WITCH EGGS	%EGGS%	000013
CUNNER/YELLOWTAIL FLOUNDER EGGS	%EGGS%	000017
SAND LANCES UNIDENTIFIED (AMMODYTES)	%LARVAE%	000008

HUNTSMAN NO. H08487

SEQ. SET	STATION LINE NO.	DATE D M Y	GEAR	TYPE TOW	MESH SIZE	GEAR DEPTH (METERS)	TIME OF TOW	LATITUDE	LONGITUDE	BOTTOM DEPTH(M)
72	30 02	21 5 80	94	3	P333	29	1225	44 30	60 31	037

SPECIES	SIZE	NO.CAUGHT
ATLANTIC COD (GADUS MORHUA)	%LARVAE%	000005
AMERICAN PLAICE (HIPPOGLOSSOIDES PLATESSOIDES)	%LARVAE%	000050
YELLOWTAIL FLOUNDER (LIMANDA FERRUGINEA)	%LARVAE%	000003
FISH (UNIDENTIFIED LARVAE)	%LARVAE%	000001
COD (GADUS MORHUA) EGGS	%EGGS%	000002
AMERICAN PLAICE (HIPPOGLOSSOIDES PLATESSOIDES) EGGS	%EGGS%	000032
YELLOWTAIL FLOUNDER (LIMANDA FERRUGINEA) EGGS	%EGGS%	000048
COD/HADDOCK/WITCH EGGS	%EGGS%	000006
CUNNER/YELLOWTAIL FLOUNDER EGGS	%EGGS%	000134

LONGHORN SCULPIN (MYOXOCEPHALUS OCTODECEMSPINOSUS.		%LARVAE%	000003
SEASNAIL (LIPARIS UNID.)		%LARVAE%	000011
SAND LANCES UNIDENTIFIED (AMMODYTES		%LARVAE%	000168

HUNTSMAN NO. H08486

SEQ. SET	STATION LINE NO.	DATE D M Y	GEAR	TYPE TOW	MESH SIZE	GEAR DEPTH (METERS)	TIME OF TOW	LATITUDE	LONGITUDE	BOTTOM DEPTH(M)
73	30 03	21 5 80	94	3	P333	91	1455	44 13	60 12	113

SPECIES	SIZE	NO.CAUGHT
ATLANTIC COD (GADUS MORHUA)	%LARVAE%	000003
POLLOCK (POLLACHIUS VIRENS)	%LARVAE%	000001
AMERICAN PLAICE (HIPPOGLOSSOIDES PLATESSOIDES)	%LARVAE%	000003
COD (GADUS MORHUA) EGGS	%EGGS%	000009
AMERICAN PLAICE (HIPPOGLOSSOIDES PLATESSOIDES) EGGS	%EGGS%	000017
YELLOWTAIL FLOUNDER (LIMANDA FERRUGINEA EGGS	%EGGS%	000002
COD/HADDOCK/WITCH EGGS	%EGGS%	000001
CUNNER/YELLOWTAIL FLOUNDER EGGS	%EGGS%	000011
SAND LANCES UNIDENTIFIED (AMMODYTES)	%LARVAE%	000020

HUNTSMAN NO. H08489

SEQ. SET	STATION LINE NO.	DATE D M Y	GEAR	TYPE TOW	MESH SIZE	GEAR DEPTH (METERS)	TIME OF TOW	LATITUDE	LONGITUDE	BOTTOM DEPTH(M)
74	29 04	21 5 80	94	3	P333	49	1720	44 07	60 33	060

SPECIES	SIZE	NO.CAUGHT
ATLANTIC COD (GADUS MORHUA)	%LARVAE%	000001
AMERICAN PLAICE (HIPPOGLOSSOIDES PLATESSOIDES)	%LARVAE%	000002
COD (GADUS MORHUA) EGGS	%EGGS%	000001
AMERICAN PLAICE (HIPPOGLOSSOIDES PLATESSOIDES) EGGS	%EGGS%	000006
COD/HADDOCK/WITCH EGGS	%EGGS%	000003
CUNNER/YELLOWTAIL FLOUNDER EGGS	%EGGS%	000012
MAILED SCULPIN (TRIGLOPS MURRAYI)	%JUVENILE%	000001
SAND LANCES UNIDENTIFIED (AMMODYTES)	%JUVENILE%	000001
SAND LANCES UNIDENTIFIED (AMMODYTES)	%LARVAE%	000012

HUNTSMAN NO. H08490

SEQ. SET	STATION LINE NO.	DATE D M Y	GEAR	TYPE TOW	MESH SIZE	GEAR DEPTH (METERS)	TIME OF TOW	LATITUDE	LONGITUDE	BOTTOM DEPTH(M)
75	28 03	21 5 80	94	3	P333	44	1940	44 01	60 33	043

SPECIES	SIZE	NO.CAUGHT
ATLANTIC COD (GADUS MORHUA)	%LARVAE%	000004
REDFISH (SEBASTES TOTAL, UNSEPARATED)	%LARVAE%	000001
AMERICAN PLAICE (HIPPOGLOSSOIDES PLATESSOIDES)	%LARVAE%	000019
YELLOWTAIL FLOUNDER (LIMANDA FERRUGINEA)	%LARVAE%	000002
WINTER FLOUNDER (PSEUDOPLEURONECTES AMERICANUS)	%LARVAE%	000002
FISH (UNIDENTIFIED LARVAE)	%LARVAE%	000002
FISH EGGS UNID	%EGGS%	000002
COD (GADUS MORHUA) EGGS	%EGGS%	000001
AMERICAN PLAICE(HIPPOGLOSSOIDES PLATESSOIDES) EGGS	%EGGS%	000018
COD/HADDOCK/WITCH EGGS	%EGGS%	000006
CUNNER/YELLOWTAIL FLOUNDER EGGS	%EGGS%	000169
SEASNAIL (LIPARIS UNID.)	%LARVAE%	000001
SAND LANCES UNIDENTIFIED (AMMODYTES)	%JUVENILE%	000004
SAND LANCES UNIDENTIFIED (AMMODYTES)	%LARVAE%	000011

HUNTSMAN NO. H08491

SEQ. SET	STATION LINE NO.	DATE D M Y	GEAR	TYPE TOW	MESH SIZE	GEAR DEPTH (METERS)	TIME OF TOW	LATITUDE	LONGITUDE	BOTTOM DEPTH(M)
76	28 04	21 5 80	94	3	P333	50	2241	43 44	60 29	054

SPECIES	SIZE	NO.CAUGHT
ATLANTIC COD (GADUS MORHUA)	%LARVAE%	000023
POLLOCK (POLLACHIUS VIRENS)	%LARVAE%	000001
REDFISH (SEBASTES TOTAL, UNSEPARATED)	%LARVAE%	000001
AMERICAN PLAICE (HIPPOGLOSSOIDES PLATESSOIDES)	%LARVAE%	000016
COD (GADUS MORHUA) EGGS	%EGGS%	000010
HADDOCK (MELANOGRAMMUS AEGLEFINUS) EGGS	%EGGS%	000005

AMERICAN PLAICE (HIPPOGLOSSOIDES PLATESSOIDES) EGGS	#EGGS#	000002
COD/HADDOCK/WITCH EGGS	#EGGS#	000012
CUNNER/YELLOWTAIL FLOUNDER EGGS	#EGGS#	000035
POLLOCK (POLLACHIUS VIRENS) EGGS	#EGGS#	000001
SEASNAIL (LIPARIS UNID.)	#LARVAE#	000001
SAND LANCES UNIDENTIFIED (AMMODYTES)	#LARVAE#	000010

HUNTSMAN NO. H08492

SEQ. SET	STATION LINE	NO.	DATE D	M	Y	GEAR	TYPE TOW	MESH SIZE	GEAR DEPTH (METERS)	TIME OF TOW	LATITUDE	LONGITUDE	BOTTOM DEPTH(M)
77	29	05	22	5	80	94	3	P333	54	0125	43 41	60 00	060

SPECIES	SIZE	NO.CAUGHT
ATLANTIC COD (GADUS MORHUA)	#LARVAE#	000001
REDFISH (SEBASTES TOTAL, UNSEPARATED)	#LARVAE#	000001
AMERICAN PLAICE (HIPPOGLOSSOIDES PLATESSOIDES)	#LARVAE#	000001
FISH (UNIDENTIFIED LARVAE)	#LARVAE#	000001
GLACIER LANTERNFISH (BENTHOSEMA GLACIALE)	#LARVAE#	000008
COD (GADUS MORHUA) EGGS	#EGGS#	000001
HADDOCK (MELANOGRAMMUS AEGLEFINUS) EGGS	#EGGS#	000001
CUSK (BROSME BROSME) EGGS	#EGGS#	000003
COD/HADDOCK/WITCH EGGS	#EGGS#	000043
CUSK/MACKEREL EGGS	#EGGS#	000001
CUNNER/YELLOWTAIL FLOUNDER EGGS	#EGGS#	000002

HUNTSMAN NO. H08493

SEQ. SET	STATION LINE	NO.	DATE D	M	Y	GEAR	TYPE TOW	MESH SIZE	GEAR DEPTH (METERS)	TIME OF TOW	LATITUDE	LONGITUDE	BOTTOM DEPTH(M)
78	30	04	22	5	80	94	3	P333	132	0410	43 38	59 27	214

SPECIES	SIZE	NO.CAUGHT
REDFISH (SEBASTES TOTAL, UNSEPARATED)	#LARVAE#	000003
FISH EGGS UNID	#EGGS#	000001

HUNTSMAN NO. H08494

SEQ. SET	STATION LINE	NO.	DATE D	M	Y	GEAR	TYPE TOW	MESH SIZE	GEAR DEPTH (METERS)	TIME OF TOW	LATITUDE	LONGITUDE	BOTTOM DEPTH(M)
79	29	07	22	5	80	94	3	P333	149	0703	43 18	59 29	998

SPECIES	SIZE	NO.CAUGHT
REDFISH (SEBASTES TOTAL, UNSEPARATED)	#LARVAE#	000002
GLACIER LANTERNFISH (BENTHOSEMA GLACIALE)	#LARVAE#	000002
CUSK/MACKEREL EGGS	#EGGS#	000002

HUNTSMAN NO. H08495

SEQ. SET	STATION LINE	NO.	DATE D	M	Y	GEAR	TYPE TOW	MESH SIZE	GEAR DEPTH (METERS)	TIME OF TOW	LATITUDE	LONGITUDE	BOTTOM DEPTH(M)
80	28	05	22	5	80	94	3	P333	141	0957	43 18	60 00	998

SPECIES	SIZE	NO.CAUGHT
GLACIER LANTERNFISH (BENTHOSEMA GLACIALE)	#LARVAE#	000001

HUNTSMAN NO. H08496

SEQ. SET	STATION LINE	NO.	DATE D	M	Y	GEAR	TYPE TOW	MESH SIZE	GEAR DEPTH (METERS)	TIME OF TOW	LATITUDE	LONGITUDE	BOTTOM DEPTH(M)
81	27	05	22	5	80	94	3	P333	106	1250	43 23	60 30	244

SPECIES	SIZE	NO.CAUGHT
GLACIER LANTERNFISH (BENTHOSEMA GLACIALE)	#LARVAE#	000029
FISH EGGS UNID	#EGGS#	000003
(PROTOMYCTOPHUM ARCTICUM)	#LARVAE#	000001

HUNTSMAN NO. H08497

SEQ. SET	STATION LINE NO.	DATE D M Y	GEAR	TYPE TOW	MESH SIZE	GEAR DEPTH (METERS)	TIME OF TOW	LATITUDE	LONGITUDE	BOTTOM DEPTH(M)
82	22 06	22 5 80	94	3	P333	193	1615	43 02	60 49	998

SPECIES	SIZE	NO.CAUGHT
REDFISH (SEBASTES TOTAL, UNSEPARATED)	$LARVAE$	000001
LANTERNFISH (MYCTOPHIDAE)	$LARVAE$	000005

HUNTSMAN NO. H08498

SEQ. SET	STATION LINE NO.	DATE D M Y	GEAR	TYPE TOW	MESH SIZE	GEAR DEPTH (METERS)	TIME OF TOW	LATITUDE	LONGITUDE	BOTTOM DEPTH(M)
83	25 05	22 5 80	94	3	P333	200	1841	43 14	61 06	584

SPECIES	SIZE	NO.CAUGHT
REDFISH (SEBASTES TOTAL, UNSEPARATED)	$LARVAE$	000002
FISH (UNIDENTIFIED LARVAE)	$LARVAE$	000001
LANTERNFISH (MYCTOPHIDAE)	$LARVAE$	000001
GLACIER LANTERNFISH (BENTHOSEMA GLACIALE)	$LARVAE$	000006
FISH EGGS UNID	$EGGS$	000003
CUSK/MACKEREL EGGS	$EGGS$	000004

HUNTSMAN NO. H08499

SEQ. SET	STATION LINE NO.	DATE D M Y	GEAR	TYPE TOW	MESH SIZE	GEAR DEPTH (METERS)	TIME OF TOW	LATITUDE	LONGITUDE	BOTTOM DEPTH(M)
84	24 04	22 5 80	94	3	P333	81	2124	43 11	61 25	120

SPECIES	SIZE	NO.CAUGHT
LANTERNFISH (MYCTOPHIDAE)	$LARVAE$	000003
GLACIER LANTERNFISH (BENTHOSEMA GLACIALE)	$LARVAE$	000007
SILVER HAKE/L.F. HAKE/O.F. HAKE/W. HAKE/F.B. ROCKLING/BUTTERFISH EGGS	$EGGS$	000133
CUSK/MACKEREL EGGS	$EGGS$	000003

HUNTSMAN NO. H08500

SEQ. SET	STATION LINE NO.	DATE D M Y	GEAR	TYPE TOW	MESH SIZE	GEAR DEPTH (METERS)	TIME OF TOW	LATITUDE	LONGITUDE	BOTTOM DEPTH(M)
85	23 04	22 5 80	94	3	P333	181	2330	43 01	61 36	375

SPECIES	SIZE	NO.CAUGHT
GLACIER LANTERNFISH (BENTHOSEMA GLACIALE)	$LARVAE$	000002
CUSK/MACKEREL EGGS	$EGGS$	000001

HUNTSMAN NO. H08501

SEQ. SET	STATION LINE NO.	DATE D M Y	GEAR	TYPE TOW	MESH SIZE	GEAR DEPTH (METERS)	TIME OF TOW	LATITUDE	LONGITUDE	BOTTOM DEPTH(M)
86	25 04	23 5 80	94	3	P333	46	0325	43 30	61 27	060

SPECIES	SIZE	NO.CAUGHT
ATLANTIC COD (GADUS MORHUA)	$LARVAE$	000001

HUNTSMAN NO. H08502

SEQ. SET	STATION LINE NO.	DATE D M Y	GEAR	TYPE TOW	MESH SIZE	GEAR DEPTH (METERS)	TIME OF TOW	LATITUDE	LONGITUDE	BOTTOM DEPTH(M)
87	27 04	23 5 80	94	3	P333	43	0625	43 46	60 59	048

SPECIES	SIZE	NO.CAUGHT
ATLANTIC COD (GADUS MORHUA)	$LARVAE$	000009
AMERICAN PLAICE (HIPPOGLOSSOIDES PLATESSOIDES)	$LARVAE$	000002
HADDOCK (MELANOGRAMMUS AEGLEFINUS) EGGS	$EGGS$	000004
AMERICAN PLAICE (HIPPOGLOSSOIDES PLATESSOIDES) EGGS	$EGGS$	000001
COD/HADDOCK/WITCH EGGS	$EGGS$	000020
CUNNER/YELLOWTAIL FLOUNDER EGGS	$EGGS$	000010
SAND LANCES UNIDENTIFIED (AMMODYTES)	$JUVENILE$	000008
SAND LANCES UNIDENTIFIED (AMMODYTES)	$LARVAE$	000012

HUNTSMAN NO. H08503

SEQ. SET	STATION LINE	NO.	DATE D	M	Y	GEAR	TYPE TOW	MESH SIZE	GEAR DEPTH (METERS)	TIME OF TOW	LATITUDE	LONGITUDE	BOTTOM DEPTH(M)
88	26	03	23	5	80	94	3	P333	38	1021	43 54	61 28	048

SPECIES	SIZE	NO.CAUGHT
ATLANTIC COD (GADUS MORHUA)	#LARVAE#	000001
HADDOCK (MELANOGRAMMUS AEGLEFINUS)	#LARVAE#	000002
REDFISH (SEBASTES TOTAL, UNSEPARATED)	#LARVAE#	000004
AMERICAN PLAICE (HIPPOGLOSSOIDES PLATESSOIDES)	#LARVAE#	000006
COD (GADUS MORHUA) EGGS	#EGGS#	000002
AMERICAN PLAICE (HIPPOGLOSSOIDES PLATESSOIDES) EGGS	#EGGS#	000006
SILVER HAKE/L.F. HAKE/O.F. HAKE/W. HAKE/F.B. ROCKLING/BUTTERFISH EGGS	#EGGS#	000004
COD/HADDOCK/WITCH EGGS	#EGGS#	000009
CUNNER/YELLOWTAIL FLOUNDER EGGS	#EGGS#	000011
SAND LANCES UNIDENTIFIED (AMMODYTES)	#LARVAE#	000003

HUNTSMAN NO. H08504

SEQ. SET	STATION LINE	NO.	DATE D	M	Y	GEAR	TYPE TOW	MESH SIZE	GEAR DEPTH (METERS)	TIME OF TOW	LATITUDE	LONGITUDE	BOTTOM DEPTH(M)
89	27	03	23	5	80	94	3	P333	80	1258	44 09	61 29	100

SPECIES	SIZE	NO.CAUGHT
ATLANTIC COD (GADUS MORHUA)	#LARVAE#	000001
REDFISH (SEBASTES TOTAL, UNSEPARATED)	#LARVAE#	000002
AMERICAN PLAICE (HIPPOGLOSSOIDES PLATESSOIDES)	#LARVAE#	000006
WINTER FLOUNDER (PSEUDOPLEURONECTES AMERICANUS)	#LARVAE#	000001
COD (GADUS MORHUA) EGGS	#EGGS#	000002
AMERICAN PLAICE (HIPPOGLOSSOIDES PLATESSOIDES) EGGS	#EGGS#	000018
COD/HADDOCK/WITCH EGGS	#EGGS#	000010
CUSK/MACKEREL EGGS	#EGGS#	000003
CUNNER/YELLOWTAIL FLOUNDER EGGS	#EGGS#	000002
SAND LANCES UNIDENTIFIED (AMMODYTES)	#JUVENILE#	000001
SAND LANCES UNIDENTIFIED (AMMODYTES)	#LARVAE#	000006

HUNTSMAN NO. H08505

SEQ. SET	STATION LINE	NO.	DATE D	M	Y	GEAR	TYPE TOW	MESH SIZE	GEAR DEPTH (METERS)	TIME OF TOW	LATITUDE	LONGITUDE	BOTTOM DEPTH(M)
90	26	02	23	5	80	94	3	P333	102	1617	44 16	62 04	165

SPECIES	SIZE	NO.CAUGHT
ATLANTIC COD (GADUS MORHUA)	#LARVAE#	000002
HADDOCK (MELANOGRAMMUS AEGLEFINUS)	#LARVAE#	000001
AMERICAN PLAICE (HIPPOGLOSSOIDES PLATESSOIDES)	#LARVAE#	000003
COD (GADUS MORHUA) EGGS	#EGGS#	000001
HADDOCK (MELANOGRAMMUS AEGLEFINUS) EGGS	#EGGS#	000004
AMERICAN PLAICE (HIPPOGLOSSOIDES PLATESSOIDES) EGGS	#EGGS#	000001
COD/HADDOCK/WITCH EGGS	#EGGS#	000006
SAND LANCES UNIDENTIFIED (AMMODYTES)	#JUVENILE#	000004
SAND LANCES UNIDENTIFIED (AMMODYTES)	#LARVAE#	000013

HUNTSMAN NO. H08506

SEQ. SET	STATION LINE	NO.	DATE D	M	Y	GEAR	TYPE TOW	MESH SIZE	GEAR DEPTH (METERS)	TIME OF TOW	LATITUDE	LONGITUDE	BOTTOM DEPTH(M)
91	25	01	23	5	80	94	3	P333	124	1910	44 19	62 30	224

SPECIES	SIZE	NO.CAUGHT
ATLANTIC COD (GADUS MORHUA)	#LARVAE#	000001
AMERICAN PLAICE (HIPPOGLOSSOIDES PLATESSOIDES)	#LARVAE#	000002
SILVER HAKE/L.F. HAKE/O.F. HAKE/W. HAKE/F.B. ROCKLING/BUTTERFISH EGGS	#EGGS#	000004
COD/HADDOCK/WITCH EGGS	#EGGS#	000004
CUSK/MACKEREL EGGS	#EGGS#	000002
SAND LANCES UNIDENTIFIED (AMMODYTES)	#JUVENILE#	000002
SAND LANCES UNIDENTIFIED (AMMODYTES)	#LARVAE#	000021

HUNTSMAN NO. H08507

SEQ. SET	STATION LINE	NO.	DATE D	M	Y	GEAR	TYPE TOW	MESH SIZE	GEAR DEPTH (METERS)	TIME OF TOW	LATITUDE	LONGITUDE	BOTTOM DEPTH(M)
92	24	02	23	5	80	94	3	P333	104	2210	43 55	62 21	142

SPECIES	SIZE	NO.CAUGHT
ATLANTIC COD (GADUS MORHUA)	#LARVAE#	000001
HADDOCK (MELANOGRAMMUS AEGLEFINUS)	#LARVAE#	000010
LANTERNFISH (MYCTOPHIDAE)	#LARVAE#	000001
GLACIER LANTERNFISH (BENTHOSEMA GLACIALE)	#LARVAE#	000005
COD (GADUS MORHUA) EGGS	#EGGS#	000001
HADDOCK (MELANOGRAMMUS AEGLEFINUS) EGGS	#EGGS#	000004
SILVER HAKE/L.F. HAKE/O.F. HAKE/W. HAKE/F.B. ROCKLING/BUTTERFISH EGGS	#EGGS#	000026
COD/HADDOCK/WITCH EGGS	#EGGS#	000019
CUSK/MACKEREL EGGS	#EGGS#	000006
LONGHORN SCULPIN (MYOXOCEPHALUS OCTODECEMSPINOSUS)	#LARVAE#	000001
SAND LANCES UNIDENTIFIED (AMMODYTES)	#LARVAE#	000006

HUNTSMAN NO. H08508

SEQ. SET	STATION LINE	NO.	DATE D	M	Y	GEAR	TYPE TOW	MESH SIZE	GEAR DEPTH (METERS)	TIME OF TOW	LATITUDE	LONGITUDE	BOTTOM DEPTH(M)
93	25	02	24	5	80	94	3	P333	115	0121	43 56	62 03	135

SPECIES	SIZE	NO.CAUGHT
ATLANTIC COD (GADUS MORHUA)	#LARVAE#	000003
HADDOCK (MELANOGRAMMUS AEGLEFINUS)	#LARVAE#	000009
REDFISH (SEBASTES TOTAL, UNSEPARATED)	#LARVAE#	000002
AMERICAN PLAICE (HIPPOGLOSSOIDES PLATESSOIDES)	#LARVAE#	000001
FISH (UNIDENTIFIED LARVAE)	#LARVAE#	000001
LANTERNFISH (MYCTOPHIDAE)	#LARVAE#	000001
GLACIER LANTERNFISH (BENTHOSEMA GLACIALE)	#LARVAE#	000003
FISH EGGS UNID	#EGGS#	000002
WITCH FLOUNDER (GLYPTOCEPHALUS CYNOGLOSSUS) EGGS	#EGGS#	000001
CUSK (BROSME BROSME) EGGS	#EGGS#	000001
SILVER HAKE/L.F. HAKE/O.F. HAKE/W. HAKE/F.B. ROCKLING/BUTTERFISH EGGS	#EGGS#	000004
COD/HADDOCK/WITCH EGGS	#EGGS#	000022
CUSK/MACKEREL EGGS	#EGGS#	000001
CUNNER/YELLOWTAIL FLOUNDER EGGS	#EGGS#	000002
SAND LANCES UNIDENTIFIED (AMMODYTES)	#LARVAE#	000001

HUNTSMAN NO. H08509

SEQ. SET	STATION LINE	NO.	DATE D	M	Y	GEAR	TYPE TOW	MESH SIZE	GEAR DEPTH (METERS)	TIME OF TOW	LATITUDE	LONGITUDE	BOTTOM DEPTH(M)
94	24	03	24	5	80	94	3	P333	69	0450	43 34	61 56	080

SPECIES	SIZE	NO.CAUGHT
ATLANTIC COD (GADUS MORHUA)	#LARVAE#	000002
HADDOCK (MELANOGRAMMUS AEGLEFINUS)	#LARVAE#	000003
REDFISH (SEBASTES TOTAL, UNSEPARATED)	#LARVAE#	000002
AMERICAN PLAICE (HIPPOGLOSSOIDES PLATESSOIDES)	#LARVAE#	000001
LANTERNFISH (MYCTOPHIDAE)	#LARVAE#	000001
GLACIER LANTERNFISH (BENTHOSEMA GLACIALE)	#LARVAE#	000010
HADDOCK (MELANOGRAMMUS AEGLEFINUS) EGGS	#EGGS#	000002
COD/HADDOCK/WITCH EGGS	#EGGS#	000006
CUNNER/YELLOWTAIL FLOUNDER EGGS	#EGGS#	000001

HUNTSMAN NO. H08510

SEQ. SET	STATION LINE	NO.	DATE D	M	Y	GEAR	TYPE TOW	MESH SIZE	GEAR DEPTH (METERS)	TIME OF TOW	LATITUDE	LONGITUDE	BOTTOM DEPTH(M)
95	23	03	24	5	80	94	3	P333	78	0712	43 21	61 59	091

SPECIES	SIZE	NO.CAUGHT
HADDOCK (MELANOGRAMMUS AEGLEFINUS)	#LARVAE#	000003
REDFISH (SEBASTES TOTAL, UNSEPARATED)	#LARVAE#	000001
GLACIER LANTERNFISH (BENTHOSEMA GLACIALE)	#LARVAE#	000001
HADDOCK (MELANOGRAMMUS AEGLEFINUS) EGGS	#EGGS#	000001
SILVER HAKE/L.F. HAKE/O.F. HAKE/W. HAKE/F.B. ROCKLING/BUTTERFISH EGGS	#EGGS#	000001

COD/HADDOCK/WITCH EGGS	#EGGS#	000007
CUSK/MACKEREL EGGS	#EGGS#	000008
CUNNER/YELLOWTAIL FLOUNDER EGGS	#EGGS#	000006

HUNTSMAN NO. H08511

SEQ. SET	STATION LINE	NO.	DATE D	M	Y	GEAR	TYPE TOW	MESH SIZE	GEAR DEPTH (METERS)	TIME OF TOW	LATITUDE	LONGITUDE	BOTTOM DEPTH(M)
96	23	02	24	5	80	94	3	P333	55	1001	43 38	62 23	071

SPECIES	SIZE	NO.CAUGHT
ATLANTIC COD (GADUS MORHUA)	#LARVAE#	000001
HADDOCK (MELANOGRAMMUS AEGLEFINUS)	#LARVAE#	000011
GLACIER LANTERNFISH (BENTHOSEMA GLACIALE)	#LARVAE#	000007
FISH EGGS UNID	#EGGS#	000001
SILVER HAKE/L.F. HAKE/O.F. HAKE/W. HAKE/F.B. ROCKLING/BUTTERFISH EGGS	#EGGS#	000013
COD/HADDOCK/WITCH EGGS	#EGGS#	000014
CUSK/MACKEREL EGGS	#EGGS#	000004
CUNNER/YELLOWTAIL FLOUNDER EGGS	#EGGS#	000008
SAND LANCES UNIDENTIFIED (AMMODYTES)	#JUVENILE#	000003

HUNTSMAN NO. H08512

SEQ. SET	STATION LINE	NO.	DATE D	M	Y	GEAR	TYPE TOW	MESH SIZE	GEAR DEPTH (METERS)	TIME OF TOW	LATITUDE	LONGITUDE	BOTTOM DEPTH(M)
97	22	04	24	5	80	94	3	P333	73	1151	43 33	62 37	090

SPECIES	SIZE	NO.CAUGHT
ATLANTIC COD (GADUS MORHUA)	#LARVAE#	000023
HADDOCK (MELANOGRAMMUS AEGLEFINUS)	#LARVAE#	000051
AMERICAN PLAICE (HIPPOGLOSSOIDES PLATESSOIDES)	#LARVAE#	000002
FISH (UNIDENTIFIED LARVAE)	#LARVAE#	000006
HADDOCK (MELANOGRAMMUS AEGLEFINUS) EGGS	#EGGS#	000002
SILVER HAKE/L.F. HAKE/O.F. HAKE/W. HAKE/F.B. ROCKLING/BUTTERFISH EGGS	#EGGS#	000013
COD/HADDOCK/WITCH EGGS	#EGGS#	000026
CUSK/MACKEREL EGGS	#EGGS#	000005
CUNNER/YELLOWTAIL FLOUNDER EGGS	#EGGS#	000013
SAND LANCES UNIDENTIFIED (AMMODYTES)	#JUVENILE#	000015
SAND LANCES UNIDENTIFIED (AMMODYTES)	#LARVAE#	000016

HUNTSMAN NO. H08513

SEQ. SET	STATION LINE	NO.	DATE D	M	Y	GEAR	TYPE TOW	MESH SIZE	GEAR DEPTH (METERS)	TIME OF TOW	LATITUDE	LONGITUDE	BOTTOM DEPTH(M)
98	22	05	24	5	80	94	3	P333	75	1430	43 27	62 29	085

SPECIES	SIZE	NO.CAUGHT
ATLANTIC COD (GADUS MORHUA)	#LARVAE#	000005
HADDOCK (MELANOGRAMMUS AEGLEFINUS)	#LARVAE#	000031
REDFISH (SEBASTES TOTAL, UNSEPARATED)	#LARVAE#	000002
GLACIER LANTERNFISH (BENTHOSEMA GLACIALE)	#LARVAE#	000001
HADDOCK (MELANOGRAMMUS AEGLEFINUS) EGGS	#EGGS#	000001
WITCH FLOUNDER (GLYPTOCEPHALUS CYNOGLOSSUS) EGGS	#EGGS#	000003
FOURBEARD ROCKLING (ENCHELYOPUS CIMBRIUS) EGGS	#EGGS#	000001
CUSK (BROSME BROSME) EGGS	#EGGS#	000001
SILVER HAKE/L.F. HAKE/O.F. HAKE/W. HAKE/F.B. ROCKLING/BUTTERFISH EGGS	#EGGS#	000015
COD/HADDOCK/WITCH EGGS	#EGGS#	000068
CUNNER/YELLOWTAIL FLOUNDER EGGS	#EGGS#	000050

HUNTSMAN NO. H08514

SEQ. SET	STATION LINE	NO.	DATE D	M	Y	GEAR	TYPE TOW	MESH SIZE	GEAR DEPTH (METERS)	TIME OF TOW	LATITUDE	LONGITUDE	BOTTOM DEPTH(M)
99	22	06	24	5	80	94	3	P333	59	1624	43 25	62 22	084

SPECIES	SIZE	NO.CAUGHT
ATLANTIC COD (GADUS MORHUA)	#LARVAE#	000008
HADDOCK (MELANOGRAMMUS AEGLEFINUS)	#LARVAE#	000050
CUSK (BROSME BROSME)	#LARVAE#	000001
AMERICAN PLAICE (HIPPOGLOSSOIDES PLATESSOIDES)	#LARVAE#	000001
WITCH FLOUNDER (GLYPTOCEPHALUS CYNOGLOSSUS) EGGS	#EGGS#	000004
FOURBEARD ROCKLING (ENCHELYOPUS CIMBRIUS) EGGS	#EGGS#	000002

YELLOWTAIL FLOUNDER (LIMANDA FERRUGINEA EGGS	$EGGS$	000002
CUSK (BROSME BROSME) EGGS	$EGGS$	000012
SILVER HAKE/L.F. HAKE/O.F. HAKE/W. HAKE/F.D. ROCKLING/BUTTERFISH EGGS	$EGGS$	000008
COD/HADDOCK/WITCH EGGS	$EGGS$	000070
CUSK/MACKEREL EGGS	$EGGS$	000024
CUNNER/YELLOWTAIL FLOUNDER EGGS	$EGGS$	000004
SAND LANCES UNIDENTIFIED (AMMODYTES)	$JUVENILE$	000002

HUNTSMAN NO. H08515

SEQ. SET	STATION LINE NO.	DATE D M Y	GEAR	TYPE TOW	MESH SIZE	GEAR DEPTH (METERS)	TIME OF TOW	LATITUDE	LONGITUDE	BOTTOM DEPTH(M)
100	22 07	24 5 80	94	3	P333	72	1834	43 12	62 12	100

SPECIES	SIZE	NO.CAUGHT
HADDOCK (MELANOGRAMMUS AEGLEFINUS)	$LARVAE$	000008
FISH (UNIDENTIFIED LARVAE)	$LARVAE$	000002
LANTERNFISH (MYCTOPHIDAE)	$LARVAE$	000002
HADDOCK (MELANOGRAMMUS AEGLEFINUS) EGGS	$EGGS$	000001
WITCH FLOUNDER (GLYPTOCEPHALUS CYNOGLOSSUS) EGGS	$EGGS$	000001
SILVER HAKE/L.F. HAKE/O.F. HAKE/W. HAKE/F.D. ROCKLING/BUTTERFISH EGGS	$EGGS$	000007
COD/HADDOCK/WITCH EGGS	$EGGS$	000004
CUSK/MACKEREL EGGS	$EGGS$	000002

HUNTSMAN NO. H08516

SEQ. SET	STATION LINE NO.	DATE D M Y	GEAR	TYPE TOW	MESH SIZE	GEAR DEPTH (METERS)	TIME OF TOW	LATITUDE	LONGITUDE	BOTTOM DEPTH(M)
101	22 08	24 5 80	94	3	P333	92	2056	43 03	61 59	106

SPECIES	SIZE	NO.CAUGHT
HADDOCK (MELANOGRAMMUS AEGLEFINUS)	$LARVAE$	000003
GLACIER LANTERNFISH (BENTHOSEMA GLACIALE)	$LARVAE$	000004
SILVER HAKE/L.F. HAKE/O.F. HAKE/W. HAKE/F.D. ROCKLING/BUTTERFISH EGGS	$EGGS$	000004
COD/HADDOCK/WITCH EGGS	$EGGS$	000001
CUSK/MACKEREL EGGS	$EGGS$	000002

HUNTSMAN NO. H08517

SEQ. SET	STATION LINE NO.	DATE D M Y	GEAR	TYPE TOW	MESH SIZE	GEAR DEPTH (METERS)	TIME OF TOW	LATITUDE	LONGITUDE	BOTTOM DEPTH(M)
102	21 06	25 5 80	94	3	P333	91	0025	43 08	62 30	102

SPECIES	SIZE	NO.CAUGHT
ATLANTIC COD (GADUS MORHUA)	$LARVAE$	000004
HADDOCK (MELANOGRAMMUS AEGLEFINUS)	$LARVAE$	000034
AMERICAN PLAICE (HIPPOGLOSSOIDES PLATESSOIDES)	$LARVAE$	000003
GLACIER LANTERNFISH (BENTHOSEMA GLACIALE)	$LARVAE$	000001
WITCH FLOUNDER (GLYPTOCEPHALUS CYNOGLOSSUS) EGGS	$EGGS$	000004
YELLOWTAIL FLOUNDER (LIMANDA FERRUGINEA) EGGS	$EGGS$	000001
CUSK (BROSME BROSME) EGGS	$EGGS$	000006
COD/HADDOCK/WITCH EGGS	$EGGS$	000006
CUSK/MACKEREL EGGS	$EGGS$	000009
CUNNER/YELLOWTAIL FLOUNDER EGGS	$EGGS$	000004
SAND LANCES UNIDENTIFIED (AMMODYTES)	$JUVENILE$	000007
RADIATED SHANNY (ULVARIA SUBBIFURCATA)	$LARVAE$	000003

HUNTSMAN NO. H08518

SEQ. SET	STATION LINE NO.	DATE D M Y	GEAR	TYPE TOW	MESH SIZE	GEAR DEPTH (METERS)	TIME OF TOW	LATITUDE	LONGITUDE	BOTTOM DEPTH(M)
103	21 05	25 5 80	94	3	P333	74	0320	43 19	62 42	095

SPECIES	SIZE	NO.CAUGHT
ATLANTIC COD (GADUS MORHUA)	$LARVAE$	000006
HADDOCK (MELANOGRAMMUS AEGLEFINUS)	$LARVAE$	000021
POLLOCK (POLLACHIUS VIRENS)	$JUVENILE$	000001
AMERICAN PLAICE (HIPPOGLOSSOIDES PLATESSOIDES)	$LARVAE$	000002
FISH (UNIDENTIFIED LARVAE)	$LARVAE$	000001
GLACIER LANTERNFISH (BENTHOSEMA GLACIALE)	$LARVAE$	000001
WITCH FLOUNDER (GLYPTOCEPHALUS CYNOGLOSSUS) EGGS	$EGGS$	000001
CUSK (BROSME BROSME) EGGS	$EGGS$	000001

SILVER HAKE/L.F. HAKE/O.F. HAKE/W. HAKE/F.B. ROCKLING/BUTTERFISH EGGS	#EGGS#	000003
COD/HADDOCK/WITCH EGGS	#EGGS#	000007
CUSK/MACKEREL EGGS	#EGGS#	000009
CUNNER/YELLOWTAIL FLOUNDER EGGS	#EGGS#	000001
SAND LANCES UNIDENTIFIED (AMMODYTES)	#JUVENILE#	000006
SAND LANCES UNIDENTIFIED (AMMODYTES)	#LARVAE#	000005

HUNTSMAN NO. H08519

SEQ. SET	STATION LINE NO.	DATE D M Y	GEAR	TYPE TOW	MESH SIZE	GEAR DEPTH (METERS)	TIME OF TOW	LATITUDE	LONGITUDE	BOTTOM DEPTH(M)
104	21 04	25 5 80	94	3	P333	79	0611	43 31	62 57	119

SPECIES	SIZE	NO.CAUGHT
HADDOCK (MELANOGRAMMUS AEGLEFINUS)	#LARVAE#	000009
GLACIER LANTERNFISH (BENTHOSEMA GLACIALE)	#LARVAE#	000002
COD/HADDOCK/WITCH EGGS	#EGGS#	000001
SAND LANCES UNIDENTIFIED (AMMODYTES)	#JUVENILE#	000001
SAND LANCES UNIDENTIFIED (AMMODYTES)	#LARVAE#	000002

HUNTSMAN NO. H08520

SEQ. SET	STATION LINE NO.	DATE D M Y	GEAR	TYPE TOW	MESH SIZE	GEAR DEPTH (METERS)	TIME OF TOW	LATITUDE	LONGITUDE	BOTTOM DEPTH(M)
105	21 03	25 5 80	94	3	P333	145	0815	43 39	63 06	264

SPECIES	SIZE	NO.CAUGHT
ATLANTIC COD (GADUS MORHUA)	#LARVAE#	000001
SAND LANCES UNIDENTIFIED (AMMODYTES)	#LARVAE#	000004

HUNTSMAN NO. H08521

SEQ. SET	STATION LINE NO.	DATE D M Y	GEAR	TYPE TOW	MESH SIZE	GEAR DEPTH (METERS)	TIME OF TOW	LATITUDE	LONGITUDE	BOTTOM DEPTH(M)
106	21 02	25 5 80	94	3	P333	138	1140	44 00	63 31	201

SPECIES	SIZE	NO.CAUGHT
HADDOCK (MELANOGRAMMUS AEGLEFINUS)	#LARVAE#	000001
SILVER HAKE/L.F. HAKE/O.F. HAKE/W. HAKE/F.B. ROCKLING/BUTTERFISH EGGS	#EGGS#	000001
COD/HADDOCK/WITCH EGGS	#EGGS#	000001
SAND LANCES UNIDENTIFIED (AMMODYTES)	#LARVAE#	000001

HUNTSMAN NO. H08522

SEQ. SET	STATION LINE NO.	DATE D M Y	GEAR	TYPE TOW	MESH SIZE	GEAR DEPTH (METERS)	TIME OF TOW	LATITUDE	LONGITUDE	BOTTOM DEPTH(M)
107	21 01	25 5 80	94	3	P333	113	1455	44 16	63 47	095

SPECIES	SIZE	NO.CAUGHT
ATLANTIC COD (GADUS MORHUA)	#LARVAE#	000001
AMERICAN PLAICE (HIPPOGLOSSOIDES PLATESSOIDES)	#LARVAE#	000004
COD (GADUS MORHUA) EGGS	#EGGS#	000001
HADDOCK (MELANOGRAMMUS AEGLEFINUS) EGGS	#EGGS#	000001
AMERICAN PLAICE (HIPPOGLOSSOIDES PLATESSOIDES) EGGS	#EGGS#	000001
SILVER HAKE/L.F. HAKE/O.F. HAKE/W. HAKE/F.B. ROCKLING/BUTTERFISH EGGS	#EGGS#	000002
COD/HADDOCK/WITCH EGGS	#EGGS#	000004
CUSK/MACKEREL EGGS	#EGGS#	000003
CUNNER/YELLOWTAIL FLOUNDER EGGS	#EGGS#	000008

HUNTSMAN NO. H08523

SEQ. SET	STATION LINE NO.	DATE D M Y	GEAR	TYPE TOW	MESH SIZE	GEAR DEPTH (METERS)	TIME OF TOW	LATITUDE	LONGITUDE	BOTTOM DEPTH(M)
108	19 01	26 5 80	94	3	P333	53	0122	44 02	64 16	075

SPECIES	SIZE	NO.CAUGHT
ATLANTIC COD (GADUS MORHUA)	#LARVAE#	000013
HADDOCK (MELANOGRAMMUS AEGLEFINUS)	#LARVAE#	000010
REDFISH (SEBASTES TOTAL, UNSEPARATED)	#LARVAE#	000001
AMERICAN PLAICE (HIPPOGLOSSOIDES PLATESSOIDES)	#LARVAE#	000019
FOURBEARD ROCKLING (ENCHELYOPUS/RHINONEMUS CIMBRIUS)	#LARVAE#	000001
HADDOCK (MELANOGRAMMUS AEGLEFINUS) EGGS	#EGGS#	000007

** AMERICAN PLAICE (HIPPOGLOSSOIDES PLATESSOIDES) EGGS	#EGGS#	000001
WITCH FLOUNDER (GLYPTOCEPHALUS CYNOGLOSSUS EGGS	#EGGS#	000001
SILVER HAKE/L.F. HAKE/O.F. HAKE/W. HAKE/F.B. ROCKLING/BUTTERFISH EGGS	#EGGS#	000011
COD/HADDOCK/WITCH EGGS	#EGGS#	000088
CUSK/MACKEREL EGGS	#EGGS#	000026
CUNNER/YELLOWTAIL FLOUNDER EGGS	#EGGS#	000001
SEASNAIL (LIPARIS UNID.)	#LARVAE#	000001
SAND LANCES UNIDENTIFIED (AMMODYTES)	#LARVAE#	000001

HUNTSMAN NO. H08524

SEQ. SET	STATION LINE NO.	DATE D M Y	GEAR	TYPE TOW	MESH SIZE	GEAR DEPTH (METERS)	TIME OF TOW	LATITUDE	LONGITUDE	BOTTOM DEPTH(M)
109	19 02	26 5 80	94	3	P333	162	0450	43 44	63 55	240

SPECIES	SIZE	NO.CAUGHT
SILVER HAKE/L.F. HAKE/O.F. HAKE/W. HAKE/F.B. ROCKLING/BUTTERFISH EGGS	#EGGS#	000001
COD/HADDOCK/WITCH EGGS	#EGGS#	000001
RADIATED SHANNY (ULVARIA SUBBIFURCATA)	#LARVAE#	000001

HUNTSMAN NO. H08525

SEQ. SET	STATION LINE NO.	DATE D M Y	GEAR	TYPE TOW	MESH SIZE	GEAR DEPTH (METERS)	TIME OF TOW	LATITUDE	LONGITUDE	BOTTOM DEPTH(M)
110	18 03	26 5 80	94	3	P333	80	0735	43 24	63 59	110

SPECIES	SIZE	NO.CAUGHT
FISH (UNIDENTIFIED LARVAE)	#LARVAE#	000001
SILVER HAKE/L.F. HAKE/O.F. HAKE/W. HAKE/F.B. ROCKLING/BUTTERFISH EGGS	#EGGS#	000003
CUSK/MACKEREL EGGS	#EGGS#	000007
SAND LANCES UNIDENTIFIED (AMMODYTES)	#LARVAE#	000001

HUNTSMAN NO. H08526

SEQ. SET	STATION LINE NO.	DATE D M Y	GEAR	TYPE TOW	MESH SIZE	GEAR DEPTH (METERS)	TIME OF TOW	LATITUDE	LONGITUDE	BOTTOM DEPTH(M)
111	19 03	26 5 80	94	3	P333	89	1011	43 20	63 26	142

SPECIES	SIZE	NO.CAUGHT
ATLANTIC COD (GADUS MORHUA)	#LARVAE#	000001
HADDOCK (MELANOGRAMMUS AEGLEFINUS)	#LARVAE#	000001
SILVER HAKE/L.F. HAKE/O.F. HAKE/W. HAKE/F.B. ROCKLING/BUTTERFISH EGGS	#EGGS#	000002
CUSK/MACKEREL EGGS	#EGGS#	000004

HUNTSMAN NO. H08527

SEQ. SET	STATION LINE NO.	DATE D M Y	GEAR	TYPE TOW	MESH SIZE	GEAR DEPTH (METERS)	TIME OF TOW	LATITUDE	LONGITUDE	BOTTOM DEPTH(M)
112	20 03	26 5 80	94	3	P333	95	1348	43 17	63 00	110

SPECIES	SIZE	NO.CAUGHT
ATLANTIC COD (GADUS MORHUA)	#LARVAE#	000003
HADDOCK (MELANOGRAMMUS AEGLEFINUS)	#LARVAE#	000029
AMERICAN PLAICE (HIPPOGLOSSOIDES PLATESSOIDES)	#LARVAE#	000001
FISH (UNIDENTIFIED LARVAE)	#LARVAE#	000002
GLACIER LANTERNFISH (BENTHOSEMA GLACIALE)	#LARVAE#	000002
WITCH FLOUNDER (GLYPTOCEPHALUS CYNOGLOSSUS) EGGS	#EGGS#	000004
FOURBEARD ROCKLING (ENCHELYOPUS CIMBRIUS) EGGS	#EGGS#	000003
SILVER HAKE/L.F. HAKE/O.F. HAKE/W. HAKE/F.B. ROCKLING/BUTTERFISH EGGS	#EGGS#	000013
COD/HADDOCK/WITCH EGGS	#EGGS#	000046
CUSK/MACKEREL EGGS	#EGGS#	000017
CUNNER/YELLOWTAIL FLOUNDER EGGS	#EGGS#	000024
SAND LANCES UNIDENTIFIED (AMMODYTES)	#JUVENILE#	000001
SAND LANCES UNIDENTIFIED (AMMODYTES)	#LARVAE#	000002

HUNTSMAN NO. H08528

SEQ. SET	STATION LINE	NO.	DATE D	M	Y	GEAR	TYPE TOW	MESH SIZE	GEAR DEPTH (METERS)	TIME OF TOW	LATITUDE	LONGITUDE	BOTTOM DEPTH(M)
113	20	04	26	5	80	94	3	P333	166	1750	42 52	62 29	915

SPECIES	SIZE	NO.CAUGHT
GLACIER LANTERNFISH (BENTHOSEMA GLACIALE)	#LARVAE#	000001

HUNTSMAN NO. H08529

SEQ. SET	STATION LINE	NO.	DATE D	M	Y	GEAR	TYPE TOW	MESH SIZE	GEAR DEPTH (METERS)	TIME OF TOW	LATITUDE	LONGITUDE	BOTTOM DEPTH(M)
114	19	05	26	5	80	94	3	P333	116	2025	42 55	62 56	131

SPECIES	SIZE	NO.CAUGHT
ATLANTIC COD (GADUS MORHUA)	#LARVAE#	000008
HADDOCK (MELANOGRAMMUS AEGLEFINUS)	#LARVAE#	000013
OFFSHORE HAKE (MERLUCCIUS ALBIDUS)	#LARVAE#	000005
AMERICAN PLAICE (HIPPOGLOSSOIDES PLATESSOIDES)	#LARVAE#	000001
GLACIER LANTERNFISH (BENTHOSEMA GLACIALE)	#LARVAE#	000001
WITCH FLOUNDER (GLYPTOCEPHALUS CYNOGLOSSUS) EGGS	#EGGS#	000001
FOURBEARD ROCKLING (ENCHELYOPUS CIMBRIUS) EGGS	#EGGS#	000002
CUSK (BROSME BROSME) EGGS.	#EGGS#	000001
SILVER HAKE/L.F. HAKE/O.F. HAKE/W. HAKE/F.B. ROCKLING/BUTTERFISH EGGS	#EGGS#	000047
COD/HADDOCK/WITCH EGGS	#EGGS#	000005
CUSK/MACKEREL EGGS	#EGGS#	000015
CUNNER/YELLOWTAIL FLOUNDER EGGS	#EGGS#	000002

HUNTSMAN NO. H08530

SEQ. SET	STATION LINE	NO.	DATE D	M	Y	GEAR	TYPE TOW	MESH SIZE	GEAR DEPTH (METERS)	TIME OF TOW	LATITUDE	LONGITUDE	BOTTOM DEPTH(M)
115	18	04	26	5	80	94	3	P333	141	2316	42 59	63 30	155

SPECIES	SIZE	NO.CAUGHT
HADDOCK (MELANOGRAMMUS AEGLEFINUS)	#LARVAE#	000007
OFFSHORE HAKE (MERLUCCIUS ALBIDUS)	#LARVAE#	000002
SILVER HAKE/L.F. HAKE/O.F. HAKE/W. HAKE/F.B. ROCKLING/BUTTERFISH EGGS	#EGGS#	000006
COD/HADDOCK/WITCH EGGS	#EGGS#	000001
CUSK/MACKEREL EGGS	#EGGS#	000010
POLLOCK (POLLACHIUS VIRENS) EGGS	#EGGS#	000001

HUNTSMAN NO. H08531

SEQ. SET	STATION LINE	NO.	DATE D	M	Y	GEAR	TYPE TOW	MESH SIZE	GEAR DEPTH (METERS)	TIME OF TOW	LATITUDE	LONGITUDE	BOTTOM DEPTH(M)
116	17	04	27	5	80	94	3	P333	193	0140	42 42	63 35	975

SPECIES	SIZE	NO.CAUGHT
HADDOCK (MELANOGRAMMUS AEGLEFINUS)	#LARVAE#	000004
AMERICAN PLAICE (HIPPOGLOSSOIDES PLATESSOIDES)	#LARVAE#	000001
GLACIER LANTERNFISH (BENTHOSEMA GLACIALE)	#ADULT#	000001
GLACIER LANTERNFISH (BENTHOSEMA GLACIALE)	#JUVENILE#	000003
GLACIER LANTERNFISH (BENTHOSEMA GLACIALE)	#LARVAE#	000002
WITCH FLOUNDER (GLYPTOCEPHALUS CYNOGLOSSUS) EGGS	#EGGS#	000001
CUSK (BROSME BROSME) EGGS	#EGGS#	000001
SILVER HAKE/L.F. HAKE/O.F. HAKE/W. HAKE/F.B. ROCKLING/BUTTERFISH EGGS	#EGGS#	000005
CUSK/MACKEREL EGGS	#EGGS#	000042
SAND LANCES UNIDENTIFIED (AMMODYTES)	#JUVENILE#	000001

HUNTSMAN NO. H08532

SEQ. SET	STATION LINE	NO.	DATE D	M	Y	GEAR	TYPE TOW	MESH SIZE	GEAR DEPTH (METERS)	TIME OF TOW	LATITUDE	LONGITUDE	BOTTOM DEPTH(M)
117	17	03	27	5	80	94	3	P333	86	0525	43 01	63 59	095

SPECIES	SIZE	NO.CAUGHT
ATLANTIC COD (GADUS MORHUA)	#LARVAE#	000001
HADDOCK (MELANOGRAMMUS AEGLEFINUS)	#LARVAE#	000006

CUSK/MACKEREL EGGS		#EGGS#	000007
SAND LANCES UNIDENTIFIED (AMMODYTES)		#JUVENILE#	000001

HUNTSMAN NO. H08533

SEQ. SET	STATION LINE NO.	DATE D M Y	GEAR	TYPE TOW	MESH SIZE	GEAR DEPTH (METERS)	TIME OF TOW	LATITUDE	LONGITUDE	BOTTOM DEPTH(M)
118	16 03	27 5 80	94	3	P333	158	0743	42 45	64 06	300

SPECIES	SIZE	NO.CAUGHT
GLACIER LANTERNFISH (BENTHOSEMA GLACIALE)	#LARVAE#	000005
CUSK (BROSME BROSME) EGGS	#EGGS#	000001

HUNTSMAN NO. H08534

SEQ. SET	STATION LINE NO.	DATE D M Y	GEAR	TYPE TOW	MESH SIZE	GEAR DEPTH (METERS)	TIME OF TOW	LATITUDE	LONGITUDE	BOTTOM DEPTH(M)
119	14 03	27 5 80	94	3	P333	200	1109	42 31	64 38	252

SPECIES	SIZE	NO.CAUGHT
HADDOCK (MELANOGRAMMUS AEGLEFINUS)	#LARVAE#	000005
CUSK (BROSME BROSME)	#LARVAE#	000001
WITCH FLOUNDER (GLYPTOCEPHALUS CYNOGLOSSUS) EGGS	#EGGS#	000001
CUSK (BROSME BROSME) EGGS	#EGGS#	000004
SILVER HAKE/L.F. HAKE/O.F. HAKE/W. HAKE/F.B. ROCKLING/BUTTERFISH EGGS	#EGGS#	000005
COD/HADDOCK/WITCH EGGS	#EGGS#	000004
CUSK/MACKEREL EGGS	#EGGS#	000104
SAND LANCES UNIDENTIFIED (AMMODYTES)	#JUVENILE#	000001
RADIATED SHANNY (ULVARIA SUBBIFURCATA)	#LARVAE#	000001

HUNTSMAN NO. H08535

SEQ. SET	STATION LINE NO.	DATE D M Y	GEAR	TYPE TOW	MESH SIZE	GEAR DEPTH (METERS)	TIME OF TOW	LATITUDE	LONGITUDE	BOTTOM DEPTH(M)
120	15 03	27 5 80	94	3	P333	89	1501	42 47	64 34	105

SPECIES	SIZE	NO.CAUGHT
ATLANTIC COD (GADUS MORHUA)	#LARVAE#	000001
AMERICAN PLAICE (HIPPOGLOSSOIDES PLATESSOIDES)	#LARVAE#	000001
HADDOCK (MELANOGRAMMUS AEGLEFINUS) EGGS	#EGGS#	000003
CUNNER (TAUTOGOLABRUS ADSPERSUS) EGGS	#EGGS#	000001
SILVER HAKE/L.F. HAKE/O.F. HAKE/W. HAKE/F.B. ROCKLING/BUTTERFISH EGGS	#EGGS#	000006
COD/HADDOCK/WITCH EGGS	#EGGS#	000055
CUSK/MACKEREL EGGS	#EGGS#	000072
CUNNER/YELLOWTAIL FLOUNDER EGGS	#EGGS#	000005

HUNTSMAN NO. H08536

SEQ. SET	STATION LINE NO.	DATE D M Y	GEAR	TYPE TOW	MESH SIZE	GEAR DEPTH (METERS)	TIME OF TOW	LATITUDE	LONGITUDE	BOTTOM DEPTH(M)
121	16 02	27 5 80	94	3	P333	111	1811	43 12	64 37	125

SPECIES	SIZE	NO.CAUGHT
HADDOCK (MELANOGRAMMUS AEGLEFINUS) EGGS	#EGGS#	000001
AMERICAN PLAICE (HIPPOGLOSSOIDES PLATESSOIDES) EGGS	#EGGS#	000001
SILVER HAKE/L.F. HAKE/O.F. HAKE/W. HAKE/F.B. ROCKLING/BUTTERFISH EGGS	#EGGS#	000006
COD/HADDOCK/WITCH EGGS	#EGGS#	000004
CUSK/MACKEREL EGGS	#EGGS#	000003
SCULPIN (ICELUS SP)	#LARVAE#	000001

HUNTSMAN NO. H08539

SEQ. SET	STATION LINE NO.	DATE D M Y	GEAR	TYPE TOW	MESH SIZE	GEAR DEPTH (METERS)	TIME OF TOW	LATITUDE	LONGITUDE	BOTTOM DEPTH(M)
124	13 03	28 5 80	94	3	P333	104	0210	43 02	65 29	120

SPECIES	SIZE	NO.CAUGHT
ATLANTIC COD (GADUS MORHUA)	#LARVAE#	000008
HADDOCK (MELANOGRAMMUS AEGLEFINUS)	#LARVAE#	000136
POLLOCK (POLLACHIUS VIRENS)	#LARVAE#	000001
AMERICAN PLAICE (HIPPOGLOSSOIDES PLATESSOIDES)	#LARVAE#	000013

COD (GADUS MORHUA) EGGS	#EGGS#	000002
HADDOCK (MELANOGRAMMUS AEGLEFINUS) EGGS	#EGGS#	000017
CUSK (BROSME BROSME) EGGS	#EGGS#	000004
SILVER HAKE/L.F. HAKE/O.F. HAKE/W. HAKE/F.B. ROCKLING/BUTTERFISH EGGS	#EGGS#	000003
COD/HADDOCK/WITCH EGGS	#EGGS#	000033
CUSK/MACKEREL EGGS	#EGGS#	000004
CUNNER/YELLOWTAIL FLOUNDER EGGS	#EGGS#	000004
SEASNAIL (LIPARIS UNID.)	#LARVAE#	000002

HUNTSMAN NO. H08540

SEQ. SET	STATION LINE	NO.	DATE D	M	Y	GEAR	TYPE TOW	MESH SIZE	GEAR DEPTH (METERS)	TIME OF TOW	LATITUDE	LONGITUDE	BOTTOM DEPTH(M)
125	12	05	28	5	80	94	3	P333	78	0450	42 45	65 29	095

SPECIES	SIZE	NO.CAUGHT
HADDOCK (MELANOGRAMMUS AEGLEFINUS)	#LARVAE#	000020
AMERICAN PLAICE (HIPPOGLOSSOIDES PLATESSOIDES)	#LARVAE#	000002
YELLOWTAIL FLOUNDER (LIMANDA FERRUBINEA)	#LARVAE#	000005
HADDOCK (MELANOGRAMMUS AEGLEFINUS) EGGS	#EGGS#	000033
AMERICAN PLAICE (HIPPOGLOSSOIDES PLATESSOIDES) EGGS	#EGGS#	000002
CUSK (BROSME BROSME) EGGS	#EGGS#	000006
SILVER HAKE/L.F. HAKE/O.F. HAKE/W. HAKE/F.B. ROCKLING/BUTTERFISH EGGS	#EGGS#	000002
COD/HADDOCK/WITCH EGGS	#EGGS#	000029
CUSK/MACKEREL EGGS	#EGGS#	000006
CUNNER/YELLOWTAIL FLOUNDER EGGS	#EGGS#	000009
SEASNAIL (LIPARIS UNID.)	#LARVAE#	000001

HUNTSMAN NO. H08541

SEQ. SET	STATION LINE	NO.	DATE D	M	Y	GEAR	TYPE TOW	MESH SIZE	GEAR DEPTH (METERS)	TIME OF TOW	LATITUDE	LONGITUDE	BOTTOM DEPTH(M)
126	11	04	28	5	80	94	3	P333	80	0704	42 32	65 29	095

SPECIES	SIZE	NO.CAUGHT
ATLANTIC COD (GADUS MORHUA)	#LARVAE#	000002
HADDOCK (MELANOGRAMMUS AEGLEFINUS)	#LARVAE#	000015
HADDOCK (MELANOGRAMMUS AEGLEFINUS) EGGS	#EGGS#	000094
CUNNER (TAUTOGOLABRUS ADSPERSUS) EGGS	#EGGS#	000002
CUSK (BROSME BROSME) EGGS	#EGGS#	000036
COD/HADDOCK/WITCH EGGS	#EGGS#	000064
CUNNER/YELLOWTAIL FLOUNDER EGGS	#EGGS#	000002
SEASNAIL (LIPARIS UNID.)	#LARVAE#	000001

HUNTSMAN NO. H08542

SEQ. SET	STATION LINE	NO.	DATE D	M	Y	GEAR	TYPE TOW	MESH SIZE	GEAR DEPTH (METERS)	TIME OF TOW	LATITUDE	LONGITUDE	BOTTOM DEPTH(M)
127	10	07	28	5	80	94	3	P333	113	1014	42 10	65 29	116

SPECIES	SIZE	NO.CAUGHT
HADDOCK (MELANOGRAMMUS AEGLEFINUS)	#LARVAE#	000001
GLACIER LANTERNFISH (BENTHOSEMA GLACIALE)	#LARVAE#	000002
FISH EGGS UNID	#EGGS#	000001
HADDOCK (MELANOGRAMMUS AEGLEFINUS) EGGS	#EGGS#	000002
COD/HADDOCK/WITCH EGGS	#EGGS#	000003
CUSK/MACKEREL EGGS	#EGGS#	000068

HUNTSMAN NO. H08543

SEQ. SET	STATION LINE	NO.	DATE D	M	Y	GEAR	TYPE TOW	MESH SIZE	GEAR DEPTH (METERS)	TIME OF TOW	LATITUDE	LONGITUDE	BOTTOM DEPTH(M)
128	09	07	28	5	80	94	3	P333	158	1347	41 49	65 32	998

SPECIES	SIZE	NO.CAUGHT
REDFISH (SEBASTES TOTAL, UNSEPARATED)	#LARVAE#	000001
GLACIER LANTERNFISH (BENTHOSEMA GLACIALE)	#LARVAE#	000002
CUSK (BROSME BROSME) EGGS	#EGGS#	000001
SILVER HAKE/L.F. HAKE/O.F. HAKE/W. HAKE/F.B. ROCKLING/BUTTERFISH EGGS	#EGGS#	000001
CUSK/MACKEREL EGGS	#EGGS#	000003

HUNTSMAN NO. H08544

SEQ. SET	STATION LINE NO.	DATE D M Y	GEAR	TYPE TOW	MESH SIZE	GEAR DEPTH (METERS)	TIME OF TOW	LATITUDE	LONGITUDE	BOTTOM DEPTH(M)
129	08 08	28 5 80	94	3	P333	166	1859	41 02	65 06	998

SPECIES	SIZE	NO.CAUGHT
REDFISH (SEBASTES TOTAL, UNSEPARATED)	#LARVAE#	000001
GLACIER LANTERNFISH (BENTHOSEMA GLACIALE)	#LARVAE#	000010
WHITE BARRACUDINA (NOTOLEPIS RISSOI)	#LARVAE#	000004

HUNTSMAN NO. H08545

SEQ. SET	STATION LINE NO.	DATE D M Y	GEAR	TYPE TOW	MESH SIZE	GEAR DEPTH (METERS)	TIME OF TOW	LATITUDE	LONGITUDE	BOTTOM DEPTH(M)
130	07 09	28 5 80	94	3	P333	154	2334	41 26	65 39	190

SPECIES	SIZE	NO.CAUGHT
REDFISH (SEBASTES TOTAL, UNSEPARATED)	#LARVAE#	000001
CUNNER (TAUTOGOLABRUS ADSPERSUS) EGGS	#EGGS#	000003
CUSK/MACKEREL EGGS	#EGGS#	000020
OFFSHORE HAKE (MERLUCCIUS ALBIDUS) EGGS	#EGGS#	000001
WHITE BARRACUDINA (NOTOLEPIS RISSOI)	#LARVAE#	000001

HUNTSMAN NO. H08546

SEQ. SET	STATION LINE NO.	DATE D M Y	GEAR	TYPE TOW	MESH SIZE	GEAR DEPTH (METERS)	TIME OF TOW	LATITUDE	LONGITUDE	BOTTOM DEPTH(M)
131	08 07	29 5 80	94	3	P333	84	0252	41 52	65 58	090

SPECIES	SIZE	NO.CAUGHT
ATLANTIC COD (GADUS MORHUA)	#JUVENILE#	000001
HADDOCK (MELANOGRAMMUS AEGLEFINUS)	#LARVAE#	000001
REDFISH (SEBASTES TOTAL, UNSEPARATED)	#LARVAE#	000001
COD/HADDOCK/WITCH EGGS	#EGGS#	000001
CUSK/MACKEREL EGGS	#EGGS#	000004
CUNNER/YELLOWTAIL FLOUNDER EGGS	#EGGS#	000048
SEASNAIL (LIPARIS UNID.)	#LARVAE#	000002

HUNTSMAN NO. H08547

SEQ. SET	STATION LINE NO.	DATE D M Y	GEAR	TYPE TOW	MESH SIZE	GEAR DEPTH (METERS)	TIME OF TOW	LATITUDE	LONGITUDE	BOTTOM DEPTH(M)
132	06 04	29 5 80	94	3	P333	70	0617	41 35	66 30	083

SPECIES	SIZE	NO.CAUGHT
ATLANTIC COD (GADUS MORHUA)	#JUVENILE#	000005
ATLANTIC COD (GADUS MORHUA)	#LARVAE#	000004
HADDOCK (MELANOGRAMMUS AEGLEFINUS)	#LARVAE#	000006
POLLOCK (POLLACHIUS VIRENS)	#LARVAE#	000001
YELLOWTAIL FLOUNDER (LIMANDA FERRUGINEA)	#LARVAE#	000058
FISH (UNIDENTIFIED LARVAE)	#LARVAE#	000011
COD (GADUS MORHUA) EGGS	#EGGS#	000004
COD/HADDOCK/WITCH EGGS	#EGGS#	000028
CUSK/MACKEREL EGGS	#EGGS#	000004
CUNNER/YELLOWTAIL FLOUNDER EGGS	#EGGS#	000328

HUNTSMAN NO. H08548

SEQ. SET	STATION LINE NO.	DATE D M Y	GEAR	TYPE TOW	MESH SIZE	GEAR DEPTH (METERS)	TIME OF TOW	LATITUDE	LONGITUDE	BOTTOM DEPTH(M)
133	07 08	29 5 80	94	3	P333	63	0843	41 36	66 30	078

SPECIES	SIZE	NO.CAUGHT
ATLANTIC COD (GADUS MORHUA)	#JUVENILE#	000002
YELLOWTAIL FLOUNDER LIMANDA FERRUGINEA, EGGS	#EGGS#	000076
COD/HADDOCK/WITCH EGGS	#EGGS#	000008
CUNNER/YELLOWTAIL FLOUNDER EGGS	#EGGS#	000536

HUNTSMAN NO. H08549

SEQ. SET	STATION LINE	NO.	DATE D	M	Y	GEAR	TYPE TOW	MESH SIZE	GEAR DEPTH (METERS)	TIME OF TOW	LATITUDE	LONGITUDE	BOTTOM DEPTH(M)
134	09	06	29	5	80	94	3	P333	132	1150	42 15	65 59	264

SPECIES	SIZE	NO.CAUGHT
ATLANTIC COD (GADUS MORHUA)	#LARVAE#	000001
HADDOCK (MELANOGRAMMUS AEGLEFINUS)	#LARVAE#	000002
REDFISH (SEBASTES TOTAL, UNSEPARATED)	#LARVAE#	000001
GLACIER LANTERNFISH (BENTHOSEMA GLACIALE)	#LARVAE#	000002
FISH EGGS UNID	#EGGS#	000003
HADDOCK (MELANOGRAMMUS AEGLEFINUS) EGGS	#EGGS#	000004
CUSK (BROSME BROSME) EGGS	#EGGS#	000005
SILVER HAKE/L.F. HAKE/O.F. HAKE/W. HAKE/F.B. ROCKLING/BUTTERFISH EGGS	#EGGS#	000002
COD/HADDOCK/WITCH EGGS	#EGGS#	000006
CUSK/MACKEREL EGGS	#EGGS#	000075
CUNNER/YELLOWTAIL FLOUNDER EGGS	#EGGS#	000001
OFFSHORE HAKE (MERLUCCIUS ALBIDUS) EGGS	#EGGS#	000003

HUNTSMAN NO. H08550

SEQ. SET	STATION LINE	NO.	DATE D	M	Y	GEAR	TYPE TOW	MESH SIZE	GEAR DEPTH (METERS)	TIME OF TOW	LATITUDE	LONGITUDE	BOTTOM DEPTH(M)
135	08	06	29	5	80	94	3	P333	196	1440	42 19	66 30	288

SPECIES	SIZE	NO.CAUGHT
HADDOCK (MELANOGRAMMUS AEGLEFINUS)	#LARVAE#	000001
CUSK/MACKEREL EGGS	#EGGS#	000005

HUNTSMAN NO. H08551

SEQ. SET	STATION LINE	NO.	DATE D	M	Y	GEAR	TYPE TOW	MESH SIZE	GEAR DEPTH (METERS)	TIME OF TOW	LATITUDE	LONGITUDE	BOTTOM DEPTH(M)
136	09	05	29	5	80	94	3	P333	109	1750	42 43	66 29	125

SPECIES	SIZE	NO.CAUGHT
HADDOCK (MELANOGRAMMUS AEGLEFINUS)	#LARVAE#	000013
REDFISH (SEBASTES TOTAL, UNSEPARATED)	#LARVAE#	000001
HADDOCK (MELANOGRAMMUS AEGLEFINUS) EGGS	#EGGS#	000026
CUSK (BROSME BROSME) EGGS	#EGGS#	000006
SILVER HAKE/L.F. HAKE/O.F. HAKE/W. HAKE/F.B. ROCKLING/BUTTERFISH EGGS	#EGGS#	000005
COD/HADDOCK/WITCH EGGS	#EGGS#	000028
CUSK/MACKEREL EGGS	#EGGS#	000046
CUNNER/YELLOWTAIL FLOUNDER EGGS	#EGGS#	000023

HUNTSMAN NO. H08552

SEQ. SET	STATION LINE	NO.	DATE D	M	Y	GEAR	TYPE TOW	MESH SIZE	GEAR DEPTH (METERS)	TIME OF TOW	LATITUDE	LONGITUDE	BOTTOM DEPTH(M)
137	10	06	29	5	80	94	3	P333	68	2047	42 40	65 59	078

SPECIES	SIZE	NO.CAUGHT
ATLANTIC COD (GADUS MORHUA)	#LARVAE#	000001
HADDOCK (MELANOGRAMMUS AEGLEFINUS)	#LARVAE#	000041
AMERICAN PLAICE (HIPPOGLOSSOIDES PLATESSOIDES)	#LARVAE#	000001
HADDOCK (MELANOGRAMMUS AEGLEFINUS) EGGS	#EGGS#	000038
YELLOWTAIL FLOUNDER (LIMANDA FERRUGINEA) EGGS	#EGGS#	000002
CUSK (BROSME BROSME) EGGS	#EGGS#	000010
COD/HADDOCK/WITCH EGGS	#EGGS#	000060
CUSK/MACKEREL EGGS	#EGGS#	000016
CUNNER/YELLOWTAIL FLOUNDER EGGS	#EGGS#	000066
SEASNAIL (LIPARIS UNID.)	#LARVAE#	000002

HUNTSMAN NO. H08553

SEQ. SET	STATION LINE	NO.	DATE D	M	Y	GEAR	TYPE TOW	MESH SIZE	GEAR DEPTH (METERS)	TIME OF TOW	LATITUDE	LONGITUDE	BOTTOM DEPTH(M)
138	11	03	29	5	80	94	3	P333	70	2306	43 02	65 59	100

SPECIES	SIZE	NO.CAUGHT
ATLANTIC COD (GADUS MORHUA)	%LARVAE%	000003
HADDOCK (MELANOGRAMMUS AEGLEFINUS)	%LARVAE%	000056
CUSK (BROSME BROSME)	%LARVAE%	000002
AMERICAN PLAICE (HIPPOGLOSSOIDES PLATESSOIDES)	%LARVAE%	000002
FISH EGGS UNID	%EGGS%	000001
COD (GADUS MORHUA) EGGS	%EGGS%	000001
HADDOCK (MELANOGRAMMUS AEGLEFINUS) EGGS	%EGGS%	000017
AMERICAN PLAICE (HIPPOGLOSSOIDES PLATESSOIDES) EGGS	%EGGS%	000001
CUSK (BROSME BROSME) EGGS	%EGGS%	000002
COD/HADDOCK/WITCH EGGS	%EGGS%	000038
CUSK/MACKEREL EGGS	%EGGS%	000008
CUNNER/YELLOWTAIL FLOUNDER EGGS	%EGGS%	000006
SEASNAIL (LIPARIS UNID.)	%LARVAE%	000011
ROCK GUNNEL (PHOLIS GUNNELLUS)	%JUVENILE%	000001

Appendix 1, Table 8. Stations on which each species of eggs, larvae, juveniles and adults were caught by bongo nets during cruise H035. Numbers of each are included.

LADY HAMMOND 35 BONGO OBLIQUE May 5-30, 1980

SPECIES: #JUVENILES ATLANTIC COD (GADUS MORHUA)

SEQ. SET	STATION LINE	STATION NO.	DATE D	DATE M	DATE Y	GEAR	TYPE TOW	MESH SIZE	GEAR DEPTH (METERS)	TIME OF TOW	LATITUDE	LONGITUDE	BOTTOM DEPTH(M)	NUMBER CAUGHT	HUNTSMAN NUMBER
131	8	7	29	5	80	94	3	P333	86	0252	41 52	65 58	090	000001	H08546
132	6	4	29	5	80	94	3	P333	70	0617	41 35	66 30	083	000005	H08547
133	7	8	29	5	80	94	3	P333	63	0843	41 56	66 30	078	000002	H08548

SPECIES: #LARVAE ATLANTIC COD (GADUS MORHUA)

SEQ. SET	STATION LINE	STATION NO.	DATE D	DATE M	DATE Y	GEAR	TYPE TOW	MESH SIZE	GEAR DEPTH (METERS)	TIME OF TOW	LATITUDE	LONGITUDE	BOTTOM DEPTH(M)	NUMBER CAUGHT	HUNTSMAN NUMBER
45	34	4	12	5	80	94	3	P333	141	1650	44 44	58 57	269	000003	H08460
49	33	2	13	5	80	94	3	P333	112	0222	45 06	59 57	139	000001	H08464
51	32	1	13	5	80	94	3	P333	60	0651	45 03	60 24	065	000002	H08466
52	32	2	13	5	80	94	3	P333	78	1134	44 46	60 00	102	000001	H08467
53	32	3	13	5	80	94	3	P333	49	1347	44 33	59 44	074	000002	H08468
59	31	4	14	5	80	94	3	P333	108	0718	44 14	59 46	131	000001	H08474
60	31	3	14	5	80	94	3	P333	127	0953	44 27	60 03	142	000003	H08475
61	31	2	14	5	80	94	3	P333	54	1318	44 47	60 29	083	000001	H08476
62	31	1	14	5	80	94	3	P333	36	1809	45 10	60 59	059	000004	H08477
63	30	1	14	5	80	94	3	P333	149	2002	44 55	61 06	188	000004	H08478
64	29	1	14	5	80	94	3	P333	54	2218	44 47	61 28	100	000002	H08479
65	28	1	15	5	80	94	3	P333	56	0123	44 51	62 00	069	000005	H08480
66	22	1	20	5	80	94	3	P333	84	1826	44 21	63 39	095	000003	H08481
68	26	1	21	5	80	94	3	P333	74	0137	44 32	62 25	139	000002	H08483
70	28	2	21	5	80	94	3	P333	125	0714	44 29	61 31	160	000006	H08485
71	29	2	21	5	80	94	3	P333	78	0953	44 28	61 01	090	000003	H08486
72	30	2	21	5	80	94	3	P333	29	1225	44 30	60 31	037	000005	H08487
73	30	3	21	5	80	94	3	P333	91	1455	44 13	60 12	113	000003	H08488
74	29	4	21	5	80	94	3	P333	49	1720	44 07	60 35	060	000001	H08489
75	28	3	21	5	80	94	3	P333	44	1940	44 01	60 55	043	000004	H08490
76	28	4	21	5	80	94	3	P333	50	2241	43 44	60 29	054	000023	H08491
77	29	5	22	5	80	94	3	P333	54	0125	43 41	60 00	060	000001	H08492
86	25	4	23	5	80	94	3	P333	46	0325	43 30	61 27	060	000001	H08501
87	27	4	23	5	80	94	3	P333	43	0625	43 46	60 59	048	000009	H08502
88	26	3	23	5	80	94	3	P333	38	1021	43 54	61 28	048	000001	H08503
89	27	3	23	5	80	94	3	P333	80	1258	44 09	61 29	100	000001	H08504
90	26	2	23	5	80	94	3	P333	102	1617	44 16	62 04	165	000002	H08505
91	25	1	23	5	80	94	3	P333	124	1910	44 19	62 30	224	000001	H08506
92	24	2	23	5	80	94	3	P333	104	2210	43 55	62 21	142	000001	H08507
93	25	2	24	5	80	94	3	P333	115	0121	43 56	62 03	135	000003	H08508
94	24	3	24	5	80	94	3	P333	89	0450	43 34	61 56	080	000002	H08509
96	23	2	24	5	80	94	3	P333	55	1001	43 38	62 23	071	000001	H08511
97	22	4	24	5	80	94	3	P333	73	1151	43 33	62 37	090	000023	H08512
98	22	5	24	5	80	94	3	P333	75	1430	43 27	62 29	085	000005	H08513
99	22	6	24	5	80	94	3	P333	59	1624	43 25	62 22	084	000008	H08514
102	21	6	25	5	80	94	3	P333	91	0025	43 08	62 30	102	000004	H08517
103	21	5	25	5	80	94	3	P333	74	0320	43 19	62 42	095	000006	H08518
105	21	3	25	5	80	94	3	P333	145	0815	43 39	63 06	264	000001	H08520
107	21	1	25	5	80	94	3	P333	113	1455	44 16	63 47	095	000001	H08522
108	19	1	26	5	80	94	3	P333	53	0122	44 02	64 16	075	000013	H08523
111	19	3	26	5	80	94	3	P333	89	1011	43 20	63 26	142	000001	H08526
112	20	3	26	5	80	94	3	P333	95	1348	43 17	63 00	110	000003	H08527
114	19	5	26	5	80	94	3	P333	116	2025	42 55	62 56	131	000006	H08529
117	17	3	27	5	80	94	3	P333	86	0525	43 01	63 59	095	000001	H08532
120	15	3	27	5	80	94	3	P333	89	1501	42 47	64 34	105	000001	H08535
124	13	3	28	5	80	94	3	P333	104	0210	43 02	65 29	120	000008	H08539
126	11	4	28	5	80	94	3	P333	80	0704	42 32	65 29	095	000002	H08541
132	5	4	29	5	80	94	3	P333	70	0617	41 35	66 30	083	000004	H08547
134	9	5	29	5	80	94	3	P333	132	1150	42 15	65 29	164	000001	H08549
137	10	5	29	5	80	94	3	P333	98	1947	42 40	65 59	178	000001	H08552
138	11	7	29	5	80	94	3	P333	70	2306	43 02	65 59	100	000003	H08553

SPECIES: #LARVAE# HADDOCK (MELANOGRAMMUS AEGLEFINUS)

SEQ. SET	STATION LINE	STATION NO.	DATE D	DATE M	DATE Y	GEAR	TYPE TOW	MESH SIZE	GEAR DEPTH (METERS)	TIME OF TOW	LATITUDE	LONGITUDE	BOTTOM DEPTH(M)	NUMBER CAUGHT	HUNTSMAN NUMBER
66	22	1	20	5	80	94	3	P333	84	1826	44	21	095	000001	H08481
88	26	3	23	5	80	94	3	P333	38	1021	43	54	048	000002	H08503
90	26	2	23	5	80	94	3	P333	102	1617	44	16	165	000001	H08505
92	24	2	23	5	80	94	3	P333	104	2210	43	55	142	000010	H08507
93	25	2	24	5	80	94	3	P333	115	0121	43	56	135	000009	H08508
94	24	3	24	5	80	94	3	P333	69	0450	43	34	080	000003	H08509
95	23	3	24	5	80	94	3	P333	78	0712	43	21	091	000003	H08510
96	23	2	24	5	80	94	3	P333	55	1001	43	38	071	000011	H08511
97	22	4	24	5	80	94	3	P333	73	1151	43	33	090	000051	H08512
98	22	5	24	5	80	94	3	P333	75	1430	43	27	085	000031	H08513
99	22	6	24	5	80	94	3	P333	59	1624	43	25	084	000050	H08514
100	22	7	24	5	80	94	3	P333	72	1834	43	12	100	000008	H08515
101	22	8	24	5	80	94	3	P333	92	2056	43	03	106	000003	H08516
102	21	6	25	5	80	94	3	P333	91	0025	43	08	102	000034	H08517
103	21	5	25	5	80	94	3	P333	74	0320	43	19	095	000021	H08518
104	21	4	25	5	80	94	3	P333	79	0611	43	31	119	000009	H08519
106	21	2	25	5	80	94	3	P333	138	1140	44	00	201	000001	H08521
108	19	1	26	5	80	94	3	P333	53	0122	44	02	075	000010	H08523
111	19	3	26	5	80	94	3	P333	89	1011	43	20	142	000001	H08526
112	20	3	26	5	80	94	3	P333	95	1348	43	17	110	000029	H08527
114	19	5	26	5	80	94	3	P333	116	2025	42	55	131	000013	H08529
115	18	4	26	5	80	94	3	P333	141	2316	42	59	155	000007	H08530
116	17	4	27	5	80	94	3	P333	193	0140	42	42	63	35	975	000004	H08531
117	17	3	27	5	80	94	3	P333	86	0525	43	01	63	59	095	000006	H08532
119	14	3	27	5	80	94	3	P333	200	1109	42	31	64	38	252	000005	H08534
124	13	3	28	5	80	94	3	P333	104	0210	43	02	65	29	120	000136	H08539
125	12	5	28	5	80	94	3	P333	78	0450	42	45	65	29	095	000020	H08540
126	11	4	28	5	80	94	3	P333	80	0704	42	32	65	29	095	000015	H08541
127	10	7	28	5	80	94	3	P333	113	1014	42	10	65	29	116	000001	H08542
131	8	7	29	5	80	94	3	P333	86	0252	41	32	65	58	090	000001	H08546
132	6	4	29	5	80	94	3	P333	70	0617	41	35	66	30	083	000006	H08547
134	9	6	29	5	80	94	3	P333	132	1150	42	15	65	59	264	000002	H08549
135	8	6	29	5	80	94	3	P333	196	1440	42	19	66	30	288	000001	H08550
136	9	5	29	5	80	94	3	P333	109	1750	42	43	66	29	125	000013	H08551
137	10	6	29	5	80	94	3	P333	68	2047	42	40	65	59	078	000041	H08552
138	11	3	29	5	80	94	3	P333	70	2306	43	02	65	59	100	000056	H08553

SPECIES: #LARVAE# CUSK (BROSME BROSME)

SEQ. SET	STATION LINE	STATION NO.	DATE D	DATE M	DATE Y	GEAR	TYPE TOW	MESH SIZE	GEAR DEPTH (METERS)	TIME OF TOW	LATITUDE	LONGITUDE	BOTTOM DEPTH(M)	NUMBER CAUGHT	HUNTSMAN NUMBER
99	22	6	24	5	80	94	3	P333	59	1624	43	25	084	000001	H08514
119	14	3	27	5	80	94	3	P333	200	1109	42	31	64	38	252	000001	H08534
138	11	3	29	5	80	94	3	P333	70	2306	43	02	65	59	100	000002	H08553

SPECIES: #JUVENILE# POLLOCK (POLLACHIUS VIRENS)

SEQ. SET	STATION LINE	STATION NO.	DATE D	DATE M	DATE Y	GEAR	TYPE TOW	MESH SIZE	GEAR DEPTH (METERS)	TIME OF TOW	LATITUDE	LONGITUDE	BOTTOM DEPTH(M)	NUMBER CAUGHT	HUNTSMAN NUMBER
103	21	5	25	5	80	94	3	P333	74	0320	43	19	62	42	095	000001	H08518

SPECIES: #LARVAE# POLLOCK (POLLACHIUS VIRENS)

SEQ. SET	STATION LINE	STATION NO.	DATE D	DATE M	DATE Y	GEAR	TYPE TOW	MESH SIZE	GEAR DEPTH (METERS)	TIME OF TOW	LATITUDE	LONGITUDE	BOTTOM DEPTH(M)	NUMBER CAUGHT	HUNTSMAN NUMBER
73	30	3	21	5	80	94	3	P333	91	1455	44	13	60	12	113	000001	H08488
76	28	4	21	5	80	94	3	P333	50	2241	43	44	60	29	054	000001	H08491
124	13	3	28	5	80	94	3	P333	104	0210	43	02	65	29	120	000001	H08539
132	6	4	29	5	80	94	3	P333	70	0617	41	35	66	30	083	000001	H08547

SPECIES: #LARVAE# OFFSHORE HAKE (MERLUCCIUS ALBIDUS)

SEQ. SET	STATION LINE	STATION NO.	DATE D	DATE M	DATE Y	GEAR	TYPE TOW	MESH SIZE	GEAR DEPTH (METERS)	TIME OF TOW	LATITUDE	LONGITUDE	BOTTOM DEPTH(M)	NUMBER CAUGHT	HUNTSMAN NUMBER
114	19	5	26	5	80	94	3	P333	116	2025	42	55	62	56	131	000005	H08529
115	18	4	26	5	80	94	3	P333	141	2316	42	59	63	30	155	000002	H08530

SPECIES: LARVAE REDFISH (SEBASTES TOTAL, UNSEPARATED)

SEQ. SET	STATION LINE	NO.	DATE D	M	Y	GEAR	TYPE TOW	MESH SIZE	GEAR DEPTH (METERS)	TIME OF TOW	LATITUDE	LONGITUDE	BOTTOM DEPTH(M)	NUMBER CAUGHT	HUNTSMAN NUMBER
5	37	1	7	5	80	94	3	P333	72	1210	46 42	60 15	085	000002	H08418
6	39	1	7	5	80	94	3	P333	181	1646	47 00	59 54	331	000004	H08420
7	38	3	7	5	80	94	3	P333	73	2041	46 40	59 40	092	000026	H08422
8	39	2	7	5	80	94	3	P333	141	2254	46 32	59 15	314	000007	H08423
10	39	3	8	5	80	94	3	P333	137	0338	46 19	58 55	301	000004	H08425
13	38	6	8	5	80	94	3	P333	111	1033	45 45	58 27	115	000003	H08428
14	39	5	8	5	80	94	3	P333	129	1245	45 44	58 08	144	000002	H08429
15	38	7	8	5	80	94	3	P333	130	1515	45 26	58 04	133	000019	H08430
16	38	8	8	5	80	94	3	P333	94	1737	45 15	57 47	095	000003	H08431
17	38	9	8	5	80	94	3	P333	162	2018	45 03	57 31	233	000002	H08432
19	39	7	9	5	80	94	3	P333	162	0040	44 51	56 58	430	000011	H08434
21	39	8	9	5	80	94	3	P333	149	0451	44 38	56 43	397	000012	H08436
22	38	11	9	5	80	94	3	P333	149	0902	44 26	56 43	998	000007	H08437
23	37	10	9	5	80	94	3	P333	119	1310	44 20	57 05	998	000042	H08438
24	37	9	9	5	80	94	3	P333	5	1620	44 32	57 23	065	000001	H08439
25	37	8	9	5	80	94	3	P333	70	2030	45 01	57 59	105	000003	H08440
26	37	6	10	5	80	94	3	P333	102	1310	45 26	58 28	101	000005	H08441
31	36	2	11	5	80	94	3	P333	81	0413	45 27	59 01	118	000007	H08446
32	35	2	11	5	80	94	3	P333	77	0703	45 09	59 03	086	000003	H08447
33	35	3	11	5	80	94	3	P333	93	0851	45 00	58 53	117	000005	H08448
34	36	3	11	5	80	94	3	P333	70	1053	45 09	58 38	078	000006	H08449
35	34	4	11	5	80	94	3	P333	137	1316	44 55	58 19	245	000003	H08450
36	35	4	11	5	80	94	3	P333	138	1527	44 45	58 32	205	000003	H08451
37	36	5	11	5	80	94	3	P333	40	1825	44 40	58 00	055	000001	H08452
38	35	5	11	5	80	94	3	P333	91	2051	44 19	57 39	122	000001	H08453
39	35	6	12	5	80	94	3	P333	141	0000	43 59	57 34	998	000001	H08454
40	34	7	12	5	80	94	3	P333	141	0305	43 57	57 56	998	000002	H08455
41	33	7	12	5	80	94	3	P333	149	0623	43 53	58 21	998	000001	H08456
42	33	6	12	5	80	94	3	P333	70	0905	44 08	58 40	081	000001	H08457
43	34	5	12	5	80	94	3	P333	63	1146	44 27	58 34	068	000001	H08458
44	33	5	12	5	80	94	3	P333	60	1355	44 21	58 56	092	000023	H08459
45	34	4	12	5	80	94	3	P333	141	1650	44 44	58 57	269	000001	H08460
46	33	4	12	5	80	94	3	P333	56	1921	44 38	59 18	082	000003	H08461
48	34	2	13	5	80	94	3	P333	75	0022	45 13	59 33	089	000001	H08463
49	33	2	13	5	80	94	3	P333	112	0222	45 06	59 57	139	000001	H08464
51	32	1	13	5	80	94	3	P333	60	0851	45 03	60 24	065	000001	H08466
52	32	2	13	5	80	94	3	P333	78	1134	44 46	60 00	102	000002	H08467
53	32	3	13	5	80	94	3	P333	49	1347	44 33	59 44	074	000001	H08468
55	32	5	13	5	80	94	3	P333	119	1850	44 06	59 08	400	000001	H08470
56	32	6	13	5	80	94	3	P333	106	2043	44 00	59 00	998	000006	H08471
57	31	7	14	5	80	94	3	P333	69	0010	43 34	58 53	998	000003	H08472
58	31	5	14	5	80	94	3	P333	30	0327	43 51	59 17	065	000008	H08473
59	31	4	14	5	80	94	3	P333	108	0718	44 14	59 46	131	000001	H08474
60	31	3	14	5	80	94	3	P333	127	0953	44 27	60 03	142	000001	H08475
63	30	1	14	5	80	94	3	P333	149	2002	44 55	61 06	188	000001	H08478
66	22	1	20	5	80	94	3	P333	84	1826	44 21	63 39	095	000001	H08481
67	24	1	20	5	80	94	3	P333	63	2146	44 27	63 04	090	000015	H08482
68	26	1	21	5	80	94	3	P333	74	0137	44 12	62 25	139	000016	H08483
69	27	2	21	5	80	94	3	P333	116	0406	44 34	62 00	161	000001	H08484
70	28	2	21	5	80	94	3	P333	125	0714	44 29	61 31	160	000003	H08485
71	29	2	21	5	80	94	3	P333	78	0953	44 28	61 01	090	000001	H08486
75	28	3	21	5	80	94	3	P333	44	1940	44 01	60 55	043	000001	H08490
76	28	4	21	5	80	94	3	P333	50	2241	43 44	60 29	054	000001	H08491
77	29	5	22	5	80	94	3	P333	54	0125	43 41	60 00	060	000001	H08492
78	30	4	22	5	80	94	3	P333	132	0410	43 38	59 27	214	000003	H08493
79	29	7	22	5	80	94	3	P333	149	0703	43 18	59 29	998	000002	H08494
82	25	6	22	5	80	94	3	P333	193	1615	43 03	60 49	998	000001	H08497
83	25	5	22	5	80	94	3	P333	200	1841	43 14	61 06	584	000002	H08498
88	26	3	23	5	80	94	3	P333	38	1021	43 54	61 28	048	000004	H08503
89	27	3	23	5	80	94	3	P333	86	1258	44 09	61 29	100	000002	H08504
93	25	2	24	5	80	94	3	P333	115	0121	43 56	62 03	135	000002	H08508
94	24	3	24	5	80	94	3	P333	69	0450	43 34	61 56	080	000002	H08509
95	23	3	24	5	80	94	3	P333	78	0712	43 21	61 39	091	000001	H08510
98	22	5	24	5	80	94	3	P333	75	1430	43 17	62 29	065	000002	H08513
108	19	1	25	5	80	94	3	P333	53	0122	44 02	64 16	075	000001	H08523
128	9	7	28	5	80	94	3	P333	128	1347	41 49	65 32	998	000001	H08543
129	8	6	28	5	80	94	3	P333	166	1859	41 32	65 18	998	000001	H08544
130	7	5	28	5	80	94	3	P333	154	2336	41 26	65 39	190	000001	H08545

131	8	7	29	5	80	94	3	P333	84	0222	41 51	62 38	096	000001	H08540
134	9	6	29	5	80	94	3	P333	122	1130	42 15	65 59	264	000001	H08545
136	9	5	29	5	80	94	3	P333	109	1750	42 43	66 29	125	000001	H08551

SPECIES: #LARVAE# GREENLAND HALIBUT (REINHARDTIUS HIPPOGLOSSOIDES)

SEQ. SET	STATION LINE	NO.	DATE D	M	Y	GEAR	TYPE TOW	MESH SIZE	GEAR DEPTH (METERS)	TIME OF TOW	LATITUDE	LONGITUDE	BOTTOM DEPTH(M)	NUMBER CAUGHT	HUNTSMAN NUMBER
2	37	2	7	5	80	94	3	P333	93	0956	46 34	60 03	113	000001	H08417
26	37	6	10	5	80	94	3	P333	102	1310	45 26	58 28	101	000001	H08441

SPECIES: #LARVAE# AMERICAN PLAICE (HIPPOGLOSSOIDES PLATESSOIDES)

SEQ. SET	STATION LINE	NO.	DATE D	M	Y	GEAR	TYPE TOW	MESH SIZE	GEAR DEPTH (METERS)	TIME OF TOW	LATITUDE	LONGITUDE	BOTTOM DEPTH(M)	NUMBER CAUGHT	HUNTSMAN NUMBER
30	35	1	11	5	80	94	3	P333	81	0135	45 28	59 29	120	000001	H08445
31	34	2	11	5	80	94	3	P333	81	0413	45 27	59 01	118	000001	H08446
34	36	3	11	5	80	94	3	P333	70	1053	45 09	58 38	078	000003	H08449
37	36	5	11	5	80	94	3	P333	40	1825	44 40	58 00	055	000001	H08452
43	34	5	12	5	80	94	3	P333	63	1146	44 27	58 34	068	000003	H08458
46	33	4	12	5	80	94	3	P333	56	1921	44 38	59 18	082	000012	H08461
47	33	3	12	5	80	94	3	P333	68	2140	44 51	59 37	084	000004	H08462
49	33	2	13	5	80	94	3	P333	112	0222	45 06	59 57	139	000001	H08464
51	32	1	13	5	80	94	3	P333	60	0851	45 03	60 24	065	000028	H08466
52	32	2	13	5	80	94	3	P333	78	1134	44 46	60 00	102	000008	H08467
53	32	3	13	5	80	94	3	P333	49	1347	44 33	59 44	074	000031	H08468
58	31	5	14	5	80	94	3	P333	30	0327	43 51	59 17	065	000003	H08473
59	31	4	14	5	80	94	3	P333	108	0718	44 14	59 46	131	000004	H08474
60	31	3	14	5	80	94	3	P333	127	0953	44 27	60 03	142	000020	H08475
61	31	2	14	5	80	94	3	P333	54	1318	44 47	60 29	083	000005	H08476
62	31	1	14	5	80	94	3	P333	36	1809	45 10	60 59	059	000005	H08477
64	29	1	14	5	80	94	3	P333	54	2218	44 47	61 28	100	000002	H08479
65	28	1	15	5	80	94	3	P333	56	0123	44 51	62 00	069	000003	H08480
66	22	1	20	5	80	94	3	P333	84	1826	44 21	63 39	095	000002	H08481
69	27	2	21	5	80	94	3	P333	116	0406	44 34	62 00	141	000001	H08484
70	28	2	21	5	80	94	3	P333	125	0714	44 29	61 31	160	000046	H08485
71	29	2	21	5	80	94	3	P333	78	0953	44 28	61 01	090	000012	H08486
72	30	2	21	5	80	94	3	P333	29	1225	44 30	60 31	037	000050	H08487
73	30	3	21	5	80	94	3	P333	91	1455	44 13	60 12	113	000003	H08488
74	29	4	21	5	80	94	3	P333	49	1720	44 07	60 35	060	000002	H08489
75	28	3	21	5	80	94	3	P333	44	1940	44 01	60 55	043	000019	H08490
76	28	4	21	5	80	94	3	P333	50	2241	43 44	60 29	054	000016	H08491
77	29	5	22	5	80	94	3	P333	54	0125	43 41	60 00	060	000001	H08492
87	27	4	23	5	80	94	3	P333	43	0625	43 46	60 59	048	000002	H08502
88	26	3	23	5	80	94	3	P333	38	1021	43 54	61 28	048	000006	H08503
89	27	3	23	5	80	94	3	P333	80	1258	44 09	61 29	100	000006	H08504
90	26	2	23	5	80	94	3	P333	102	1617	44 16	62 04	165	000003	H08505
91	25	1	23	5	80	94	3	P333	124	1910	44 19	62 30	224	000002	H08506
93	25	2	24	5	80	94	3	P333	115	0121	43 56	62 03	135	000001	H08508
94	24	3	24	5	80	94	3	P333	69	0450	43 34	61 56	080	000001	H08509
97	22	4	24	5	80	94	3	P333	73	1151	43 33	62 37	090	000002	H08512
99	22	6	24	5	80	94	3	P333	59	1624	43 25	62 22	084	000001	H08514
102	21	6	25	5	80	94	3	P333	91	0025	43 08	62 30	102	000003	H08517
103	21	5	25	5	80	94	3	P333	74	0320	43 19	62 42	095	000002	H08518
107	21	1	25	5	80	94	3	P333	113	1455	44 16	63 47	095	000004	H08522
108	19	1	26	5	80	94	3	P333	53	0122	44 02	64 16	075	000018	H08523
112	20	3	26	5	80	94	3	P333	95	1348	43 17	63 00	110	000001	H08527
114	19	5	26	5	80	94	3	P333	116	2025	42 55	62 56	131	000001	H08529
116	17	4	27	5	80	94	3	P333	193	0140	42 42	63 35	975	000001	H08531
120	15	3	27	5	80	94	3	P333	89	1501	42 47	64 34	105	000001	H08535
124	13	3	28	5	80	94	3	P333	104	0210	43 02	65 29	120	000013	H08539
125	12	5	28	5	80	94	3	P333	78	0450	42 45	65 29	095	000002	H08540
137	10	6	29	5	80	94	3	P333	68	2047	42 40	65 59	078	000001	H08552
138	11	3	29	5	80	94	3	P333	70	2306	43 02	65 59	100	000002	H08553

SPECIES: #LARVAE# YELLOWTAIL FLOUNDER (LIMANDA FERRUGINEA)

SEQ. SET	STATION LINE	NO.	DATE D	M	Y	GEAR	TYPE TOW	MESH SIZE	GEAR DEPTH (METERS)	TIME OF TOW	LATITUDE	LONGITUDE	BOTTOM DEPTH(M)	NUMBER CAUGHT	HUNTSMAN NUMBER
71	29	2	21	5	80	94	3	P333	78	0953	44 28	61 01	090	000001	H08486
72	30	2	21	5	80	94	3	P333	29	1225	44 30	60 31	037	000003	H08487
75	28	3	21	5	80	94	3	P333	44	1940	44 01	60 55	043	000002	H08490
125	12	5	28	5	80	94	3	P333	78	0450	42 45	65 29	095	000005	H08540
132	6	4	29	5	80	94	3	P333	70	0617	41 35	66 30	083	000058	H08547

SPECIES: #LARVAE# WINTER FLOUNDER (PSEUDOPLEURONECTES AMERICANUS)

SEQ. SET	STATION LINE	NO.	DATE D	M	Y	GEAR	TYPE TOW	MESH SIZE	GEAR DEPTH (METERS)	TIME OF TOW	LATITUDE	LONGITUDE	BOTTOM DEPTH(M)	NUMBER CAUGHT	HUNTSMAN NUMBER
75	28	3	21	5	80	94	3	P333	44	1940	44 31	60 55	043	000002	H08490
89	27	3	23	5	80	94	3	P333	80	1258	44 09	61 29	100	000001	H08504

SPECIES: #LARVAE# ATLANTIC WOLFFISH (ANARHICHAS LUPUS)

SEQ. SET	STATION LINE	NO.	DATE D	M	Y	GEAR	TYPE TOW	MESH SIZE	GEAR DEPTH (METERS)	TIME OF TOW	LATITUDE	LONGITUDE	BOTTOM DEPTH(M)	NUMBER CAUGHT	HUNTSMAN NUMBER
1	37	3	7	5	80	94	3	P333	50	0733	46 21	59 48	062	000001	H08416
28	37	4	10	5	80	94	3	P333	49	2036	46 08	59 30	047	000001	H08443

SPECIES: #LARVAE# ATLANTIC HERRING (CLUPEA HARENGUS HARENGUS)

SEQ. SET	STATION LINE	NO.	DATE D	M	Y	GEAR	TYPE TOW	MESH SIZE	GEAR DEPTH (METERS)	TIME OF TOW	LATITUDE	LONGITUDE	BOTTOM DEPTH(M)	NUMBER CAUGHT	HUNTSMAN NUMBER
9	38	4	8	5	80	94	3	P333	92	0057	46 27	59 23	145	000001	H08424
10	39	3	8	5	80	94	3	P333	137	0338	46 19	58 55	301	000001	H08425
32	35	2	11	5	80	94	3	P333	77	0703	45 09	59 03	086	000001	H08447
62	31	1	14	5	80	94	3	P333	36	1809	45 10	60 59	059	000001	H08477
66	22	1	20	5	80	94	3	P333	84	1826	44 21	63 39	095	000002	H08481

SPECIES: #LARVAE# FISH (UNIDENTIFIED LARVAE)

SEQ. SET	STATION LINE	NO.	DATE D	M	Y	GEAR	TYPE TOW	MESH SIZE	GEAR DEPTH (METERS)	TIME OF TOW	LATITUDE	LONGITUDE	BOTTOM DEPTH(M)	NUMBER CAUGHT	HUNTSMAN NUMBER
9	38	4	8	5	80	94	3	P333	92	0057	46 27	59 23	145	000001	H08424
19	39	7	9	5	80	94	3	P333	162	0040	44 51	56 58	430	000002	H08434
26	37	6	10	5	80	94	3	P333	102	1310	45 26	58 28	101	000023	H08441
28	37	4	10	5	80	94	3	P333	49	2036	46 08	59 30	047	000001	H08443
30	35	1	11	5	80	94	3	P333	81	0135	45 28	59 29	120	000005	H08445
37	36	5	11	5	80	94	3	P333	40	1825	44 40	58 00	055	000005	H08452
42	33	6	12	5	80	94	3	P333	70	0905	44 08	58 40	081	000002	H08457
44	33	5	12	5	80	94	3	P333	60	1335	44 21	58 56	092	000002	H08459
53	32	3	13	5	80	94	3	P333	49	1347	44 33	59 44	074	000002	H08468
61	31	2	14	5	80	94	3	P333	54	1318	44 47	60 29	083	000001	H08476
66	22	1	20	5	80	94	3	P333	84	1826	44 21	63 39	095	000001	H08481
72	30	2	21	5	80	94	3	P333	29	1225	44 30	60 31	037	000001	H08487
75	28	3	21	5	80	94	3	P333	44	1940	44 01	60 55	043	000002	H08490
77	29	5	22	5	80	94	3	P333	54	0125	43 41	60 00	060	000001	H08492
83	25	5	22	5	80	94	3	P333	200	1841	43 14	61 06	584	000001	H08498
93	25	2	24	5	80	94	3	P333	115	0121	43 56	62 03	135	000001	H08508
97	22	4	24	5	80	94	3	P333	73	1151	43 33	62 37	090	000006	H08512
100	22	7	24	5	80	94	3	P333	72	1834	43 12	62 12	100	000002	H08515
103	21	5	25	5	80	94	3	P333	74	0320	43 19	62 42	095	000001	H08518
110	18	3	26	5	80	94	3	P333	80	0735	43 24	63 39	110	000001	H08525
112	20	3	26	5	80	94	3	P333	95	1348	43 17	63 00	110	000002	H08527
132	4	4	29	5	80	94	3	P333	70	0617	41 35	66 30	083	000011	H08547

SPECIES: #LARVAE# FOURBEARD ROCKLING (ENCHELYOPUS/RHINONEMUS CIMBRIUS)

SEQ. SET	STATION LINE	NO.	DATE D	M	Y	GEAR	TYPE TOW	MESH SIZE	GEAR DEPTH (METERS)	TIME OF TOW	LATITUDE	LONGITUDE	BOTTOM DEPTH(M)	NUMBER CAUGHT	HUNTSMAN NUMBER
108	19	1	26	5	80	94	3	P333	53	0122	44 02	64 16	075	000001	H08522

SPECIES: #LARVAE# LANTERNFISH (MYCTOPHIDAE)

SEQ. SET	STATION LINE	NO.	DATE D	M	Y	GEAR	TYPE TOW	MESH SIZE	GEAR DEPTH (METERS)	TIME OF TOW	LATITUDE	LONGITUDE	BOTTOM DEPTH(M)	NUMBER CAUGHT	HUNTSMAN NUMBER
41	33	7	12	5	80	94	3	P333	149	0623	43 53	58 21	998	000001	H08456
57	31	7	14	5	80	94	3	P333	69	0810	43 34	58 53	998	000006	H08472
82	25	6	22	5	80	94	3	P333	193	1615	43 03	60 49	998	000005	H08497
83	25	5	22	5	80	94	3	P333	200	1841	43 14	61 06	584	000001	H08498
84	24	4	22	5	80	94	3	P333	31	2124	43 11	61 25	120	000003	H08499
92	24	2	23	5	80	94	3	P333	104	2210	43 55	62 21	142	000001	H08507
93	25	2	24	5	80	94	3	P333	115	0121	43 56	62 03	135	000001	H08508
94	24	3	24	5	80	94	3	P333	89	0450	43 34	61 56	180	000001	H08509
97	22	4	24	5	80	94	3	P333	73	1234	43 12	62 12	110	000002	H08512

SPECIES: %ADULT% GLACIER LANTERNFISH (BENTHOSEMA GLACIALE)

SEQ. SET	STATION LINE	NO.	DATE D	M	Y	GEAR	TYPE TOW	MESH SIZE	GEAR DEPTH (METERS)	TIME OF TOW	LATITUDE	LONGITUDE	BOTTOM DEPTH(M)	NUMBER CAUGHT	HUNTSMAN NUMBER
39	35	6	12	5	80	94	3	P333	141	0000	43 59	57 34	998	000003	H08454
56	32	6	13	5	80	94	3	P333	106	2043	44 00	59 00	998	000005	H08471
57	31	7	14	5	80	94	3	P333	69	0010	43 34	58 53	998	000012	H08472
116	17	4	27	5	80	94	3	P333	193	0140	42 42	63 35	975	000001	H08531

SPECIES: %JUVENILE% GLACIER LANTERNFISH (BENTHOSEMA GLACIALE)

SEQ. SET	STATION LINE	NO.	DATE D	M	Y	GEAR	TYPE TOW	MESH SIZE	GEAR DEPTH (METERS)	TIME OF TOW	LATITUDE	LONGITUDE	BOTTOM DEPTH(M)	NUMBER CAUGHT	HUNTSMAN NUMBER
18	39	6	8	5	80	94	3	P333	181	2223	45 01	57 13	447	000003	H08433
28	37	4	10	5	80	94	3	P333	49	2036	46 08	59 30	047	000003	H08443
39	35	6	12	5	80	94	3	P333	141	0000	43 59	57 34	998	000001	H08454
56	32	6	13	5	80	94	3	P333	106	2043	44 00	59 00	998	000010	H08471
57	31	7	14	5	80	94	3	P333	69	0010	43 34	58 53	998	000039	H08472
116	17	4	27	5	80	94	3	P333	193	0140	42 42	63 35	975	000003	H08531

SPECIES: %LARVAE% GLACIER LANTERNFISH (BENTHOSEMA GLACIALE)

SEQ. SET	STATION LINE	NO.	DATE D	M	Y	GEAR	TYPE TOW	MESH SIZE	GEAR DEPTH (METERS)	TIME OF TOW	LATITUDE	LONGITUDE	BOTTOM DEPTH(M)	NUMBER CAUGHT	HUNTSMAN NUMBER
39	35	6	12	5	80	94	3	P333	141	0000	43 59	57 34	998	000003	H08454
41	33	7	12	5	80	94	3	P333	149	0423	43 53	58 21	998	000003	H08456
57	31	7	14	5	80	94	3	P333	69	0010	43 34	58 53	998	000004	H08472
58	31	5	14	5	80	94	3	P333	30	0327	43 51	59 17	045	000001	H08473
77	29	5	22	5	80	94	3	P333	54	0125	43 41	60 00	040	000008	H08492
79	29	7	22	5	80	94	3	P333	149	0703	43 18	59 29	998	000002	H08494
80	28	5	22	5	80	94	3	P333	141	0957	43 18	60 00	998	000001	H08495
81	27	5	22	5	80	94	3	P333	106	1250	43 23	60 30	244	000029	H08496
83	25	5	22	5	80	94	3	P333	200	1841	43 14	61 06	584	000006	H08498
84	24	4	22	5	80	94	3	P333	81	2124	43 11	61 25	120	000007	H08499
85	23	4	22	5	80	94	3	P333	181	2330	43 01	61 36	375	000002	H08500
92	24	2	23	5	80	94	3	P333	104	2210	43 55	62 21	142	000005	H08507
93	25	2	24	5	80	94	3	P333	115	0121	43 56	62 03	135	000003	H08508
94	24	3	24	5	80	94	3	P333	69	0450	43 34	61 56	080	000010	H08509
95	23	3	24	5	80	94	3	P333	78	0712	43 21	61 59	091	000001	H08510
96	23	2	24	5	80	94	3	P333	55	1001	43 38	62 23	071	000007	H08511
98	22	5	24	5	80	94	3	P333	75	1430	43 27	62 29	085	000001	H08513
101	22	8	24	5	80	94	3	P333	92	2056	43 03	61 59	104	000004	H08516
102	21	6	25	5	80	94	3	P333	91	0025	43 08	62 30	102	000001	H08517
103	21	5	25	5	80	94	3	P333	74	0320	43 19	62 42	095	000001	H08518
104	21	4	25	5	80	94	3	P333	79	0611	43 31	62 57	119	000002	H08519
112	20	3	26	5	80	94	3	P333	95	1348	43 17	63 00	110	000002	H08527
113	20	4	26	5	80	94	3	P333	144	1750	42 52	62 29	913	000001	H08528
114	19	5	26	5	80	94	3	P333	116	2025	42 55	62 56	131	000001	H08529
116	17	4	27	5	80	94	3	P333	193	0140	42 42	63 35	975	000002	H08531
118	16	3	27	5	80	94	3	P333	158	0743	42 45	64 06	380	000005	H08533
127	10	7	28	5	80	94	3	P333	113	1014	42 10	65 29	116	000002	H08542
128	9	7	28	5	80	94	3	P333	158	1347	41 49	65 32	998	000002	H08543
129	8	8	28	5	80	94	3	P333	144	1859	41 02	65 08	998	000010	H08544
134	9	6	29	5	80	94	3	P333	132	1150	42 15	65 59	264	000002	H08549

SPECIES: %JUVENILE% ODITRE BLACKSMELT (BATHYLAGUS EURYOPS)

SEQ. SET	STATION LINE	NO.	DATE D	M	Y	GEAR	TYPE TOW	MESH SIZE	GEAR DEPTH (METERS)	TIME OF TOW	LATITUDE	LONGITUDE	BOTTOM DEPTH(M)	NUMBER CAUGHT	HUNTSMAN NUMBER
39	35	6	12	5	80	94	3	P333	141	0000	43 59	57 34	998	000001	H08454

SPECIES: %LARVAE% (PROTOMYCTOPHUM ARCTICUM)

SEQ. SET	STATION LINE	NO.	DATE D	M	Y	GEAR	TYPE TOW	MESH SIZE	GEAR DEPTH (METERS)	TIME OF TOW	LATITUDE	LONGITUDE	BOTTOM DEPTH(M)	NUMBER CAUGHT	HUNTSMAN NUMBER
81	27	5	22	5	80	94	3	P333	106	1250	43 23	60 30	244	000001	H08496

SPECIES: %JUVENILE% (BATHYLAGUS COMPSUS)

SEQ. SET	STATION LINE	NO.	DATE D	M	Y	GEAR	TYPE TOW	MESH SIZE	GEAR DEPTH (METERS)	TIME OF TOW	LATITUDE	LONGITUDE	BOTTOM DEPTH(M)	NUMBER CAUGHT	HUNTSMAN NUMBER
57	31	7	14	5	80	94	3	P333	69	0010	43 34	58 53	998	000001	H08472

SPECIES: LARVAE LONGHORN SCULPIN (MYOXOCEPHALUS OCTODECEMSPINOSUS)

SEQ. SET	STATION LINE	NO.	DATE D	M	Y	GEAR	TYPE TOW	MESH SIZE	GEAR DEPTH (METERS)	TIME OF TOW	LATITUDE	LONGITUDE	BOTTOM DEPTH(M)	NUMBER CAUGHT	HUNTSMAN NUMBER
24	37	9	9	5	80	94	3	P333	5	1620	44 32	57 23	040	000001	H08439
27	37	5	10	5	80	94	3	P333	106	1705	45 46	59 30	205	000001	H08442
37	36	5	11	5	80	94	3	P333	40	1825	44 40	58 00	055	000001	H08452
43	34	5	12	5	80	94	3	P333	63	1146	44 27	58 34	068	000001	H08458
60	31	3	14	5	80	94	3	P333	127	0953	44 27	60 03	142	000001	H08475
62	31	1	14	5	80	94	3	P333	36	1809	45 10	60 59	059	000001	H08477
72	30	2	21	5	80	94	3	P333	29	1225	44 30	60 31	037	000003	H08487
92	24	2	23	5	80	94	3	P333	104	2210	43 33	62 21	142	000001	H08507

SPECIES: LARVAE SHORTHORN SCULPIN (MYOXOCEPHALUS SCORPIUS)

SEQ. SET	STATION LINE	NO.	DATE D	M	Y	GEAR	TYPE TOW	MESH SIZE	GEAR DEPTH (METERS)	TIME OF TOW	LATITUDE	LONGITUDE	BOTTOM DEPTH(M)	NUMBER CAUGHT	HUNTSMAN NUMBER
10	39	3	8	5	80	94	3	P333	137	0338	44 19	58 33	301	000001	H08425
14	39	5	8	5	80	94	3	P333	129	1245	45 44	58 08	144	000001	H08429
28	37	4	10	5	80	94	3	P333	49	2036	44 08	59 30	047	000002	H08443
29	36	1	10	5	80	94	3	P333	96	2300	45 48	59 28	103	000001	H08444

SPECIES: JUVENILES NAILED SCULPIN (TRIGLOPS MURRAYI)

SEQ. SET	STATION LINE	NO.	DATE D	M	Y	GEAR	TYPE TOW	MESH SIZE	GEAR DEPTH (METERS)	TIME OF TOW	LATITUDE	LONGITUDE	BOTTOM DEPTH(M)	NUMBER CAUGHT	HUNTSMAN NUMBER
10	39	3	8	5	80	94	3	P333	137	0338	44 19	58 33	301	000001	H08425
74	29	4	21	5	80	94	3	P333	49	1720	44 07	60 33	060	000001	H08489

SPECIES: LARVAE SCULPIN (ICELUS SP)

SEQ. SET	STATION LINE	NO.	DATE D	M	Y	GEAR	TYPE TOW	MESH SIZE	GEAR DEPTH (METERS)	TIME OF TOW	LATITUDE	LONGITUDE	BOTTOM DEPTH(M)	NUMBER CAUGHT	HUNTSMAN NUMBER
121	16	2	27	5	80	94	3	P333	111	1811	43 12	64 37	125	000001	H08534

SPECIES: JUVENILES ALLIGATORFISH (ASPIDOPHOROIDES MONOPTERYGIUS)

SEQ. SET	STATION LINE	NO.	DATE D	M	Y	GEAR	TYPE TOW	MESH SIZE	GEAR DEPTH (METERS)	TIME OF TOW	LATITUDE	LONGITUDE	BOTTOM DEPTH(M)	NUMBER CAUGHT	HUNTSMAN NUMBER
66	22	1	20	5	80	94	3	P333	84	1826	44 21	63 39	095	000001	H08481

SPECIES: LARVAE ALLIGATORFISH (ASPIDOPHOROIDES MONOPTERYGIUS)

SEQ. SET	STATION LINE	NO.	DATE D	M	Y	GEAR	TYPE TOW	MESH SIZE	GEAR DEPTH (METERS)	TIME OF TOW	LATITUDE	LONGITUDE	BOTTOM DEPTH(M)	NUMBER CAUGHT	HUNTSMAN NUMBER
8	39	2	7	5	80	94	3	P333	141	2254	46 32	59 15	314	000001	H08423
29	36	1	10	5	80	94	3	P333	96	2300	45 48	59 28	103	000002	H08444
30	35	1	11	5	80	94	3	P333	81	0135	45 28	59 29	120	000001	H08445
33	35	3	11	5	80	94	3	P333	93	0851	45 06	58 53	117	000001	H08448
34	36	3	11	5	80	94	3	P333	70	1053	45 09	58 38	078	000001	H08449
35	36	4	11	5	80	94	3	P333	137	1316	44 55	58 19	245	000001	H08450

SPECIES: LARVAE SEASNAIL (LIPARIS UNID.)

SEQ. SET	STATION LINE	NO.	DATE D	M	Y	GEAR	TYPE TOW	MESH SIZE	GEAR DEPTH (METERS)	TIME OF TOW	LATITUDE	LONGITUDE	BOTTOM DEPTH(M)	NUMBER CAUGHT	HUNTSMAN NUMBER
43	34	5	12	5	80	94	3	P333	63	1146	44 27	58 34	068	000005	H08457
72	30	2	21	5	80	94	3	P333	29	1225	44 30	60 31	037	000011	H08487
75	29	3	21	5	80	94	3	P333	44	1940	44 01	60 55	043	000001	H08490
76	28	4	21	5	80	94	3	P333	90	2241	43 44	60 29	054	000001	H08491
108	19	1	26	5	80	94	3	P333	53	0122	44 02	64 16	075	000001	H08523
124	13	3	28	5	80	94	3	P333	104	0210	43 02	65 29	120	000002	H08539
125	12	5	28	5	80	94	3	P333	78	0450	42 45	65 29	095	000001	H08540
126	11	4	28	5	80	94	3	P333	80	0704	42 32	65 29	095	000001	H08541
131	8	7	29	5	80	94	3	P333	84	3252	41 52	65 38	090	000002	H08546
137	10	6	29	5	80	94	3	P333	68	2047	42 40	65 39	078	000002	H08552
138	11	3	29	5	80	94	3	P333	70	2306	43 02	65 39	100	000011	H08553

SPECIES: JUVENILES SAND LANCES UNIDENTIFIED (AMMODYTES)

SEQ. SET	STATION LINE	NO.	DATE D	M	Y	GEAR	TYPE TOW	MESH SIZE	GEAR DEPTH (METERS)	TIME OF TOW	LATITUDE	LONGITUDE	BOTTOM DEPTH(M)	NUMBER CAUGHT	HUNTSMAN NUMBER
64	29	1	14	5	80	94	3	P333	54	2218	44 47	61 22	100	000004	H08479
70	28	2	21	5	80	94	3	P333	125	0714	44 29	61 31	160	000001	H08485
74	29	4	21	5	80	94	3	P333	49	1720	44 07	60 35	060	000001	H08489
75	28	3	21	5	80	94	3	P333	44	1940	44 01	60 52	043	000004	H08490
87	27	4	23	5	80	94	3	P333	43	0425	43 46	60 59	048	000008	H08502
89	27	3	23	5	80	94	3	P333	80	1258	44 09	61 29	100	000001	H08504
90	26	2	23	5	80	94	3	P333	102	1617	44 16	62 04	165	000004	H08505
91	25	1	23	5	80	94	3	P333	124	1910	44 19	62 30	224	000002	H08506
96	23	2	24	5	80	94	3	P333	55	1001	43 38	62 23	071	000083	H08511
97	22	4	24	5	80	94	3	P333	73	1151	43 33	62 37	090	000015	H08512
99	22	6	24	5	80	94	3	P333	59	1624	43 25	62 22	084	000002	H08514
102	21	6	25	5	80	94	3	P333	91	0025	43 08	62 36	102	000007	H08517
103	21	5	25	5	80	94	3	P333	74	0220	43 19	62 42	095	000006	H08518
104	21	4	25	5	80	94	3	P333	79	0411	43 31	62 57	119	000001	H08519
112	20	3	26	5	80	94	3	P333	95	1348	43 17	63 00	110	000001	H08527
116	17	4	27	5	80	94	3	P333	193	0140	42 42	63 35	975	000001	H08531
117	17	3	27	5	80	94	3	P333	86	0525	43 01	63 59	095	000002	H08532
119	14	3	27	5	80	94	3	P333	200	1109	42 31	64 38	252	000001	H08534

SPECIES: ADULTS SAND LANCES UNIDENTIFIED (AMMODYTES)

SEQ. SET	STATION LINE	NO.	DATE D	M	Y	GEAR	TYPE TOW	MESH SIZE	GEAR DEPTH (METERS)	TIME OF TOW	LATITUDE	LONGITUDE	BOTTOM DEPTH(M)	NUMBER CAUGHT	HUNTSMAN NUMBER
1	37	3	7	5	80	94	3	P333	50	0733	44 21	59 48	062	000007	H08416
10	39	3	8	5	80	94	3	P333	137	0338	44 19	58 55	301	000008	H08425
11	38	5	8	5	80	94	3	P333	121	0610	44 02	58 51	155	000003	H08426
13	38	6	8	5	80	94	3	P333	111	1033	43 45	58 27	115	000001	H08428
14	39	5	8	5	80	94	3	P333	129	1245	43 44	58 08	144	000002	H08429
15	38	7	8	5	80	94	3	P333	130	1515	43 26	58 04	133	000001	H08430
17	38	9	8	5	80	94	3	P333	162	2018	43 03	57 31	233	000010	H08432
19	39	7	9	5	80	94	3	P333	162	0040	44 51	56 58	430	000004	H08434
20	38	10	9	5	80	94	3	P333	162	0420	44 42	57 05	426	000004	H08435
21	39	8	9	5	80	94	3	P333	149	0651	44 38	56 43	397	000037	H08436
22	38	11	9	5	80	94	3	P333	149	0902	44 26	56 43	998	000002	H08437
23	37	10	9	5	80	94	3	P333	119	1310	44 20	57 05	998	000001	H08438
24	37	9	9	5	80	94	3	P333	5	1620	44 32	57 23	045	000007	H08439
25	37	8	9	5	80	94	3	P333	70	2030	43 01	57 59	105	000120	H08440
26	37	6	10	5	80	94	3	P333	102	1310	43 26	58 28	101	000001	H08441
27	37	5	10	5	80	94	3	P333	106	1705	43 46	59 00	205	000032	H08442
28	37	4	10	5	80	94	3	P333	49	2036	44 08	59 30	047	000006	H08443
29	36	1	10	5	80	94	3	P333	96	2300	43 48	59 28	103	000116	H08444
30	35	1	11	5	80	94	3	P333	81	0135	43 28	59 29	120	000164	H08445
31	34	2	11	5	80	94	3	P333	81	0413	43 27	59 01	118	000100	H08446
32	35	2	11	5	80	94	3	P333	77	0703	43 09	59 03	086	000049	H08447
33	35	3	11	5	80	94	3	P333	93	0851	43 00	58 53	117	000047	H08448
34	36	3	11	5	80	94	3	P333	70	1053	43 09	58 38	078	000138	H08449
35	36	4	11	5	80	94	3	P333	137	1316	44 23	58 19	245	000602	H08450
36	35	4	11	5	80	94	3	P333	138	1527	44 45	58 32	205	000379	H08451
37	36	5	11	5	80	94	3	P333	40	1825	44 40	58 00	055	000154	H08452
42	33	6	12	5	80	94	3	P333	70	0905	44 08	58 40	081	000010	H08457
43	34	5	12	5	80	94	3	P333	63	1146	44 27	58 34	068	000098	H08458
44	33	5	12	5	80	94	3	P333	60	1355	44 21	58 56	092	000035	H08459
45	34	4	12	5	80	94	3	P333	141	1630	44 44	58 57	269	000117	H08460
46	33	4	12	5	80	94	3	P333	56	1921	44 38	59 18	082	000478	H08461
47	33	3	12	5	80	94	3	P333	68	2140	44 51	59 37	084	000226	H08462
48	34	2	13	5	80	94	3	P333	75	0022	45 13	59 33	089	000226	H08463
49	33	2	13	5	80	94	3	P333	112	0222	45 06	59 57	139	000309	H08464
50	34	1	13	5	80	94	3	P333	101	0525	45 31	59 59	178	000095	H08465
51	32	1	13	5	80	94	3	P333	60	0851	45 03	60 24	065	000345	H08466
52	32	2	13	5	80	94	3	P333	78	1134	44 46	60 00	102	000239	H08467
53	32	3	13	5	80	94	3	P333	49	1347	44 33	59 44	074	000877	H08468
54	32	4	13	5	80	94	3	P333	132	1614	44 20	59 26	230	000066	H08469
55	32	5	13	5	80	94	3	P333	119	1850	44 06	59 08	400	000014	H08470
56	32	6	13	5	80	94	3	P333	106	2043	44 00	59 00	998	000001	H08471
57	31	7	14	5	80	94	3	P333	69	0010	43 34	58 53	998	000001	H08472
58	31	5	14	5	80	94	3	P333	30	0327	43 51	59 17	065	000025	H08473
59	31	4	14	5	80	94	3	P333	108	0718	44 14	59 46	131	000031	H08474
60	31	3	14	5	80	94	3	P333	127	0953	44 27	60 03	142	000242	H08475
61	31	2	14	5	80	94	3	P333	54	1318	44 47	60 29	083	000453	H08476

62	31	1	14	5	80	94	3	PSII	36	1809	45 10	60 59	059	000012	H08477
63	30	1	14	5	80	94	3	PSII	149	2002	44 55	61 06	188	000624	H08478
64	29	1	14	5	80	94	3	PSII	54	2218	44 47	61 28	100	000147	H08479
65	28	1	15	5	80	94	3	PSII	56	0123	44 51	62 00	069	000004	H08480
66	22	1	20	5	80	94	3	PSII	84	1826	44 21	63 39	095	000001	H08481
67	24	1	20	5	80	94	3	PSII	63	2146	44 27	63 04	090	000001	H08482
68	26	1	21	5	80	94	3	PSII	74	0137	44 32	62 25	139	000008	H08483
69	27	2	21	5	80	94	3	PSII	116	0406	44 34	62 00	161	000011	H08484
70	28	2	21	5	80	94	3	PSII	125	0714	44 29	61 31	160	000037	H08485
71	29	2	21	5	80	94	3	PSII	78	0933	44 28	61 01	090	000008	H08486
72	30	2	21	5	80	94	3	PSII	29	1225	44 30	60 31	037	000168	H08487
73	30	3	21	5	80	94	3	PSII	91	1455	44 13	60 12	113	000020	H08488
74	29	4	21	5	80	94	3	PSII	49	1720	44 07	60 35	060	000012	H08489
75	28	3	21	5	80	94	3	PSII	44	1940	44 01	60 53	043	000011	H08490
76	28	4	21	5	80	94	3	PSII	50	2241	43 44	60 29	054	000010	H08491
87	27	4	23	5	80	94	3	PSII	45	0425	43 46	60 59	048	000012	H08502
88	26	3	23	5	80	94	3	PSII	38	1021	43 54	61 28	048	000003	H08503
89	27	3	23	5	80	94	3	PSII	80	1258	44 09	61 29	100	000006	H08504
90	26	2	23	5	80	94	3	PSII	102	1617	44 16	62 04	165	000013	H08505
91	25	1	23	5	80	94	3	PSII	124	1910	44 19	62 30	224	000021	H08506
92	24	2	23	5	80	94	3	PSII	104	2210	43 55	62 21	142	000006	H08507
93	25	2	24	5	80	94	3	PSII	115	0121	43 56	62 03	135	000001	H08508
97	22	4	24	5	80	94	3	PSII	73	1151	43 33	62 37	090	000016	H08512
103	21	5	25	5	80	94	3	PSII	74	0329	43 19	62 42	095	000005	H08518
104	21	4	25	5	80	94	3	PSII	79	0611	43 31	62 57	119	000002	H08519
105	21	3	25	5	80	94	3	PSII	145	0815	43 39	63 06	264	000004	H08520
106	21	2	25	5	80	94	3	PSII	138	1140	44 00	63 31	201	000001	H08521
108	19	1	26	5	80	94	3	PSII	53	0122	44 02	64 16	075	000001	H08523
110	18	3	26	5	80	94	3	PSII	80	0735	43 24	63 59	110	000001	H08525
112	20	3	26	5	80	94	3	PSII	95	1348	43 17	63 00	110	000002	H08527

SPECIES: JUVENILES ROCK GUNNEL (PHOLIS GUNNELLUS)

SEQ. SET	STATION LINE NO.	DATE D M Y	GEAR	TYPE TOW	MESH SIZE	GEAR DEPTH (METERS)	TIME OF TOW	LATITUDE	LONGITUDE	BOTTOM DEPTH(M)	NUMBER CAUGHT	HUNTSMAN NUMBER
138	11 3	29 5 80	94	3	PSII	70	2306	43 02	65 59	100	000001	H08553

SPECIES: LARVAE ROCK GUNNEL (PHOLIS GUNNELLUS)

SEQ. SET	STATION LINE NO.	DATE D M Y	GEAR	TYPE TOW	MESH SIZE	GEAR DEPTH (METERS)	TIME OF TOW	LATITUDE	LONGITUDE	BOTTOM DEPTH(M)	NUMBER CAUGHT	HUNTSMAN NUMBER
29	36 1	10 5 80	94	3	PSII	96	2300	45 48	59 28	103	000001	H08444

SPECIES: JUVENILES SHANNY/LUMPY (LUMPENUS LUMPRETAEFORMIS)

SEQ. SET	STATION LINE NO.	DATE D M Y	GEAR	TYPE TOW	MESH SIZE	GEAR DEPTH (METERS)	TIME OF TOW	LATITUDE	LONGITUDE	BOTTOM DEPTH(M)	NUMBER CAUGHT	HUNTSMAN NUMBER
10	39 3	8 5 80	94	3	PSII	137	0338	46 19	58 55	301	000001	H08425

SPECIES: LARVAE SHANNY/LUMPY (LUMPENUS LUMPRETAEFORMIS)

SEQ. SET	STATION LINE NO.	DATE D M Y	GEAR	TYPE TOW	MESH SIZE	GEAR DEPTH (METERS)	TIME OF TOW	LATITUDE	LONGITUDE	BOTTOM DEPTH(M)	NUMBER CAUGHT	HUNTSMAN NUMBER
1	37 3	7 5 80	94	3	PSII	50	0733	46 21	59 48	062	000001	H08416
8	39 2	7 5 80	94	3	PSII	141	2254	46 32	59 15	314	000001	H08423
9	38 4	8 5 80	94	3	PSII	92	0057	46 27	59 23	145	000001	H08424
10	39 3	8 5 80	94	3	PSII	137	0338	46 19	58 55	301	000001	H08425
11	38 5	8 5 80	94	3	PSII	121	0610	46 02	58 51	155	000001	H08426
14	39 5	8 5 80	94	3	PSII	129	1245	45 44	58 08	144	000001	H08429
29	36 1	10 5 80	94	3	PSII	96	2300	45 48	59 28	103	000002	H08444
30	35 1	11 5 80	94	3	PSII	81	0125	45 28	59 29	120	000001	H08445
31	36 2	11 5 80	94	3	PSII	81	0413	45 27	59 01	118	000001	H08446
33	35 3	11 5 80	94	3	PSII	93	0851	45 00	58 53	117	000006	H08448

SPECIES: LARVAE ARCTIC SHANNY (STICHAEUS PUNCTATUS)

SEQ. SET	STATION LINE NO.	DATE D M Y	GEAR	TYPE TOW	MESH SIZE	GEAR DEPTH (METERS)	TIME OF TOW	LATITUDE	LONGITUDE	BOTTOM DEPTH(M)	NUMBER CAUGHT	HUNTSMAN NUMBER
62	31 1	14 5 80	94	3	PSII	36	1809	45 10	60 59	059	000919	H08477

SPECIES: LARVAE RADIATED SHANNY (ULVARIA SUBBIFURCATA)

SEQ. SET	STATION LINE	NO.	DATE D	M	Y	GEAR	TYPE TOW	MESH SIZE	GEAR DEPTH (METERS)	TIME OF TOW	LATITUDE	LONGITUDE	BOTTOM DEPTH(M)	NUMBER CAUGHT	HUNTSMAN NUMBER
102	21	4	25	5	80	94	3	P333	91	0025	43 06	62 30	102	000003	H08517
109	19	2	26	5	80	94	3	P333	142	0450	43 44	63 55	240	000001	H08524
119	14	3	27	5	80	94	3	P333	200	1109	42 31	64 38	252	000001	H08534

SPECIES: JUVENILE GRYNOUTH (CRYPTACANTHODES MACULATUS)

SEQ. SET	STATION LINE	NO.	DATE D	M	Y	GEAR	TYPE TOW	MESH SIZE	GEAR DEPTH (METERS)	TIME OF TOW	LATITUDE	LONGITUDE	BOTTOM DEPTH(M)	NUMBER CAUGHT	HUNTSMAN NUMBER
7	38	2	7	5	80	94	3	P333	73	2041	46 40	59 40	092	000001	H08422
34	34	3	11	5	80	94	3	P333	70	1053	45 09	58 38	078	000001	H08449

SPECIES: LARVAE GRYNOUTH (CRYPTACANTHODES MACULATUS)

SEQ. SET	STATION LINE	NO.	DATE D	M	Y	GEAR	TYPE TOW	MESH SIZE	GEAR DEPTH (METERS)	TIME OF TOW	LATITUDE	LONGITUDE	BOTTOM DEPTH(M)	NUMBER CAUGHT	HUNTSMAN NUMBER
3	37	1	7	5	80	94	3	P333	72	1210	46 42	60 15	085	000001	H08418

SPECIES: LARVAE SHANNY UNIDENTIFIED (LUMPENIDAE)

SEQ. SET	STATION LINE	NO.	DATE D	M	Y	GEAR	TYPE TOW	MESH SIZE	GEAR DEPTH (METERS)	TIME OF TOW	LATITUDE	LONGITUDE	BOTTOM DEPTH(M)	NUMBER CAUGHT	HUNTSMAN NUMBER
2	37	2	7	5	80	94	3	P333	93	0956	46 34	60 03	113	000001	H08417
10	39	3	8	5	80	94	3	P333	137	0338	46 19	58 55	301	000001	H08425
27	37	5	10	5	80	94	3	P333	106	1705	45 46	59 00	205	000001	H08442
28	37	4	10	5	80	94	3	P333	49	2036	46 08	59 30	047	000005	H08443
29	36	1	10	5	80	94	3	P333	96	2300	45 48	59 28	103	000002	H08444
31	34	2	11	5	80	94	3	P333	81	0413	45 27	59 01	118	000001	H08446
33	35	3	11	5	80	94	3	P333	93	0851	45 00	58 53	117	000006	H08448
42	31	1	14	5	80	94	3	P333	36	1809	45 10	60 59	059	000001	H08477

SPECIES: LARVAE WHITE BARRACUDINA (NOTOLEPIS RISSOI)

SEQ. SET	STATION LINE	NO.	DATE D	M	Y	GEAR	TYPE TOW	MESH SIZE	GEAR DEPTH (METERS)	TIME OF TOW	LATITUDE	LONGITUDE	BOTTOM DEPTH(M)	NUMBER CAUGHT	HUNTSMAN NUMBER
129	8	8	28	5	80	94	3	P333	166	1859	41 02	65 08	098	000004	H08544
130	7	9	28	5	80	94	3	P333	154	2336	41 26	65 59	190	000001	H08545

SPECIES: EGGS FISH EGGS UNID

SEQ. SET	STATION LINE	NO.	DATE D	M	Y	GEAR	TYPE TOW	MESH SIZE	GEAR DEPTH (METERS)	TIME OF TOW	LATITUDE	LONGITUDE	BOTTOM DEPTH(M)	NUMBER CAUGHT	HUNTSMAN NUMBER
2	37	2	7	5	80	94	3	P333	93	0956	46 34	60 03	113	000001	H08417
8	39	2	7	5	80	94	3	P333	141	2254	46 32	59 15	314	000001	H08423
14	39	5	8	5	80	94	3	P333	129	1245	45 44	58 08	144	000006	H08429
21	39	8	9	5	80	94	3	P333	149	0451	44 38	56 43	397	000001	H08436
25	37	8	9	5	80	94	3	P333	70	2030	45 01	57 29	105	000040	H08440
27	37	5	10	5	80	94	3	P333	106	1705	45 46	59 00	205	000001	H08442
32	33	2	11	5	80	94	3	P333	77	0703	45 09	59 03	086	000001	H08447
34	34	3	11	5	80	94	3	P333	70	1053	45 09	58 38	078	000001	H08449
36	35	4	11	5	80	94	3	P333	138	1527	44 45	58 32	205	000002	H08451
42	33	6	12	5	80	94	3	P333	70	0905	44 08	58 40	081	000001	H08457
44	33	5	12	5	80	94	3	P333	60	1335	44 21	58 56	092	000002	H08459
48	34	2	13	5	80	94	3	P333	75	0022	45 13	59 33	089	000002	H08463
57	31	7	14	5	80	94	3	P333	69	0010	43 34	58 53	098	000001	H08472
60	31	3	14	5	80	94	3	P333	127	0953	44 27	60 03	142	000003	H08475
63	30	1	14	5	80	94	3	P333	149	2002	44 55	61 06	188	000002	H08478
75	28	3	21	5	80	94	3	P333	44	1940	44 01	60 55	043	000002	H08490
78	30	4	22	5	80	94	3	P333	132	0410	43 38	59 27	214	000001	H08493
81	27	5	22	5	80	94	3	P333	106	1250	43 23	60 30	244	000003	H08496
83	25	5	22	5	80	94	3	P333	200	1841	43 14	61 06	584	000003	H08498
93	25	2	24	5	80	94	3	P333	115	0121	43 56	62 03	135	000002	H08508
96	23	2	24	5	80	94	3	P333	55	1001	43 38	62 23	071	000001	H08511
127	10	7	28	5	80	94	3	P333	113	1014	42 10	65 29	116	000001	H08542
134	9	6	29	5	80	94	3	P333	132	1150	42 15	65 39	264	000003	H08549
138	11	3	29	5	80	94	3	P333	70	2306	43 02	65 59	100	000001	H08553

SPECIES: HEGGS# COD (GADUS MORHUA) EGGS

SEQ. SET	STATION LINE	NO.	DATE D	M	Y	GEAR	TYPE TOW	MESH SIZE	GEAR DEPTH (METERS)	TIME OF TOW	LATITUDE	LONGITUDE	BOTTOM DEPTH(M)	NUMBER CAUGHT	HUNTSMAN NUMBER
25	37	8	9	5	80	94	3	P333	70	2030	45 31	57 59	105	000001	H08440
27	37	5	10	5	80	94	3	P333	106	1705	45 46	59 00	205	000003	H08442
29	36	1	10	5	80	94	3	P333	96	2350	45 48	59 28	103	000001	H08444
31	36	2	11	5	80	94	3	P333	31	0413	45 27	59 01	118	000001	H08446
32	35	2	11	5	80	94	3	P333	77	0703	45 09	59 03	086	000001	H08447
36	35	4	11	5	80	94	3	P333	138	1527	44 45	58 32	205	000012	H08451
43	34	5	12	5	80	94	3	P333	63	1146	44 27	58 34	068	000004	H08458
44	33	5	12	5	80	94	3	P333	60	1355	44 21	58 56	092	000005	H08459
46	33	4	12	5	80	94	3	P333	56	1921	44 38	59 18	082	000002	H08461
47	33	3	12	5	80	94	3	P333	68	2140	44 51	59 37	084	000001	H08462
49	33	2	13	5	80	94	3	P333	112	0222	45 06	59 57	139	000001	H08464
50	34	1	13	5	80	94	3	P333	101	0525	45 31	59 59	178	000001	H08465
51	32	1	13	5	80	94	3	P333	60	0651	45 03	60 24	063	000004	H08466
52	32	2	13	5	80	94	3	P333	78	1134	44 46	60 00	102	000002	H08467
53	32	3	13	5	80	94	3	P333	49	1347	44 33	59 44	074	000026	H08468
55	32	5	13	5	80	94	3	P333	119	1850	44 06	59 08	400	100001	H08470
58	31	5	14	5	80	94	3	P333	30	0327	43 51	59 17	063	000006	H08473
59	31	4	14	5	80	94	3	P333	108	0718	44 14	59 46	131	000002	H08474
60	31	3	14	5	80	94	3	P333	127	0953	44 27	60 03	142	000009	H08475
61	31	2	14	5	80	94	3	P333	54	1318	44 47	60 29	083	000003	H08476
62	31	1	14	5	80	94	3	P333	36	1809	45 10	60 59	059	000014	H08477
63	30	1	14	5	80	94	3	P333	149	2002	44 55	61 06	188	000003	H08478
64	29	1	14	5	80	94	3	P333	54	2218	44 47	61 28	100	000001	H08479
65	28	1	15	5	80	94	3	P333	56	0123	44 51	62 00	069	000002	H08480
66	22	1	20	5	80	94	3	P333	84	1826	44 21	63 39	093	000001	H08481
68	26	1	21	5	80	94	3	P333	74	0137	44 32	62 25	139	000002	H08483
70	28	2	21	5	80	94	3	P333	125	0714	44 29	61 31	160	000002	H08485
71	29	2	21	5	80	94	3	P333	78	0953	44 28	61 01	098	000005	H08486
72	30	2	21	5	80	94	3	P333	29	1225	44 30	60 31	037	000002	H08487
73	30	3	21	5	80	94	3	P333	91	1458	44 13	60 12	113	000009	H08488
74	29	4	21	5	80	94	3	P333	49	1720	44 07	60 35	060	000001	H08489
75	28	3	21	5	80	94	3	P333	44	1940	44 01	60 55	043	000001	H08490
76	28	4	21	5	80	94	3	P333	50	2241	43 44	60 29	054	000010	H08491
77	29	5	22	5	80	94	3	P333	54	0125	43 41	60 00	060	000001	H08492
88	26	3	23	5	80	94	3	P333	38	1021	43 54	61 28	048	000002	H08503
89	27	3	23	5	80	94	3	P333	80	1258	44 09	61 29	100	000002	H08504
90	26	2	23	5	80	94	3	P333	102	1617	44 16	62 04	165	000001	H08505
92	24	2	23	5	80	94	3	P333	104	2210	43 55	62 21	142	000001	H08507
107	21	1	25	5	80	94	3	P333	113	1455	44 16	63 47	095	000001	H08522
124	13	3	28	5	80	94	3	P333	104	0210	43 02	63 29	120	000002	H08539
132	6	4	29	5	80	94	3	P333	70	0617	41 35	66 30	083	000004	H08547
138	11	3	29	5	80	94	3	P333	70	2304	43 02	63 59	100	000001	H08553

SPECIES: HEGGS# HADDOCK (MELANOGRAMMUS AEGLEFINUS) EGGS

SEQ. SET	STATION LINE	NO.	DATE D	M	Y	GEAR	TYPE TOW	MESH SIZE	GEAR DEPTH (METERS)	TIME OF TOW	LATITUDE	LONGITUDE	BOTTOM DEPTH(M)	NUMBER CAUGHT	HUNTSMAN NUMBER
35	36	4	11	5	80	94	3	P333	137	1316	44 55	58 19	248	000001	H08450
44	33	5	12	5	80	94	3	P333	60	1355	44 21	58 56	092	000001	H08459
57	31	7	14	5	80	94	3	P333	69	0010	43 34	58 53	998	000001	H08472
60	31	3	14	5	80	94	3	P333	127	0953	44 27	60 03	142	000001	H08475
69	27	2	21	5	80	94	3	P333	116	0406	44 34	62 00	161	000001	H08484
70	28	2	21	5	80	94	3	P333	125	0714	44 29	61 31	160	000004	H08485
76	28	4	21	5	80	94	3	P333	50	2241	43 44	60 29	054	000005	H08491
77	29	5	22	5	80	94	3	P333	54	0125	43 41	60 00	060	000001	H08492
87	27	4	23	5	80	94	3	P333	43	0625	43 46	60 59	048	000004	H08502
90	26	2	23	5	80	94	3	P333	102	1617	44 16	62 04	165	000004	H08505
92	24	2	23	5	80	94	3	P333	104	2210	43 55	62 21	142	000004	H08507
94	24	3	24	5	80	94	3	P333	69	0430	43 34	61 56	080	000002	H08509
95	23	3	24	5	80	94	3	P333	78	0712	43 21	61 39	091	000001	H08510
97	22	4	24	5	80	94	3	P333	73	1151	43 33	62 37	090	000002	H08512
98	22	5	24	5	80	94	3	P333	75	1430	43 27	62 29	085	000001	H08513
100	22	7	24	5	80	94	3	P333	72	1834	43 12	62 12	100	000001	H08515
107	21	1	25	5	80	94	3	P333	113	1455	44 16	63 47	095	000001	H08522
118	19	1	26	5	80	94	3	P333	53	0122	44 02	64 16	175	000007	H08533
120	18	3	27	5	80	94	3	P333	39	1501	42 47	64 29	105	000003	H08535
121	18	2	27	5	80	94	3	P333	111	1311	43 12	64 27	123	000001	H08536
124	13	3	28	5	80	94	3	P333	104	0210	43 02	63 29	120	000017	H08539
128	12	8	28	5	80	94	3	P333	72	2456	42 48	63 29	195	000033	H08540

12a	11	4	28	5 80	94	3	P333	80	0704	42 22	62 25	092	000094	H08541
12?	11	?	28	5 80	94	3	P333	113	1014	42 10	62 29	116	000022	H08542
134	9	6	29	5 80	94	3	P333	122	1130	42 13	63 39	264	000004	H08543
13a	8	5	29	5 80	94	3	P333	109	1730	42 43	64 29	122	000026	H08552
137	10	6	29	5 80	94	3	P333	68	2047	41 48	63 39	078	000036	H08551
138	11	3	29	5 80	94	3	P333	70	2304	43 02	62 59	100	000017	H08553

SPECIES: YEBOOA AMERICAN PLAICE (HIPPOGLOSSOIDES PLATESSOIDES) 880

SEQ. SET	STATION LINE	NO.	DATE D	M	Y	GEAR	TYPE TOW	MESH SIZE	GEAR DEPTH (METERS)	TIME OF TOW	LATITUDE	LONGITUDE	BOTTOM DEPTH(M)	NUMBER CAUGHT	HUNTSMAN NUMBER
1	37	3	7	5 80	94	3	P333	50	0733	46 21	59 49	062	000020	H08416
2	37	2	7	5 80	94	3	P333	93	0956	46 34	60 03	113	000010	H08417
3	37	1	7	5 80	94	3	P333	72	1210	46 42	60 13	085	000002	H08418
4	38	1	7	5 80	94	3	P333	131	1450	47 00	60 08	147	000006	H08419
5	39	1	7	5 80	94	3	P333	181	1646	47 00	59 54	331	000001	H08420
6	38	2	7	5 80	94	3	P333	77	1845	46 50	59 52	133	000002	H08421
7	38	3	7	5 80	94	3	P333	73	2041	46 40	59 48	092	000002	H08422
9	38	4	8	5 80	94	3	P333	92	0057	46 27	59 23	145	000011	H08424
10	39	3	8	5 80	94	3	P333	137	0338	46 19	58 55	301	000008	H08425
11	38	5	8	5 80	94	3	P333	121	0610	46 02	58 51	158	000003	H08426
13	38	6	8	5 80	94	3	P333	111	1033	45 45	58 27	115	000004	H08428
14	39	5	8	5 80	94	3	P333	129	1245	45 44	58 08	144	000009	H08429
15	38	7	8	5 80	94	3	P333	130	1515	45 26	58 04	133	000001	H08430
16	38	8	8	5 80	94	3	P333	94	1737	45 15	57 47	095	000002	H08431
17	38	9	8	5 80	94	3	P333	142	2018	45 03	57 31	233	000004	H08432
18	39	6	8	5 80	94	3	P333	101	2223	45 01	57 13	447	000001	H08433
24	37	9	9	5 80	94	3	P333	5	1420	44 32	57 23	065	000001	H08439
25	37	8	9	5 80	94	3	P333	70	2030	45 01	57 59	105	000004	H08440
26	37	6	10	5 80	94	3	P333	102	1310	45 26	58 28	101	000002	H08441
27	37	5	10	5 80	94	3	P333	104	1705	45 46	59 00	205	000034	H08442
28	37	4	10	5 80	94	3	P333	49	2036	46 08	59 30	047	000043	H08443
29	34	1	10	5 80	94	3	P333	96	2300	45 48	59 28	103	000073	H08444
30	35	1	11	5 80	94	3	P333	81	0135	45 28	59 29	120	000448	H08445
31	36	2	11	5 80	94	3	P333	81	0413	45 27	59 01	118	000111	H08446
32	35	2	11	5 80	94	3	P333	77	0703	45 09	59 03	086	000236	H08447
33	35	3	11	5 80	94	3	P333	93	0851	45 00	58 53	117	000198	H08448
34	36	3	11	5 80	94	3	P333	70	1053	45 09	58 38	078	000082	H08449
35	36	4	11	5 80	94	3	P333	137	1316	44 55	58 19	245	000147	H08450
36	35	4	11	5 80	94	3	P333	138	1527	44 45	58 32	205	000074	H08451
37	36	5	11	5 80	94	3	P333	40	1825	44 40	58 00	055	000036	H08452
42	33	6	12	5 80	94	3	P333	70	0905	44 08	58 40	081	000007	H08457
43	34	5	12	5 80	94	3	P333	63	1146	44 27	58 34	068	000032	H08458
44	33	5	12	5 80	94	3	P333	60	1355	44 21	58 56	092	000019	H08459
45	34	4	12	5 80	94	3	P333	141	1630	44 44	58 57	269	000061	H08460
46	33	4	12	5 80	94	3	P333	56	1921	44 38	59 18	062	000093	H08461
47	33	3	12	5 80	94	3	P333	68	2140	44 51	59 37	084	000063	H08462
48	34	2	13	5 80	94	3	P333	75	0022	45 13	59 33	089	000172	H08463
49	33	2	13	5 80	94	3	P333	112	0222	45 06	59 57	139	000044	H08464
50	34	1	13	5 80	94	3	P333	101	0525	45 31	59 59	178	000044	H08465
51	32	1	13	5 80	94	3	P333	60	0851	45 03	60 24	063	000170	H08466
52	32	2	13	5 80	94	3	P333	78	1134	44 46	60 00	102	000128	H08467
53	32	3	13	5 80	94	3	P333	49	1347	44 33	59 44	074	000266	H08468
54	32	4	13	5 80	94	3	P333	132	1614	44 20	59 26	230	000003	H08469
55	32	5	13	5 80	94	3	P333	119	1850	44 06	59 08	400	000004	H08470
58	31	5	14	5 80	94	3	P333	30	0327	43 51	59 17	065	000008	H08473
59	31	4	14	5 80	94	3	P333	108	0718	44 14	59 46	131	000031	H08474
60	31	3	14	5 80	94	3	P333	127	0953	44 27	60 03	142	000115	H08475
61	31	2	14	5 80	94	3	P333	54	1318	44 47	60 29	083	000108	H08476
62	31	1	14	5 80	94	3	P333	36	1809	45 10	60 39	059	000090	H08477
63	30	1	14	5 80	94	3	P333	149	2002	44 55	61 04	188	000069	H08478
64	29	1	14	5 80	94	3	P333	54	2218	44 47	61 28	100	000025	H08479
65	28	1	15	5 80	94	3	P333	56	0123	44 51	62 00	069	000014	H08480
66	22	1	20	5 80	94	3	P333	84	1826	44 21	63 39	095	000003	H08481
67	24	1	20	5 80	94	3	P333	63	2146	44 27	63 04	090	000002	H08482
68	26	1	21	5 80	94	3	P333	74	0137	44 32	62 25	139	000002	H08483
69	27	2	21	5 80	94	3	P333	116	0406	44 34	62 00	161	000013	H08484
70	28	2	21	5 80	94	3	P333	125	0714	44 29	61 31	160	000028	H08485
71	29	2	21	5 80	94	3	P333	78	0953	44 28	61 01	090	000030	H08486
72	30	2	21	5 80	94	3	P333	29	1225	44 30	60 31	037	000032	H08487
73	30	3	21	5 80	94	3	P333	91	1455	44 13	60 12	113	000017	H08488
74	29	4	21	5 80	94	3	P333	49	1720	44 07	60 35	060	000006	H08489
75	28	3	21	5 80	94	3	P333	44	1940	44 01	60 55	043	000018	H08490
76	28	4	21	5 80	94	3	P333	90	2241	43 44	60 29	054	000002	H08491

SET	LINE	NO.	D	M	Y	GEAR	TON	SIZE	(METERS)	OF TOW	LATITUDE	LONGITUDE	DEPTH(M)	CAUGHT	NUMBER
87	27	4	23	5	80	94	3	P333	43	2625	43 46	68 59	048	000001	H08502
88	26	3	23	5	80	94	3	P333	28	1021	43 54	61 28	048	000006	H08503
89	27	2	23	5	80	94	3	P333	80	1228	44 09	61 29	190	000018	H08504
90	26	2	23	5	80	94	3	P333	102	1617	44 16	62 34	165	000001	H08505
107	21	1	28	5	80	94	3	P333	113	1455	44 16	63 47	095	000001	H08522
108	19	1	26	5	80	94	3	P333	53	0122	44 02	64 16	075	000001	H08523
121	16	2	27	5	80	94	3	P333	111	1811	43 12	64 27	125	000001	H08536
125	12	5	28	5	80	94	3	P333	78	0450	42 45	65 29	095	000002	H08540
128	11	3	29	5	80	94	3	P333	70	2304	43 22	65 59	100	000001	H08553

SPECIES: H08004 WITCH FLOUNDER (GLYPTOCEPHALUS CYNOGLOSSUS) E000

SET	LINE	NO.	D	M	Y	GEAR	TON	SIZE	(METERS)	OF TOW	LATITUDE	LONGITUDE	DEPTH(M)	CAUGHT	NUMBER
93	25	2	24	5	80	94	3	P333	115	0121	43 56	62 03	135	000001	H08508
98	22	5	24	5	80	94	3	P333	75	1430	43 27	62 29	085	000003	H08513
99	22	6	24	5	80	94	3	P333	59	1624	43 25	62 22	084	000004	H08514
100	22	7	24	5	80	94	3	P333	72	1834	43 12	62 12	100	000001	H08515
102	21	6	25	5	80	94	3	P333	91	0025	43 08	62 30	102	000004	H08517
103	21	5	25	5	80	94	3	P333	74	0320	43 19	62 42	095	000001	H08518
108	19	1	26	5	80	94	3	P333	53	0122	44 02	64 16	075	000001	H08523
112	20	3	26	5	80	94	3	P333	95	1348	43 17	63 00	110	000004	H08527
114	19	5	26	5	80	94	3	P333	116	2025	42 55	62 56	131	000001	H08529
116	17	4	27	5	80	94	3	P333	193	0140	42 42	63 35	975	000001	H08531
119	14	3	27	5	80	94	3	P333	200	1109	42 31	64 38	252	000001	H08534

SPECIES: H08004 FOXBEARD ROCKLING (ENCHELYOPUS CIMBRIUS) E000

SET	LINE	NO.	D	M	Y	GEAR	TON	SIZE	(METERS)	OF TOW	LATITUDE	LONGITUDE	DEPTH(M)	CAUGHT	NUMBER
98	22	5	24	5	80	94	3	P333	75	1430	43 27	62 29	085	000001	H08513
99	22	6	24	5	80	94	3	P333	59	1624	43 25	62 22	084	000002	H08514
112	20	3	26	5	80	94	3	P333	95	1348	43 17	63 00	110	000003	H08527
114	19	5	26	5	80	94	3	P333	116	2025	42 55	62 56	131	000002	H08529

SPECIES: H08004 YELLOWTAIL FLOUNDER (Limanda ferruginea) E000

SET	LINE	NO.	D	M	Y	GEAR	TON	SIZE	(METERS)	OF TOW	LATITUDE	LONGITUDE	DEPTH(M)	CAUGHT	NUMBER
44	33	5	12	5	80	94	3	P333	60	1255	44 21	58 56	092	000001	H08459
46	33	4	12	5	80	94	3	P333	56	1721	44 38	59 18	082	000001	H08461
70	28	2	21	5	80	94	3	P333	125	0714	44 29	61 31	160	000001	H08485
72	30	2	21	5	80	94	3	P333	29	1225	44 30	60 31	037	000048	H08487
73	30	3	21	5	80	94	3	P333	91	1455	44 13	60 12	113	000002	H08488
99	22	6	24	5	80	94	3	P333	59	1624	43 25	62 22	084	000002	H08514
102	21	6	25	5	80	94	3	P333	91	0025	43 08	62 30	102	000001	H08517
133	7	8	29	5	80	94	3	P333	63	0843	41 56	66 30	078	000076	H08548
137	10	6	29	5	80	94	3	P333	68	2047	42 40	65 59	070	000002	H08552

SPECIES: H08004 CUNNER (TAUTOGOLABRUS ADSPERSUS) E000

SET	LINE	NO.	D	M	Y	GEAR	TON	SIZE	(METERS)	OF TOW	LATITUDE	LONGITUDE	DEPTH(M)	CAUGHT	NUMBER
120	13	3	27	5	80	94	3	P333	89	1501	42 47	64 24	108	000001	H08533
126	11	4	28	5	80	94	3	P333	80	0704	42 32	65 29	095	000002	H08541
130	7	9	28	5	80	94	3	P333	134	2336	41 26	65 59	190	000003	H08545

SPECIES: H08004 CUSK (BROSME BROSME) E000

SET	LINE	NO.	D	M	Y	GEAR	TON	SIZE	(METERS)	OF TOW	LATITUDE	LONGITUDE	DEPTH(F)	CAUGHT	NUMBER
44	33	5	12	5	80	94	3	P333	60	1255	44 21	58 56	092	000001	H08459
77	29	5	22	5	80	94	3	P333	54	0125	43 41	60 00	060	000003	H08492
93	25	2	24	5	80	94	3	P333	115	0121	43 56	62 03	135	000001	H08508
98	22	5	24	5	80	94	3	P333	75	1430	43 27	62 29	085	000001	H08513
99	22	6	24	5	80	94	3	P333	59	1624	43 25	62 22	084	000012	H08514
102	21	6	25	5	80	94	3	P333	91	0025	43 08	62 30	102	000004	H08517
103	21	5	25	5	80	94	3	P333	74	0320	43 19	62 42	095	000001	H08518
114	19	5	26	5	80	94	3	P333	116	2025	42 55	62 56	131	000001	H08529
116	17	4	27	5	80	94	3	P333	193	0140	42 42	63 35	975	000001	H08531
118	16	2	27	5	80	94	3	P333	128	1743	42 45	64 06	200	000001	H08533
119	14	3	27	5	80	94	3	P333	200	1109	42 31	64 38	252	000004	H08534
124	12	1	28	5	80	94	3	P333	104	2210	43 12	65 29	120	000004	H08539

125	12	5	29	5 80	94	3	P333	78	0450	42 45	65 29	095	000060	H08541
126	11	4	28	5 80	94	3	P333	80	0704	42 32	65 29	095	000130	H08542
133	9	7	28	5 80	94	3	P333	158	1347	41 49	65 32	998	000001	H08543
134	9	6	29	5 80	94	3	P333	132	1150	42 15	65 59	264	000002	H08549
136	9	5	29	5 80	94	3	P333	109	1758	42 43	66 29	125	000005	H08551
137	11	6	29	5 80	94	3	P333	68	2047	42 46	65 59	078	000016	H08552
138	11	3	29	5 80	94	3	P333	70	2306	43 02	65 59	100	000042	H08553

SPECIES: 081004 SILVER HAKE/S.P. HAKE/O.P. HAKE/W. HAKE/F.B. ROCKLING/BUTTERFISH EGGS

SEQ. SET	STATION LINE	NO.	DATE D	M	Y	GEAR	TYPE TOW	MESH SIZE	GEAR DEPTH (METERS)	TIME OF TOW	LATITUDE	LONGITUDE	BOTTOM DEPTH(M)	NUMBER CAUGHT	HUNTSMAN NUMBER
64	29	1	14	5 80		94	3	P333	94	2210	44 47	61 28	100	000002	H08479
66	22	1	20	5 80		94	3	P333	84	1856	44 21	63 39	095	000003	H08481
67	24	1	20	5 80		94	3	P333	63	2146	44 27	63 04	090	000107	H08482
68	26	1	21	5 80		94	3	P333	74	0137	44 32	62 23	139	000006	H08483
69	27	2	21	5 80		94	3	P333	114	0406	44 34	62 08	161	000035	H08484
70	28	2	21	5 80		94	3	P333	125	0714	44 29	61 31	160	000020	H08485
71	29	2	21	5 80		94	3	P333	78	0953	44 20	61 01	090	000001	H08486
84	24	4	22	5 80		94	3	P333	81	2134	43 11	61 25	120	000133	H08499
90	26	3	23	5 80		94	3	P333	38	1021	43 34	61 28	048	000004	H08503
91	25	1	23	5 80		94	3	P333	124	1910	44 19	62 30	224	050004	H08504
92	24	2	23	5 80		94	3	P333	104	2210	43 58	62 21	142	000026	H08507
93	25	2	24	5 80		94	3	P333	115	0121	43 56	62 03	135	000004	H08508
95	23	3	24	5 80		94	3	P333	78	0712	43 21	61 59	091	000001	H08510
96	23	2	24	5 80		94	3	P333	91	1001	43 38	62 23	071	000013	H08511
97	22	4	24	5 80		94	3	P333	72	1151	43 23	62 32	090	070012	H08512
98	22	5	24	5 80		94	3	P333	75	1430	43 27	62 29	085	000019	H08513
99	22	6	24	5 80		94	3	P333	59	1624	43 25	62 22	084	000008	H08514
100	22	7	24	5 80		94	3	P333	72	1834	43 12	62 12	100	000007	H08515
101	22	8	24	5 80		94	3	P333	92	2056	43 03	61 59	106	000004	H08516
103	21	8	25	5 80		94	3	P333	74	0320	43 19	62 42	095	000003	H08518
106	21	2	25	5 80		94	3	P333	138	1140	44 00	63 31	201	000001	H08521
107	21	1	25	5 80		94	3	P333	113	1405	44 16	63 47	095	000002	H08522
108	19	1	26	5 80		94	3	P333	53	0122	44 02	64 16	075	000011	H08523
109	19	2	26	5 80		94	3	P333	162	0450	43 44	63 55	240	000001	H08524
110	18	3	26	5 80		94	3	P333	80	0723	43 24	63 39	110	000003	H08525
111	19	3	26	5 80		94	3	P333	89	1011	43 20	63 26	142	000002	H08526
112	20	3	26	5 80		94	3	P333	95	1340	43 17	63 00	110	000013	H08527
114	19	5	26	5 80		94	3	P333	116	2025	42 58	62 56	131	000047	H08529
115	18	4	26	5 80		94	3	P333	141	2316	42 59	63 30	155	000006	H08530
116	17	4	27	5 80		94	3	P333	193	0140	42 42	63 35	975	000005	H08531
119	14	3	27	5 80		94	3	P333	200	1109	42 31	64 38	252	000005	H08534
120	15	3	27	5 80		94	3	P333	89	1501	42 47	64 34	105	000004	H08535
121	16	2	27	5 80		94	3	P333	111	1811	43 12	64 37	125	000006	H08536
124	13	3	28	5 80		94	3	P333	104	0210	43 02	65 29	120	000003	H08539
125	12	5	28	5 80		94	3	P333	78	0450	42 45	65 29	095	000002	H08540
130	9	7	28	5 80		94	3	P333	158	1347	41 49	65 32	998	000001	H08543
134	9	6	29	5 80		94	3	P333	132	1150	42 15	65 59	264	000002	H08549
136	9	5	29	5 80		94	3	P333	109	1758	42 43	66 29	125	000005	H08551

SPECIES: 081004 COD/HADDOCK EGGS

SEQ. SET	STATION LINE	NO.	DATE D	M	Y	GEAR	TYPE TOW	MESH SIZE	GEAR DEPTH (METERS)	TIME OF TOW	LATITUDE	LONGITUDE	BOTTOM DEPTH(M)	NUMBER CAUGHT	HUNTSMAN NUMBER
1	37	3	7	5 80		94	3	P333	30	0733	44 31	59 46	042	000015	H08416
4	38	1	7	5 80		94	3	P333	131	1450	47 00	60 08	147	000010	H08419
6	38	2	7	5 80		94	3	P333	77	1845	46 50	59 52	135	000019	H08421
11	38	5	8	5 80		94	3	P333	121	0610	46 02	58 51	155	000002	H08426

SPECIES: 081004 COD/HADDOCK/WITCH EGGS

SEQ. SET	STATION LINE	NO.	DATE D	M	Y	GEAR	TYPE TOW	MESH SIZE	GEAR DEPTH (METERS)	TIME OF TOW	LATITUDE	LONGITUDE	BOTTOM DEPTH(M)	NUMBER CAUGHT	HUNTSMAN NUMBER
2	37	2	7	5 80		94	3	P333	93	0956	44 34	60 03	113	000036	H08417
3	37	1	7	5 80		94	3	P333	72	1210	44 42	60 15	090	000011	H08418
4	38	1	7	5 80		94	3	P333	131	1450	47 00	60 08	147	000002	H08419
5	39	1	7	5 80		94	3	P333	101	1644	47 00	59 54	331	000004	H08420
9	38	4	8	5 80		94	3	P333	92	0057	46 27	59 23	145	000015	H08424
10	39	3	8	5 80		94	3	P333	137	0330	46 19	58 58	201	000013	H08425
13	38	6	8	5 80		94	3	P333	111	1033	45 48	58 27	115	000001	H08428
14	39	5	8	5 80		94	3	P333	129	1245	45 44	58 08	144	000007	H08429
15	38	7	8	5 80		94	3	P333	130	1515	45 26	58 04	133	000002	H08430
16	38	8	8	5 80		94	3	P333	94	1737	45 12	57 47	095	000001	H08431

17	38	9	8	5	80	94	3	P333	162	2018	45	03	57	31	233	000004	H08432
18	39	6	8	5	80	94	3	P333	181	2223	45	01	57	13	447	000002	H08433
20	38	10	9	5	80	94	3	P333	162	0420	44	42	57	05	426	000002	H08435
21	39	8	9	5	80	94	3	P333	149	0651	44	38	56	43	397	000002	H08436
24	37	9	9	5	80	94	3	P333	5	1620	44	32	57	23	065	000014	H08439
25	37	8	9	5	80	94	3	P333	79	2030	45	01	57	59	103	000037	H08440
26	37	6	10	5	80	94	3	P333	102	1310	45	26	58	28	101	000002	H08441
27	37	5	10	5	80	94	3	P333	106	1705	45	46	59	00	205	000014	H08442
28	37	4	10	5	80	94	3	P333	49	2036	46	08	59	30	047	000017	H08443
29	36	1	10	5	80	94	3	P333	96	2300	45	48	59	28	103	000056	H08444
30	35	1	11	5	80	94	3	P333	81	0135	45	28	59	29	120	000044	H08445
31	36	2	11	5	80	94	3	P333	81	0413	45	27	59	01	118	000024	H08446
32	35	2	11	5	80	94	3	P333	77	0703	45	09	59	03	086	000018	H08447
33	35	3	11	5	80	94	3	P333	93	0851	45	00	58	53	117	000006	H08448
34	36	3	11	5	80	94	3	P333	70	1053	45	09	58	38	078	000012	H08449
35	36	4	11	5	80	94	3	P333	137	1316	44	55	58	19	245	000020	H08450
36	35	4	11	5	80	94	3	P333	138	1527	44	45	58	32	205	000082	H08451
37	36	5	11	5	80	94	3	P333	40	1825	44	40	58	00	055	000112	H08452
38	35	5	11	5	80	94	3	P333	91	2051	44	19	57	59	122	000008	H08453
42	33	6	12	5	80	94	3	P333	70	0905	44	08	58	40	081	000073	H08457
43	34	5	12	5	80	94	3	P333	63	1146	44	27	58	34	068	000036	H08458
44	33	5	12	5	80	94	3	P333	60	1355	44	21	58	56	092	000126	H08459
45	34	4	12	5	80	94	3	P333	141	1650	44	44	58	57	269	000019	H08460
46	33	4	12	5	80	94	3	P333	56	1921	44	38	59	18	082	000032	H08461
47	33	3	12	5	80	94	3	P333	68	2140	44	51	59	37	084	000005	H08462
48	34	2	13	5	80	94	3	P333	75	0022	45	13	59	33	089	000052	H08463
49	33	2	13	5	80	94	3	P333	112	0222	45	06	59	57	139	000004	H08464
50	34	1	13	5	80	94	3	P333	101	0525	45	31	59	59	178	000020	H08465
51	32	1	13	5	80	94	3	P333	60	0851	45	03	60	24	063	000024	H08466
52	32	2	13	5	80	94	3	P333	78	1134	44	46	60	00	102	000058	H08467
53	32	3	13	5	80	94	3	P333	49	1347	44	33	59	44	074	000036	H08468
54	32	4	13	5	80	94	3	P333	132	1614	44	20	59	26	230	000004	H08469
55	32	5	13	5	80	94	3	P333	119	1850	44	06	59	08	400	000005	H08470
56	32	6	13	5	80	94	3	P333	106	2043	44	00	59	00	998	000005	H08471
58	31	5	14	5	80	94	3	P333	30	0327	43	51	59	17	063	000294	H08473
59	31	4	14	5	80	94	3	P333	108	0718	44	14	59	46	131	000014	H08474
60	31	3	14	5	80	94	3	P333	127	0953	44	27	60	03	142	000035	H08475
61	31	2	14	5	80	94	3	P333	54	1318	44	47	60	29	083	000005	H08476
62	31	1	14	5	80	94	3	P333	36	1809	45	10	60	59	059	000122	H08477
63	30	1	14	5	80	94	3	P333	149	2002	44	55	61	06	188	000008	H08478
64	29	1	14	5	80	94	3	P333	54	2218	44	47	61	28	100	000061	H08479
65	28	1	15	5	80	94	3	P333	56	0123	44	31	62	00	069	000016	H08480
66	22	1	20	5	80	94	3	P333	84	1826	44	21	63	39	095	000053	H08481
67	24	1	20	5	80	94	3	P333	63	2146	44	27	63	04	090	000006	H08482
68	26	1	21	5	80	94	3	P333	74	0137	44	32	62	25	139	000025	H08483
69	27	2	21	5	80	94	3	P333	116	0406	44	34	62	00	161	000015	H08484
70	28	2	21	5	80	94	3	P333	125	0714	44	29	61	31	160	000029	H08485
71	29	2	21	5	80	94	3	P333	78	0953	44	28	61	01	090	000013	H08486
72	30	2	21	5	80	94	3	P333	29	1225	44	30	60	31	037	000006	H08487
73	30	3	21	5	80	94	3	P333	91	1455	44	13	60	12	113	000001	H08488
74	29	4	21	5	80	94	3	P333	49	1720	44	07	60	33	060	000003	H08489
75	28	3	21	5	80	94	3	P333	44	1940	44	01	60	55	043	000006	H08490
76	28	4	21	5	80	94	3	P333	50	2241	43	44	60	29	054	000012	H08491
77	29	5	22	5	80	94	3	P333	54	0125	43	41	60	00	060	000043	H08492
87	27	4	23	5	80	94	3	P333	43	0425	43	46	60	59	048	000020	H08502
88	26	3	23	5	80	94	3	P333	38	1021	43	54	61	28	048	000009	H08503
89	27	3	23	5	80	94	3	P333	80	1258	44	09	61	29	100	000010	H08504
90	26	2	23	5	80	94	3	P333	102	1617	44	16	62	04	165	000006	H08505
91	25	1	23	5	80	94	3	P333	124	1910	44	19	62	38	224	000004	H08506
92	24	2	23	5	80	94	3	P333	104	2210	43	55	62	21	142	000019	H08507
93	25	2	24	5	80	94	3	P333	115	0121	43	56	62	03	135	000022	H08508
94	24	3	24	5	80	94	3	P333	69	0450	43	34	61	56	080	000006	H08509
95	23	3	24	5	80	94	3	P333	78	0712	43	21	61	59	091	000007	H08510
96	23	2	24	5	80	94	3	P333	55	1001	43	38	62	23	071	000014	H08511
97	22	4	24	5	80	94	3	P333	73	1151	43	33	62	37	090	000026	H08512
98	22	5	24	5	80	94	3	P333	75	1430	43	27	62	29	085	000068	H08513
99	22	6	24	5	80	94	3	P333	59	1624	43	25	62	22	084	000070	H08514
100	22	7	24	5	80	94	3	P333	72	1834	43	12	62	12	100	000004	H08515
101	22	8	24	5	80	94	3	P333	92	2056	43	03	61	59	106	000001	H08516
102	21	6	25	5	80	94	3	P333	91	0025	43	38	62	30	102	000006	H08517
103	21	5	25	5	80	94	3	P333	74	0320	43	19	62	42	095	000007	H08518
104	21	4	25	5	80	94	3	P333	79	0611	43	31	62	57	119	000001	H08519
106	21	2	25	5	80	94	3	P333	138	1140	44	00	63	31	231	000001	H08521
107	21	1	25	5	80	94	3	P333	113	1455	44	16	63	47	095	000004	H08522

102	19	1	2[illegible]	5	80	94	3	P333	51	0122	44	02	64	16	075	000088	H08522
109	19	2	2[illegible]	5	80	94	3	P333	162	0420	43	44	62	55	240	000001	H08524
112	20	3	26	5	80	94	3	P333	95	1348	43	17	63	00	110	00004[illegible]	H08527
114	19	5	26	5	80	94	3	P333	116	2025	42	55	62	56	131	000005	H08529
115	18	4	26	5	80	94	3	P333	141	2316	42	59	63	30	133	000001	H08530
119	14	3	27	5	80	94	3	P333	200	1109	42	31	64	38	252	000004	H08534
120	15	3	27	5	80	94	3	P333	89	1501	42	47	64	34	105	000035	H08535
121	16	2	27	5	80	94	3	P333	111	1811	43	12	64	37	125	000004	H08536
124	13	3	28	5	80	94	3	P333	104	0210	43	02	65	29	120	000033	H08539
125	12	5	28	5	80	94	3	P333	78	0450	42	45	65	29	095	000029	H08540
126	11	4	28	5	80	94	3	P333	80	0704	42	32	65	29	095	000064	H08541
127	10	7	28	5	80	94	3	P333	113	1014	42	10	65	29	116	000003	H08542
131	8	7	29	5	80	94	3	P333	86	0252	41	52	65	58	090	000001	H08546
132	6	4	29	5	80	94	3	P333	70	0617	41	35	66	30	083	000028	H08547
133	7	8	29	5	80	94	3	P333	63	0843	41	56	66	30	078	000008	H08548
134	9	6	29	5	80	94	3	P333	132	1150	42	15	65	59	264	000006	H08549
136	9	5	29	5	80	94	3	P333	109	1750	42	43	66	29	125	000028	H08551
137	10	6	29	5	80	94	3	P333	68	2047	42	40	65	59	078	000060	H08552
138	11	3	29	5	80	94	3	P333	70	2306	43	02	65	59	100	000038	H08553

SPECIES: EGGS$ COD/MACKEREL EGGS

SEQ. SET	STATION LINE	NO.	DATE D	M	Y	GEAR	TYPE TOW	MESH SIZE	GEAR DEPTH (METERS)	TIME OF TOW	LATITUDE	LONGITUDE	BOTTOM DEPTH(M)	NUMBER CAUGHT	HUNTSMAN NUMBER
20	38	10	9	5	80	94	3	P333	162	0420	44 42	57 05	426	000001	H08435
22	38	11	9	5	80	94	3	P333	149	0902	44 26	56 43	998	000001	H08437
23	37	10	9	5	80	94	3	P333	119	1310	44 20	57 05	998	000001	H08438
24	37	9	9	5	80	94	3	P333	5	1620	44 32	57 23	065	000005	H08439
51	32	1	13	5	80	94	3	P333	60	0851	45 03	60 24	065	000002	H08466
56	32	6	13	5	80	94	3	P333	106	2043	44 00	59 00	998	000015	H08471
57	31	7	14	5	80	94	3	P333	69	0010	43 34	58 53	998	000002	H08472
58	31	5	14	5	80	94	3	P333	30	0327	43 51	59 17	065	000014	H08473
66	22	1	20	5	80	94	3	P333	84	1826	44 21	63 39	095	000006	H08481
67	24	1	20	5	80	94	3	P333	63	2146	44 27	63 04	090	000008	H08482
68	26	1	21	5	80	94	3	P333	74	0137	44 32	62 25	139	000013	H08483
69	27	2	21	5	80	94	3	P333	116	0406	44 34	62 00	181	000007	H08484
70	28	2	21	5	80	94	3	P333	125	0714	44 29	61 31	160	000001	H08485
77	29	5	22	5	80	94	3	P333	54	0125	43 41	60 00	060	000001	H08492
79	29	7	22	5	80	94	3	P333	149	0703	43 18	59 29	998	000002	H08494
83	25	5	22	5	80	94	3	P333	200	1841	43 14	61 06	584	000004	H08498
84	24	4	22	5	80	94	3	P333	81	2124	43 11	61 25	120	000003	H08499
85	23	4	22	5	80	94	3	P333	181	2330	43 01	61 36	375	000001	H08500
89	27	3	23	5	80	94	3	P333	80	1258	44 09	61 29	100	000003	H08504
91	25	1	23	5	80	94	3	P333	124	1910	44 19	62 30	224	000002	H08506
92	24	2	23	5	80	94	3	P333	104	2210	43 55	62 21	142	000006	H08507
93	25	2	24	5	80	94	3	P333	115	0121	43 56	62 03	135	000001	H08508
95	23	3	24	5	80	94	3	P333	78	0712	43 21	61 59	091	000008	H08510
96	23	2	24	5	80	94	3	P333	55	1001	43 38	62 23	071	000004	H08511
97	22	4	24	5	80	94	3	P333	73	1151	43 33	62 37	090	000005	H08512
99	22	6	24	5	80	94	3	P333	59	1624	43 25	62 22	084	000024	H08514
100	22	7	24	5	80	94	3	P333	72	1834	43 12	62 12	100	000002	H08515
101	22	8	24	5	80	94	3	P333	92	2056	43 03	61 59	106	000002	H08516
102	21	6	25	5	80	94	3	P333	91	0025	43 08	62 30	102	000009	H08517
103	21	5	25	5	80	94	3	P333	74	0320	43 19	62 42	095	000009	H08518
107	21	1	25	5	80	94	3	P333	113	1455	44 16	63 47	095	000003	H08522
108	19	1	26	5	80	94	3	P333	53	0122	44 02	64 16	075	000028	H08523
110	18	3	26	5	80	94	3	P333	80	0735	43 24	63 59	110	000007	H08525
111	19	3	26	5	80	94	3	P333	89	1011	43 20	63 26	142	000006	H08526
112	20	3	26	5	80	94	3	P333	95	1348	43 17	63 00	110	000017	H08527
114	19	5	26	5	80	94	3	P333	116	2025	42 55	62 56	131	000015	H08529
115	18	4	26	5	80	94	3	P333	141	2316	42 59	63 30	133	000010	H08530
116	17	4	27	5	80	94	3	P333	193	0140	42 42	63 35	975	000042	H08531
117	17	3	27	5	80	94	3	P333	86	0525	43 01	63 59	095	000007	H08532
119	14	3	27	5	80	94	3	P333	200	1109	42 31	64 38	252	000104	H08534
120	15	3	27	5	80	94	3	P333	89	1501	42 47	64 34	105	000072	H08535
121	16	2	27	5	80	94	3	P333	111	1811	43 12	64 37	125	000003	H08536
124	13	3	28	5	80	94	3	P333	104	0210	43 02	65 29	120	000004	H08539
125	12	5	28	5	80	94	3	P333	78	0450	42 45	65 29	095	000006	H08540
127	10	7	28	5	80	94	3	P333	113	1014	42 10	65 29	116	000068	H08542
128	9	7	28	5	80	94	3	P333	158	1347	41 49	65 32	998	000003	H08543
130	7	9	28	5	80	94	3	P333	154	2336	41 26	65 59	190	000020	H08545
131	8	7	29	5	80	94	3	P333	86	0252	41 52	65 58	090	000004	H08546
132	6	4	29	5	80	94	3	P333	70	0617	41 35	66 30	083	000004	H08547
134	9	6	29	5	80	94	3	P333	132	1150	42 15	65 59	264	000075	H08549

135	8	6	29	5	80	94	3	P333	196	1440	42 19	66 30	288	000005	H08550
136	9	5	29	5	80	94	3	P333	109	1750	42 43	66 29	125	000046	H08551
137	10	6	29	5	80	94	3	P333	68	2047	42 40	65 59	078	000016	H08552
138	11	3	29	5	80	94	3	P333	70	2306	43 02	65 59	100	000008	H08553

SPECIES: #EGGS# CUNNER/YELLOWTAIL FLOUNDER EGGS

SEQ. SET	STATION LINE	NO.	DATE D	M	Y	GEAR	TYPE TOW	MESH SIZE	GEAR DEPTH (METERS)	TIME OF TOW	LATITUDE	LONGITUDE	BOTTOM DEPTH(M)	NUMBER CAUGHT	HUNTSMAN NUMBER
29	36	1	10	5	80	94	3	P333	96	2200	45 48	59 28	103	000001	H08444
32	35	2	11	5	80	94	3	P333	77	0703	45 09	59 03	086	000001	H08447
34	34	3	11	5	80	94	3	P333	70	1053	45 09	58 38	078	000004	H08449
36	33	4	11	5	80	94	3	P333	138	1527	44 45	58 32	205	000038	H08451
37	36	5	11	5	80	94	3	P333	40	1825	44 40	58 00	055	000472	H08452
42	33	6	12	5	80	94	3	P333	70	0905	44 08	58 40	081	000001	H08457
43	34	5	12	5	80	94	3	P333	63	1146	44 27	58 34	068	000020	H08458
44	33	5	12	5	80	94	3	P333	60	1355	44 21	58 56	092	000005	H08459
46	33	4	12	5	80	94	3	P333	56	1921	44 38	59 18	082	000015	H08461
47	33	3	12	5	80	94	3	P333	68	2140	44 51	59 37	084	000002	H08462
51	32	1	13	5	80	94	3	P333	60	0851	45 03	60 24	065	000074	H08466
52	32	2	13	5	80	94	3	P333	78	1134	44 46	60 00	102	000014	H08467
53	32	3	13	5	80	94	3	P333	49	1347	44 33	59 44	074	000018	H08468
54	32	4	13	5	80	94	3	P333	132	1614	44 20	59 26	230	000002	H08469
58	31	5	14	5	80	94	3	P333	30	0327	43 51	59 17	065	000032	H08473
59	31	4	14	5	80	94	3	P333	108	0718	44 14	59 46	131	000001	H08474
60	31	3	14	5	80	94	3	P333	127	0953	44 27	60 03	142	000009	H08475
61	31	2	14	5	80	94	3	P333	54	1318	44 47	60 29	083	000015	H08476
62	31	1	14	5	80	94	3	P333	36	1809	45 10	60 39	059	000004	H08477
63	30	1	14	5	80	94	3	P333	149	2002	44 55	61 06	180	000002	H08478
64	29	1	14	5	80	94	3	P333	54	2218	44 47	61 28	100	000005	H08479
66	22	1	20	5	80	94	3	P333	84	1826	44 21	63 39	095	000029	H08481
70	28	2	21	5	80	94	3	P333	125	0714	44 29	61 31	160	000005	H08485
71	29	2	21	5	80	94	3	P333	78	0953	44 28	61 01	090	000017	H08486
72	30	2	21	5	80	94	3	P333	29	1225	44 30	60 31	037	000134	H08487
73	30	3	21	5	80	94	3	P333	91	1455	44 13	60 12	113	000011	H08488
74	29	4	21	5	80	94	3	P333	49	1720	44 07	60 33	060	000012	H08489
75	28	3	21	5	80	94	3	P333	44	1940	44 01	60 55	043	000169	H08490
76	28	4	21	5	80	94	3	P333	50	2241	43 44	60 29	054	000035	H08491
77	29	5	22	5	80	94	3	P333	54	0125	43 41	60 00	060	000002	H08492
87	27	4	23	5	80	94	3	P333	43	0625	43 46	60 51	048	000010	H08502
88	26	3	23	5	80	94	3	P333	38	1021	43 54	61 28	048	000011	H08503
89	27	3	23	5	80	94	3	P333	80	1258	44 09	61 29	100	000002	H08504
93	25	2	24	5	80	94	3	P333	115	0121	43 56	62 03	135	000002	H08508
94	24	3	24	5	80	94	3	P333	69	0450	43 34	61 56	080	000001	H08509
95	23	3	24	5	80	94	3	P333	78	0712	43 21	61 59	091	000006	H08510
96	23	2	24	5	80	94	3	P333	55	1001	43 38	62 23	071	000008	H08511
97	22	4	24	5	80	94	3	P333	73	1151	43 33	62 37	090	000013	H08512
98	22	5	24	5	80	94	3	P333	75	1430	43 27	62 29	085	000050	H08513
99	22	6	24	5	80	94	3	P333	59	1624	43 25	62 22	084	000084	H08514
102	21	6	25	5	80	94	3	P333	91	0025	43 08	62 30	102	000004	H08517
103	21	5	25	5	80	94	3	P333	74	0320	43 19	62 42	095	000001	H08518
107	21	1	25	5	80	94	3	P333	113	1455	44 16	63 47	095	000008	H08522
108	19	1	26	5	80	94	3	P333	53	0122	44 02	64 16	075	000001	H08523
112	20	3	26	5	80	94	3	P333	75	1348	43 17	63 00	110	000024	H08527
114	19	5	26	5	80	94	3	P333	116	2025	42 55	62 56	131	000002	H08529
120	15	3	27	5	80	94	3	P333	89	1501	42 47	64 34	105	000005	H08535
124	13	3	28	5	80	94	3	P333	104	0210	43 02	65 29	120	000004	H08539
125	12	5	28	5	80	94	3	P333	78	0450	42 45	65 29	095	000009	H08540
126	11	4	28	5	80	94	3	P333	80	0704	42 32	65 29	095	000002	H08541
131	8	7	29	5	80	94	3	P333	86	0252	41 52	65 58	090	000048	H08546
132	6	4	29	5	80	94	3	P333	70	0617	41 35	66 30	083	000328	H08547
133	7	8	29	5	80	94	3	P333	63	0843	41 56	66 30	078	000536	H08548
134	9	6	29	5	80	94	3	P333	132	1150	42 15	65 59	264	000001	H08549
136	9	5	29	5	80	94	3	P333	109	1750	42 43	66 29	125	000023	H08551
137	10	6	29	5	80	94	3	P333	68	2047	42 40	65 59	078	000066	H08552
138	11	3	29	5	80	94	3	P333	70	2306	43 02	65 59	100	000006	H08553

SPECIES: #EGGS# OFFSHORE HAKE (MERLUCCIUS ALBIDUS) EGGS

SEQ. SET	STATION LINE	NO.	DATE D	M	Y	GEAR	TYPE TOW	MESH SIZE	GEAR DEPTH (METERS)	TIME OF TOW	LATITUDE	LONGITUDE	BOTTOM DEPTH(M)	NUMBER CAUGHT	HUNTSMAN NUMBER
130	7	9	28	5	80	94	3	P333	154	2336	41 26	65 59	190	000001	H08545
134	9	6	29	5	80	94	3	P333	132	1150	42 15	65 59	264	000003	H08549

SPECIES: EGGS# POLLOCK (POLLACHIUS VIRENS) EGGS

SEQ. SET	STATION LINE	NO.	DATE D	M	Y	GEAR	TYPE TOW	MESH SIZE	GEAR DEPTH (METERS)	TIME OF TOW	LATITUDE	LONGITUDE	BOTTOM DEPTH(M)	NUMBER CAUGHT	HUNTSMAN NUMBER
31	32	1	13	5	80	94	3	P333	60	0851	45 03	60 24	062	000002	H08466
32	32	2	13	5	80	94	3	P333	78	1134	44 46	60 00	102	000002	H08467
33	32	3	13	5	80	94	3	P333	119	1850	44 06	59 08	400	000001	H08470
65	28	1	15	5	80	94	3	P333	56	0123	44 51	62 00	069	000001	H08480
76	28	4	21	5	80	94	3	P333	50	2241	43 44	60 29	054	000001	H08491
115	18	4	26	5	80	94	3	P333	141	2316	42 39	63 30	155	000001	H08530

Appendix 1, Table 9. Cubic meters of water strained at each station on H035 calculated from flowmeter readings and/or distance towed by net type.

NUMBER OF CUBIC METERS OF WATER STRAINED

LADY HAMMOND 35 May 3-27, 1980 BONGO (61 CM)P

CONSECUTIVE STATION NO.	LINE	NUMBER	LATITUDE	LONGITUDE	BOTTOM DEPTH	GEAR DEPTH	M3/WS
1	37	03	46 21	59 48	62	50	74
2	37	02	46 34	60 03	113	93	137
3	37	01	46 42	60 15	85	72	104
4	38	01	47 00	60 08	147	131	174
5	39	01	47 00	59 54	331	181	318
6	38	02	46 50	59 52	135	77	201
7	38	03	46 40	59 40	92	73	113
8	39	02	46 32	59 15	314	141	251
9	38	04	46 27	59 23	145	92	172
10	39	03	46 19	58 55	301	137	301
11	38	05	46 02	58 51	155	121	169
13	38	06	45 45	58 27	115	111	141
14	39	05	45 44	58 08	144	129	164
15	38	07	45 26	58 04	133	130	151
16	38	08	45 15	57 47	95	94	108
17	38	09	45 03	57 31	233	162	152
18	39	06	45 01	57 13	447	181	195
19	39	07	44 51	56 58	430	162	18
20	38	10	44 42	57 05	426	162	57
21	39	08	44 38	56 43	397	149	50
22	38	11	44 26	56 43	998	149	70
23	37	10	44 20	57 05	998	119	183
24	37	09	44 32	57 23	65	5	55
25	37	08	45 01	57 39	105	70	100
26	37	06	45 26	58 28	101	102	100
27	37	05	45 46	59 00	205	104	185
28	37	04	46 08	59 30	47	49	44
29	36	01	45 48	59 28	103	96	136
30	35	01	45 28	59 29	120	81	156
31	36	02	45 27	59 01	118	81	154
32	35	02	45 09	59 03	86	77	96
33	35	03	45 00	58 53	117	93	114
34	36	03	45 09	58 38	78	70	74
35	36	04	44 55	58 19	245	137	273
36	35	04	44 45	58 32	205	138	178
37	36	05	44 40	58 00	55	40	64
38	35	05	44 19	57 59	122	91	45
39	35	06	43 59	57 14	998	141	207
40	34	07	43 57	57 56	998	141	180
41	33	07	43 53	58 21	998	149	182
42	33	06	44 08	58 40	81	70	76
43	34	05	44 27	58 34	68	63	33
44	33	05	44 21	58 56	92	60	90
45	34	04	44 44	58 57	269	141	203
46	33	04	44 38	59 18	32	56	52
47	33	03	44 51	59 37	84	68	91
48	34	02	45 13	59 33	89	75	105
49	33	02	45 06	59 57	139	112	156
50	34	01	45 31	59 59	178	101	143
51	32	01	45 03	60 24	65	60	70
52	32	02	44 46	60 00	102	78	134
53	32	03	44 33	59 41	74	49	106
54	32	04	44 20	59 26	230	132	220
55	32	05	44 06	59 08	400	119	241
56	32	06	43 50	59 30	998	106	228
57	31	07	43 34	58 53	998	59	278
58	31	06	43 51	59 17	65	30	72
59	31	04	44 14	59 46	231	108	130
60	31	03	44 27	60 03	142	127	142
61	31	02	44 47	60 29	53	34	112

82	31	01	42 16	60 59	59	3e	72
83	31	01	44 22	61 0e	188	149	127
e-	29	01	44 47	61 28	100	54	91
85	28	01	44 21	62 00	69	5e	83
8e	22	01	44 21	63 39	95	84	101
87	24	01	44 27	63 04	90	63	103
88	26	01	44 32	62 22	139	74	117
89	27	02	44 34	62 00	161	116	140
90	28	02	44 29	61 31	160	125	156
91	29	02	44 28	61 01	90	78	78
92	30	02	44 30	60 31	37	29	37
93	30	03	44 13	60 12	113	91	93
94	29	04	44 07	60 35	60	49	40
95	28	03	44 01	60 55	43	44	37
96	28	04	43 44	60 29	54	50	54
97	29	05	43 41	60 00	60	54	56
98	30	04	43 38	59 27	214	132	235
99	29	07	43 18	59 29	998	149	209
100	28	05	43 18	60 00	998	141	304
81	27	05	43 23	60 30	244	106	277
82	25	06	43 03	60 49	998	193	206
83	25	05	43 14	61 06	584	200	221
84	24	04	43 11	61 25	120	81	151
85	23	04	43 01	61 36	375	181	205
8e	25	04	43 30	61 27	60	46	48
87	27	04	43 46	60 59	48	43	22
88	26	03	43 54	61 28	48	38	53
89	27	03	44 09	61 29	100	80	106
90	26	02	44 16	62 04	165	102	157
91	25	01	44 19	62 30	224	124	239
92	24	02	43 53	62 21	142	104	155
93	25	02	43 56	62 03	135	115	150
94	24	03	43 34	61 56	80	69	79
95	23	03	43 21	61 59	91	78	84
96	23	02	43 38	62 23	71	55	81
97	22	04	43 33	62 37	90	73	137
98	22	05	43 27	62 29	85	75	95
99	22	06	43 25	62 22	84	59	109
100	22	07	43 12	62 12	100	72	119
101	22	08	43 03	61 59	106	92	107
102	21	06	43 08	62 30	102	91	87
103	21	05	43 19	62 42	95	74	133
104	21	04	43 31	62 57	119	79	135
105	21	03	43 39	63 06	264	145	211
106	21	02	44 00	63 31	201	138	590
107	21	01	44 16	63 47	95	113	98
108	19	01	44 02	64 16	75	53	92
109	19	02	43 44	63 53	240	162	190
110	18	03	43 24	63 59	110	80	113
111	19	03	43 20	63 26	142	89	187
112	20	03	43 17	63 00	110	95	107
113	20	04	42 52	62 29	915	166	222
114	19	05	42 55	62 56	131	116	98
115	18	04	42 59	63 30	155	141	38
116	17	04	42 42	63 35	975	193	219
117	17	03	43 01	63 59	95	86	104
118	16	03	42 45	64 06	300	158	247
119	14	03	42 31	64 38	252	200	201
120	15	03	42 47	64 34	105	89	86
121	16	02	43 12	64 37	125	111	132
122	15	01	43 12	65 01	147	138	168
124	13	03	43 02	65 29	120	104	134
125	12	05	42 45	65 29	95	78	81
126	11	04	42 32	65 29	95	80	76
127	10	07	42 10	65 29	116	113	269
128	09	07	41 49	65 32	998	158	212
129	08	08	41 02	65 08	998	166	247
130	07	09	41 26	65 59	190	154	193
131	08	07	41 52	65 58	90	86	81
132	06	04	41 33	66 30	83	70	80
133	07	08	41 56	66 30	78	63	78
134	09	06	42 15	65 39	264	132	223
135	08	06	42 19	66 30	288	196	217
136	09	05	42 43	66 29	125	109	118
137	10	06	42 40	65 59	78	68	63
138	11	03	43 02	65 59	100	70	100

Appendix 1, Table 10. Number of eggs, larvae, juveniles or adults of a particular species caught in bongo nets by station on HO35 per 100,000 m^3 of water strained.

(A) NUMBER CAUGHT PER 100,000 CUBIC METERS OF WATER STRAINED (B) NUMBER CAUGHT

LADY HAMMOND IS Nov 5-27, 1980

SPECIES: #JUVENILE# 10 ATLANTIC COD (GADUS MORHUA)

CONSECUTIVE STATION NO.	GRID	LINE	LATITUDE	LONGITUDE	BONGO (61 CM)P (A)	(B)
131	08	07	41 52	63 58	1238	1
132	06	04	41 35	66 30	6274	5
133	07	08	41 56	66 30	2534	2

SPECIES: #LARVAE# 10 ATLANTIC COD (GADUS MORHUA)

CONSECUTIVE STATION NO.	GRID	LINE	LATITUDE	LONGITUDE	BONGO (61 CM)P (A)	(B)
45	34	04	44 44	58 57	1480	3
49	33	02	45 06	59 57	642	1
51	32	01	45 03	60 24	2875	2
52	32	02	44 46	60 00	748	1
53	32	03	44 33	59 44	1886	2
59	31	04	44 14	59 46	1003	1
60	31	03	44 27	60 03	2109	3
61	31	02	44 47	60 29	889	1
62	31	01	45 10	60 59	5483	4
63	30	01	44 55	61 06	2546	4
64	29	01	44 47	61 28	2204	2
65	28	01	44 31	62 00	6057	5
66	22	01	44 21	63 39	2973	3
68	26	01	44 32	62 25	1713	2
70	28	02	44 29	61 31	3835	6
71	29	02	44 28	61 01	3832	3
72	30	02	44 30	60 31	13447	5
73	30	03	44 13	60 12	3242	3
74	29	04	44 07	60 35	2492	1
75	28	03	44 01	60 55	10806	4
76	28	04	43 44	60 29	42555	23
77	29	05	43 41	60 00	1791	1
86	25	04	43 30	61 27	2092	1
87	27	04	43 46	60 59	40004	9
88	26	03	43 54	61 28	1870	1
89	27	03	44 09	61 29	945	1
90	26	02	44 16	62 04	1271	2
91	25	01	44 19	62 30	419	1
92	24	02	43 55	62 21	943	1
93	25	02	43 56	62 33	2003	3
94	24	03	43 34	61 56	2542	2
96	23	02	43 38	62 23	1228	1
97	22	04	43 33	62 37	16784	23
98	22	05	43 27	62 29	5247	5
99	22	06	43 25	62 22	7355	8
102	21	06	43 38	62 30	4606	4
103	21	05	43 19	62 42	4522	6
105	21	03	43 38	63 06	474	1
107	21	01	44 16	63 47	1025	1
108	19	01	44 02	64 16	14171	13
111	19	03	43 29	63 26	535	1
112	20	03	43 17	63 30	2792	3
114	19	05	42 55	62 56	8143	8
117	17	03	43 01	63 59	960	1
123	15	03	42 47	64 24	1162	1
124	13	03	43 02	65 29	5965	8
126	11	04	42 22	65 37	1522	2
132	16	04	41 35	66 30	9021	4
134	18	04	42 15	65 29	449	1

SPECIES: LARVAE 11 HADDOCK (MELANOGRAMMUS AEGLEFINUS

CONSECUTIVE STATION NO.	GRID	LINE	LATITUDE	LONGITUDE	BONGO (61 CM)* (A)	(B)
89	25	01	44 21	63 39	991	1
88	24	03	43 54	61 28	3740	2
90	26	02	44 16	62 04	635	1
92	24	01	43 53	63 21	6432	10
93	25	02	43 56	62 03	6009	9
94	24	03	43 34	61 56	3812	3
95	23	03	43 21	61 59	3586	3
96	23	02	43 38	62 23	13512	11
97	22	04	43 33	62 37	37218	51
98	22	05	43 27	62 29	32533	31
99	22	06	43 25	62 22	45970	50
100	22	07	43 12	62 12	6742	8
101	22	08	43 03	61 59	2808	3
102	21	04	43 08	62 30	39153	34
103	21	05	43 19	62 42	15828	21
104	21	04	43 31	62 57	6486	9
106	21	02	44 00	63 31	170	1
108	19	01	44 02	64 16	10901	10
111	19	03	43 20	63 26	535	1
112	20	03	43 17	63 00	26987	29
114	19	05	42 55	62 56	13233	13
115	18	04	42 59	63 30	10476	7
116	17	04	42 42	63 35	1825	4
117	17	03	43 01	63 59	5758	6
119	14	03	42 31	64 38	2490	8
124	13	03	43 02	65 29	101406	136
125	12	05	42 45	65 29	24772	20
126	11	04	42 32	65 29	19665	15
127	10	07	42 10	65 29	372	1
131	08	07	41 52	65 58	1238	1
132	06	04	41 35	66 30	7532	6
134	09	06	42 15	65 59	898	2
135	08	06	42 19	66 30	442	1
136	09	05	42 43	66 29	11059	13
137	10	06	42 40	65 59	65010	41
138	11	03	43 02	65 59	56179	56

SPECIES: LARVAE 15 CUSK (BROSME BROSME)

CONSECUTIVE STATION NO.	GRID	LINE	LATITUDE	LONGITUDE	BONGO (61 CM)* (A)	(B)
99	22	06	43 25	62 22	919	1
119	14	03	42 31	64 38	498	1
138	11	03	43 02	65 59	2006	2

SPECIES: JUVENILE 16 POLLOCK (POLLACHIUS VIRENS)

CONSECUTIVE STATION NO.	GRID	LINE	LATITUDE	LONGITUDE	BONGO (61 CM)* (A)	(B)
103	21	05	43 19	62 42	754	1

* NC=WATER VOLUME NOT CALCULATED NT=GEAR NOT TOWED

SPECIES: LARVAE 16 POLLOCK (POLLACHIUS VIRENS)

CONSECUTIVE STATION NO.	GRID	LINE	LATITUDE	LONGITUDE	BONGO (61 CM)* (A)	(B)
73	30	03	44 13	60 12	1081	1
76	28	04	43 44	60 29	1850	1
124	13	03	43 02	65 29	746	1
132	06	04	41 35	66 30	1255	1

SPECIES: LARVAE 19 OFFSHORE HAKE (MERLUCCIUS ALBIDUS)

CONSECUTIVE STATION NO.	GRID	LINE	LATITUDE	LONGITUDE	BONGO (61 CM)* (A)	(B)
114	19	05	42 55	62 56	5090	5
115	18	04	42 59	63 30	3279	2

SPECIES: 4LARVAE 23 REDFISH (SEBASTES TOTAL, UNSEPARATED)

CONSECUTIVE STATION NO.	GRID	LINE	LATITUDE	LONGITUDE	BOMBO (a)	(b)	CNIP
3	37	01	46 42	60 15	1924	2	
5	39	01	47 00	59 54	1258	4	
7	38	03	46 40	59 40	23086	26	
8	39	02	46 32	59 15	2794	7	
10	39	03	46 19	58 55	1330	4	
13	38	06	45 45	58 27	2135	3	
14	39	05	45 44	58 08	1218	2	
15	38	07	45 26	58 04	12545	19	
16	38	08	45 15	57 47	2769	3	
17	38	09	45 03	57 31	1319	2	
19	39	07	44 51	56 58	61438	11	
21	39	08	44 38	56 43	24134	12	
22	38	11	44 26	56 43	9942	7	
23	37	10	44 20	57 05	22892	42	
24	37	09	44 32	57 23	1824	1	
25	37	08	45 01	57 59	3012	3	
26	37	06	45 26	58 28	5023	5	
31	36	02	45 27	59 01	4553	7	
32	35	02	45 09	59 03	3124	3	
33	35	03	45 00	58 53	4371	5	
34	36	03	45 09	58 38	8072	6	
35	36	04	44 55	58 19	1099	3	
36	35	04	44 45	58 32	1684	3	
37	36	05	44 40	58 00	1569	1	
38	35	05	44 19	57 59	2214	1	
39	35	06	43 59	57 34	484	1	
40	34	07	43 57	57 56	1108	2	
41	33	07	43 53	58 21	549	1	
42	33	06	44 08	58 40	1317	1	
43	34	05	44 27	58 34	3004	1	
44	33	05	44 21	58 56	25568	23	
45	34	04	44 44	58 57	493	1	
46	33	04	44 38	59 18	3457	3	
48	34	02	45 13	59 33	936	1	
49	33	02	45 06	59 57	642	1	
51	32	01	45 03	60 24	1437	1	
52	32	02	44 46	60 00	1496	2	
53	32	03	44 33	59 44	943	1	
55	32	05	44 06	59 08	413	1	
56	32	06	44 00	59 00	2522	6	
57	31	07	43 34	58 53	1081	3	
58	31	05	43 51	59 17	11367	8	
59	31	04	44 14	59 46	1063	1	
60	31	03	44 27	60 03	703	1	
63	30	01	44 55	61 06	637	1	
66	22	31	44 21	63 39	991	1	
67	24	01	44 27	63 04	14535	15	
68	26	01	44 32	62 28	13701	16	
69	27	02	44 34	62 00	715	1	
70	28	02	44 29	61 31	1918	3	
71	29	02	44 28	61 01	1277	1	
75	28	03	44 01	60 55	2702	1	
76	28	04	43 44	60 29	1850	1	
77	29	05	43 41	60 00	1791	1	
78	30	04	43 38	59 27	1275	3	
79	29	07	43 18	59 29	959	2	
82	25	06	43 03	60 49	486	1	
83	25	05	43 14	61 06	906	2	
88	26	03	43 54	61 28	7480	4	
89	27	03	44 09	61 29	1890	2	
93	25	02	43 56	62 03	1335	2	
94	24	03	43 34	61 56	2542	2	
95	23	03	43 21	61 59	1195	1	
98	22	05	43 27	62 29	2099	2	
128	19	31	44 02	64 16	1090	1	
129	19	37	41 49	65 32	472	1	
129	18	38	41 32	65 38	405	1	
130	17	39	41 26	65 59	519	1	

131	08	07	41 52	62 58	1236	1
134	09	06	42 12	62 29	447	1
136	09	05	42 43	61 29	851	1

SPECIES: LARVAE 31 GREENLAND HALIBUT (REINHARTIUS HIPPOGLOSSOIDES)

CONSECUTIVE STATION NO.	GRID	LINE	LATITUDE	LONGITUDE	BONGO (61 CM)# (A)	(B)
2	37	02	46 34	60 03	732	1
26	37	04	45 26	58 28	1005	1

SPECIES: LARVAE 40 AMERICAN PLAICE (HIPPOGLOSSOIDES PLATESSOIDES)

CONSECUTIVE STATION NO.	GRID	LINE	LATITUDE	LONGITUDE	BONGO (61 CM)# (A)	(B)
30	35	01	45 29	59 29	642	1
31	36	02	45 27	59 01	650	1
34	36	03	45 09	58 38	4034	3
37	36	05	44 40	58 00	1569	1
43	34	05	44 27	58 34	9911	3
46	33	04	44 38	59 18	14426	12
47	33	03	44 51	59 37	4389	4
49	33	02	45 06	59 57	642	1
51	32	01	45 03	60 24	40246	28
52	32	02	44 46	60 00	5986	8
53	32	03	44 33	59 44	29231	31
58	31	05	43 51	59 17	4343	3
59	31	04	44 14	59 46	4013	4
60	31	03	44 27	60 03	14062	20
61	31	02	44 47	60 29	4445	5
62	31	01	45 10	60 59	6853	5
64	29	01	44 47	61 28	2204	2
65	28	01	44 31	62 00	3634	3
66	28	01	44 21	63 39	1982	2
69	27	02	44 34	62 00	715	1
70	28	02	44 29	61 31	29403	44
71	29	02	44 28	61 01	15328	12
72	30	02	44 30	60 31	134469	50
73	30	03	44 13	60 12	3242	3
74	29	04	44 07	60 35	4983	2
75	29	03	44 01	60 55	51330	19
76	28	04	43 44	60 29	29603	16
77	29	05	43 41	60 00	1791	1
87	27	04	43 46	60 59	8899	2
88	26	03	43 54	61 28	11220	6
89	27	03	44 09	61 29	5670	4
90	26	02	44 16	62 04	1906	3
91	25	01	44 19	62 30	837	2
93	25	02	43 56	62 03	668	1
94	24	03	43 34	61 56	1271	1
97	22	04	43 33	62 37	1460	2
99	22	06	43 25	62 22	919	1
102	21	06	43 08	62 30	3455	3
103	21	05	43 19	62 42	1507	2
107	21	01	44 16	63 47	4101	4
108	19	01	44 02	64 16	19622	18
112	20	03	43 17	63 00	931	1
114	19	05	42 58	62 56	1018	1
116	17	04	42 42	63 35	456	1
120	15	03	42 47	64 34	1162	1
124	13	03	43 02	65 29	9693	13
125	12	05	42 45	65 29	2477	2
127	10	06	42 40	65 59	1586	1
138	11	03	43 02	65 59	2004	2

SPECIES: LARVAE 42 YELLOWTAIL FLOUNDER (LIMANDA FERRUGINEA)

CONSECUTIVE STATION NO.	GRID	LINE	LATITUDE	LONGITUDE	BONGO (61 CM)# (A)	(B)
71	29	02	44 28	61 01	1277	1
72	30	02	44 30	60 31	8068	3
75	29	03	44 01	60 55	5402	2
125	12	05	42 45	65 29	6193	5
132	06	04	41 35	66 30	72806	58

SPECIES: *LARVAE* 43 WINTER FLOUNDER (PSEUDOPLEURONECTES AMERICANUS)

CONSECUTIVE STATION NO.	GRID	LINE	LATITUDE	LONGITUDE	BONGO (61 CM)P (A)	(B)
75	28	03	44 01	60 55	5403	2
89	27	03	44 09	61 29	945	1

SPECIES: *LARVAE* 50 ATLANTIC WOLFFISH (ANARHICHAS LUPUS)

CONSECUTIVE STATION NO.	GRID	LINE	LATITUDE	LONGITUDE	BONGO (61 CM)P (A)	(B)
1	37	03	46 21	59 48	1343	1
28	37	04	46 08	59 30	2275	1

SPECIES: *LARVAE* 60 ATLANTIC HERRING (CLUPEA HARENGUS HARENGUS)

CONSECUTIVE STATION NO.	GRID	LINE	LATITUDE	LONGITUDE	BONGO (61 CM)P (A)	(B)
9	38	04	46 27	59 23	580	1

* NC=WATER VOLUME NOT CALCULATED NT=GEAR NOT TOWED

SPECIES: *LARVAE* 60 ATLANTIC HERRING (CLUPEA HARENGUS HARENGUS)

CONSECUTIVE STATION NO.	GRID	LINE	LATITUDE	LONGITUDE	BONGO (61 CM)P (A)	(B)
10	39	03	46 19	58 55	332	1
32	35	02	45 09	59 03	1041	1
62	31	01	45 10	60 59	1371	1
66	22	01	44 21	63 39	1982	2

SPECIES: *LARVAE* 90 FISH (UNIDENTIFIED LARVAE)

CONSECUTIVE STATION NO.	GRID	LINE	LATITUDE	LONGITUDE	BONGO (61 CM)P (A)	(B)
9	38	04	46 27	59 23	580	1
19	39	07	44 51	56 58	11171	2
26	37	06	45 26	58 28	23105	23
28	37	04	46 08	59 30	2275	1
30	35	01	45 28	59 29	3210	5
37	36	05	44 40	58 00	7845	5
42	33	06	44 08	58 40	2634	2
44	33	05	44 21	58 56	2223	2
53	32	03	44 33	59 44	1886	2
61	31	02	44 47	60 29	889	1
66	22	01	44 21	63 39	991	1
72	30	02	44 30	60 31	2689	1
75	28	03	44 01	60 55	5403	2
77	29	05	43 41	60 00	1791	1
83	25	05	43 14	61 06	453	1
93	25	02	43 56	62 03	668	1
97	22	04	43 33	62 37	4379	1
100	22	07	43 12	62 12	1686	2
103	21	05	43 19	62 42	754	1
110	18	03	43 24	63 59	882	1
112	20	03	43 17	63 00	1861	2
132	06	04	41 35	66 30	13808	11

SPECIES: *LARVAE* 114 FOURBEARD ROCKLING (ENCHELYOPUS/RHINONEMUS CIMBRIUS)

CONSECUTIVE STATION NO.	GRID	LINE	LATITUDE	LONGITUDE	BONGO (61 CM)P (A)	(B)
108	19	01	44 02	64 16	1090	1

SPECIES: *LARVAE* 150 LANTERNFISH (MYCTOPHIDAE)

CONSECUTIVE STATION NO.	GRID	LINE	LATITUDE	LONGITUDE	BONGO (61 CM)P (A)	(B)
41	33	07	43 53	58 21	549	1
57	31	07	43 34	58 53	2162	6
72	25	06	43 13	60 49	1428	2
83	25	05	43 14	61 06	453	1
94	24	04	43 11	61 25	1991	2

92	24	02	43 55	62 21	3216	5
93	25	02	43 54	62 03	2063	3
94	24	03	43 34	61 34	12708	10
95	23	03	43 21	61 39	1195	1
96	23	02	43 38	62 23	8599	7
98	22	05	43 27	62 29	1049	1
101	22	08	43 03	61 39	3743	4
102	21	06	43 08	62 30	1152	1
103	21	08	43 19	62 42	754	1
104	21	04	43 31	62 57	1486	2
112	20	03	43 17	63 00	1861	3
113	20	04	42 52	62 29	451	1
114	19	05	42 55	62 54	1018	1
116	17	04	42 42	63 35	913	1
118	16	03	42 45	64 04	3832	5
127	10	07	42 10	63 29	743	2
128	09	07	41 49	63 32	943	2
129	08	08	41 02	63 08	4048	10
134	09	06	42 18	63 39	898	2

SPECIES: (JUVENILE) 176 GREYRE BLACKBELT (BATHYLAGUS EURYOPS)

CONSECUTIVE STATION NO.	GRID	LINE	LATITUDE	LONGITUDE	RONGO (61 CRUISE) (A)	(B)
39	35	04	43 39	57 34	484	1

SPECIES: (LARVAE) 556 (PROTOMYCTOPHUM ARCTICUM)

CONSECUTIVE STATION NO.	GRID	LINE	LATITUDE	LONGITUDE	RONGO (61 CRUISE) (A)	(B)
81	27	05	43 23	60 30	361	1

SPECIES: *JUVENILE* 291 BATHYLAGUS COMPSUS)

CONSECUTIVE STATION NO.	GRID	LINE	LATITUDE	LONGITUDE	DONGO (61 CM)P (A)	(B)
57	31	37	43 34	58 53	360	1

SPECIES: *LARVAE* 300 LONGHORN SCULPIN (MYOXOCEPHALUS OCTODECEMSPINOSUS)

CONSECUTIVE STATION NO.	GRID	LINE	LATITUDE	LONGITUDE	DONGO (61 CM)P (A)	(B)
24	37	09	44 32	57 23	1824	1
27	37	05	45 46	59 00	542	1
37	36	05	44 40	58 00	1569	1
43	34	05	44 27	58 34	3004	1
60	31	03	44 27	60 03	783	1
62	31	01	45 10	60 59	1371	1
72	30	02	44 30	60 31	8068	3
92	24	02	43 55	62 21	643	1

SPECIES: *LARVAE* 301 SHORTHORN SCULPIN (MYOXOCEPHALUS SCORPIUS)

CONSECUTIVE STATION NO.	GRID	LINE	LATITUDE	LONGITUDE	DONGO (61 CM)P (A)	(B)
10	39	03	46 19	58 55	332	1
14	39	05	45 44	58 08	609	1
28	37	04	46 08	59 30	4550	2
29	36	01	45 48	59 28	757	1

SPECIES: *JUVENILE* 304 HAILED SCULPIN (TRIGLOPS MURRAYI)

CONSECUTIVE STATION NO.	GRID	LINE	LATITUDE	LONGITUDE	DONGO (61 CM)P (A)	(B)
10	39	03	46 19	58 55	332	1
74	29	04	44 07	60 35	2492	1

SPECIES: *LARVAE* 318 SCULPIN (ICELUS SP)

CONSECUTIVE STATION NO.	GRID	LINE	LATITUDE	LONGITUDE	DONGO (61 CM)P (A)	(B)
131	16	02	43 12	64 37	756	1

SPECIES: *JUVENILE* 340 ALLIGATORFISH (AGPIDOPHOROIDES MONOPTERYGIUS)

CONSECUTIVE STATION NO.	GRID	LINE	LATITUDE	LONGITUDE	DONGO (61 CM)P (A)	(B)
66	22	01	44 21	63 39	991	1

SPECIES: *LARVAE* 340 ALLIGATORFISH (AGPIDOPHOROIDES MONOPTERYGIUS)

CONSECUTIVE STATION NO.	GRID	LINE	LATITUDE	LONGITUDE	DONGO (61 CM)P (A)	(B)
8	39	02	46 22	59 15	399	1
19	26	01	45 48	59 28	1474	2
20	25	01	45 28	59 29	642	1
23	25	03	45 00	58 53	874	1
34	36	03	45 09	58 38	1345	1
35	36	04	44 55	58 19	366	1

SPECIES: *LARVAE* 300 SEASNAIL (LIPARIS UNID.)

CONSECUTIVE STATION NO.	GRID	LINE	LATITUDE	LONGITUDE	DONGO (61 CM)P (A)	(B)
43	34	05	44 27	58 34	15018	5
72	30	02	44 30	60 31	29583	11
75	28	03	44 01	60 55	2702	1
76	28	04	43 44	60 29	1850	1
108	19	01	44 02	64 16	1090	1
124	13	03	43 02	63 29	1491	2
125	12	05	42 45	63 29	1239	1
126	11	04	42 32	63 29	1211	1
121	10	07	41 32	63 28	2472	1
127	10	06	42 40	63 29	2171	2
128	11	03	42 02	63 29	11032	11

SPECIES: [illegible] 611 SAND LANCES UNIDENTIFIED (AMPHIPODS)

CONSECUTIVE STATION NO.	GRID	LINE	LATITUDE	LONGITUDE	BIOMASS (g) (A)	BIOMASS (g) (B)
69	25	01	44 47	61 20	6401	6
70	28	02	44 29	61 31	639	1
76	29	04	44 07	60 [illegible]	2492	1
78	28	03	44 01	60 [illegible]	19866	6
87	27	04	43 46	60 39	25559	8
89	27	03	44 09	61 29	945	1
90	26	02	44 16	62 04	2542	4
91	25	01	44 19	62 30	837	2
96	23	02	43 38	62 23	2689	3
97	22	04	43 33	62 37	10946	13
99	22	06	43 25	62 22	1839	2
102	21	06	43 00	62 30	8061	7
103	21	05	43 19	62 42	4822	6
104	21	04	43 31	62 57	743	1
112	20	03	43 17	63 00	931	1
116	17	04	42 42	63 35	456	1
117	17	03	43 01	63 59	1919	2
119	14	03	42 31	64 38	490	1

SPECIES: BLADDER 611 SAND LANCES UNIDENTIFIED (AMPHIPODS)

CONSECUTIVE STATION NO.	GRID	LINE	LATITUDE	LONGITUDE	BIOMASS (g) (A)	BIOMASS (g) (B)
1	37	02	46 21	59 48	9400	7
10	39	03	46 19	58 55	2660	8
11	38	05	46 02	58 51	1774	3
13	38	06	45 45	58 27	712	1
14	39	05	45 44	58 08	1218	2
15	38	07	45 26	58 04	660	1
17	38	09	45 03	57 31	6593	10
19	39	07	44 51	56 58	22341	4
20	38	10	44 42	57 05	7055	4
21	39	08	44 38	56 43	74412	37
22	38	11	44 26	56 43	2840	2
23	37	10	44 20	57 05	548	1
24	37	09	44 32	57 23	12749	7
25	37	08	45 01	57 39	120465	120
26	37	06	45 26	58 28	1005	1
27	37	05	45 46	59 00	17340	32
28	37	04	46 08	59 38	13650	6
29	36	01	45 48	59 28	85468	116
30	35	01	45 28	59 29	105303	164
31	36	02	45 27	59 01	65050	100
32	35	02	45 09	59 03	51020	49
33	35	03	45 00	58 53	41084	47
34	36	03	45 09	58 38	185151	138
35	36	04	44 55	58 19	220439	602
36	35	04	44 45	58 32	212717	379
37	36	05	44 40	58 00	241614	154
42	33	04	44 26	58 40	13168	10
43	34	05	44 27	58 34	294348	98
44	33	05	44 21	58 56	38907	35
45	34	04	44 44	58 57	57717	117
46	33	04	44 38	59 18	582610	470
47	33	03	44 51	59 37	247995	226
48	34	02	45 13	59 33	216042	226
49	33	02	45 06	59 57	198322	309
50	34	01	45 31	59 59	66633	95
51	32	01	45 03	66 24	524637	365
52	32	02	44 46	60 00	178832	239
53	32	03	44 33	59 46	826960	877
54	32	04	44 20	59 26	2726	6
55	32	05	44 06	59 08	5803	14
56	32	06	44 00	59 06	420	1
57	31	07	43 34	58 53	360	1
58	31	05	43 51	59 17	35523	25
59	31	04	44 14	59 46	31099	31
60	31	03	44 27	60 03	170149	242

81	31	02	44 47	60 29	402707	453
82	31	01	45 10	60 59	16448	12
83	30	01	44 55	61 26	397246	624
84	29	01	44 47	61 28	162022	147
85	28	01	44 51	62 00	4846	4
86	22	01	44 21	63 39	991	1
87	24	01	44 27	63 04	969	1
88	26	01	44 32	62 25	6850	6
89	27	02	44 34	62 00	7860	11
70	28	02	44 29	61 31	23651	37
71	29	02	44 28	61 01	10218	8
72	30	02	44 30	60 31	451816	168
73	30	03	44 13	60 12	21612	20
74	29	04	44 07	60 35	29900	12
75	28	03	44 01	60 55	29717	11
76	28	04	43 44	60 29	18502	10
87	27	04	43 46	60 59	53339	12
88	26	03	43 54	61 28	5619	3
89	27	03	44 09	61 29	5670	6
90	26	02	44 16	62 04	8260	13
91	25	01	44 19	62 30	8793	21
92	24	02	43 55	62 21	3859	6
93	25	02	43 36	62 03	668	1
97	22	04	43 33	62 37	11676	16
103	21	05	43 19	62 42	3769	5
104	21	04	43 31	62 57	1486	2
105	21	03	43 39	63 06	1898	4
106	21	02	44 00	63 31	170	1
108	19	01	44 02	64 16	1090	1
110	18	03	43 24	63 59	882	1
112	20	03	43 17	63 00	1861	2

SPECIES: #JUVENILE# 621 ROCK GUNNEL (PHOLIS GUNNELLUS)

CONSECUTIVE STATION NO.	GRID	LINE	LATITUDE	LONGITUDE	BONGO (61 CM)P (A)	(B)
138	11	03	43 02	65 59	1003	1

SPECIES: #LARVAE# 621 ROCK GUNNEL (PHOLIS GUNNELLUS)

CONSECUTIVE STATION NO.	GRID	LINE	LATITUDE	LONGITUDE	BONGO (61 CM)P (A)	(B)
29	36	01	45 48	59 28	737	1

SPECIES: #JUVENILE# 622 SNAKEBLENNY (LUMPENUS LUMPRETAEFORMIS)

CONSECUTIVE STATION NO.	GRID	LINE	LATITUDE	LONGITUDE	BONGO (61 CM)P (A)	(B)
10	39	03	46 19	58 55	332	1

SPECIES: #LARVAE# 622 SNAKEBLENNY (LUMPENUS LUMPRETAEFORMIS)

CONSECUTIVE STATION NO.	GRID	LINE	LATITUDE	LONGITUDE	BONGO (61 CM)P (A)	(B)
1	37	03	46 21	59 48	1343	1
8	39	02	46 32	59 15	399	1
9	38	04	46 27	59 23	580	1
10	39	03	46 19	58 55	332	1
11	38	05	46 02	58 51	591	1
14	39	05	45 44	58 38	609	1
29	36	01	45 48	59 28	1474	2
30	35	01	45 28	59 29	642	1
31	36	02	45 27	59 01	650	1
33	35	03	45 00	58 53	5245	6

SPECIES: #LARVAE# 624 ARCTIC SHANNY (STICHAEUS PUNCTATUS)

CONSECUTIVE STATION NO.	GRID	LINE	LATITUDE	LONGITUDE	BONGO (61 CM)P (A)	(B)
82	31	01	45 10	60 59	1059628	919

SPECIES: #LARVAE# 622 RADIATED SHANNY (ULVARIA SUBBIFURCATA)

CONSECUTIVE STATION NO.	GRID	LINE	LATITUDE	LONGITUDE	BONGO (61 CM)P (A)	(B)
102	21	06	43 08	62 36	3455	3
109	19	02	43 44	63 55	526	1
119	14	03	42 31	64 38	498	1

SPECIES: #JUVENILE# 630 WRYMOUTH (CRYPTACANTHODES MACULATUS)

CONSECUTIVE STATION NO.	GRID	LINE	LATITUDE	LONGITUDE	BONGO (61 CM)P (A)	(B)
7	38	03	46 40	59 40	888	1
34	36	03	43 09	58 38	1345	1

SPECIES: #LARVAE# 630 WRYMOUTH (CRYPTACANTHODES MACULATUS)

CONSECUTIVE STATION NO.	GRID	LINE	LATITUDE	LONGITUDE	BONGO (61 CM)P (A)	(B)
3	37	01	46 42	60 15	962	1

SPECIES: #LARVAE# 645 SHANNY UNIDENTIFIED (LUMPENIDAE)

CONSECUTIVE STATION NO.	GRID	LINE	LATITUDE	LONGITUDE	BONGO (61 CM)P (A)	(B)
2	37	02	46 34	60 03	732	1
10	39	03	46 19	58 55	332	1
27	37	05	45 46	59 00	542	1
28	37	04	46 08	59 30	11375	5
29	36	01	45 48	59 28	1474	2
31	36	02	45 27	59 01	650	1
33	35	03	45 00	58 53	5245	6
62	31	01	45 10	60 59	1371	1

SPECIES: #LARVAE# 727 WHITE BARRACUDINA (NOTOLEPIS RISSOI)

CONSECUTIVE STATION NO.	GRID	LINE	LATITUDE	LONGITUDE	BONGO (61 CM)P (A)	(B)
129	08	08	41 02	65 08	1619	4
130	07	09	41 26	65 59	519	1

SPECIES: #EGGS 1200 FISH EGGS UNID

CONSECUTIVE STATION NO.	GRID	LINE	LATITUDE	LONGITUDE	BONGO (61 CM)P (A)	(B)
2	37	02	46 34	60 03	732	1
8	39	02	46 32	59 15	399	1
14	39	05	45 44	58 08	3454	6
21	39	08	44 38	56 43	2011	1
25	37	08	45 01	57 59	40155	40
27	37	05	45 46	59 00	542	1
32	35	02	45 09	59 03	1041	1
34	36	03	45 09	58 38	1345	1
36	35	04	44 45	58 32	1123	2
42	33	06	44 08	58 40	1317	1
44	33	05	44 21	58 56	2223	2
48	34	02	45 13	59 33	1912	2
57	31	07	43 34	58 53	360	1
60	31	03	44 27	60 03	2109	3
63	30	01	44 55	61 06	1273	2
75	28	03	44 01	60 55	5403	2
78	30	04	43 38	59 27	425	1
81	27	05	43 23	60 38	10.2	3
83	25	05	43 14	61 06	1360	3
93	25	02	43 56	62 03	1335	2
96	23	02	43 38	62 23	1228	1
127	10	07	42 10	65 29	372	1
134	09	06	42 15	65 59	1348	3
138	11	03	43 02	65 59	1003	1

SPECIES: EGGS 1211 COD (GADUS MORHUA) EGGS

CONSECUTIVE STATION NO.	GRID	LINE	LATITUDE	LONGITUDE	BONGO (61 CM) (A)	P (B)
25	37	08	45 01	57 59	1004	1
27	37	05	45 46	59 00	1626	3
29	36	01	45 48	59 28	737	1
31	36	02	45 27	59 01	650	1
32	35	02	45 09	59 03	1041	1
36	35	04	44 45	58 32	6735	12
43	34	05	44 27	58 34	12014	4
44	33	05	44 21	58 56	5558	5
46	33	04	44 38	59 18	2438	2
47	33	03	44 51	59 37	1097	1
49	33	02	45 06	59 57	642	1
50	34	01	45 31	59 59	702	1
51	32	01	45 03	60 24	5749	4
52	32	02	44 46	60 00	1496	2
53	32	03	44 33	59 44	24516	26
55	32	05	44 06	59 08	415	1
58	31	05	43 51	59 17	8526	6
59	31	04	44 14	59 46	2006	2
60	31	03	44 27	60 03	6328	9
61	31	02	44 47	60 29	2667	3
62	31	01	45 10	60 59	19189	14
63	30	01	44 53	61 06	1910	3
64	29	01	44 47	61 28	1102	1
65	28	01	44 51	62 00	2423	2
66	22	01	44 21	63 39	991	1
68	26	01	44 32	62 25	1713	2
70	28	02	44 29	61 31	1278	2
71	29	02	44 28	61 01	6387	5
72	30	02	44 30	60 31	5379	2
73	30	03	44 13	60 12	9726	9
74	29	04	44 07	60 35	2492	1
75	28	03	44 01	60 55	2702	1
76	28	04	43 44	60 29	18502	10
77	29	05	43 41	60 00	1791	1
88	26	03	43 54	61 28	3740	2
89	27	03	44 09	61 29	1890	2
90	26	02	44 16	62 04	635	1
92	24	02	43 55	62 21	643	1
107	21	01	44 16	63 47	1025	1
124	13	03	43 02	65 29	1491	2
132	06	04	41 35	66 30	5021	4
138	11	03	43 02	65 59	1003	1

SPECIES: EGGS 1212 HADDOCK (MELANOGRAMMUS AEGLEFINUS) EGGS

CONSECUTIVE STATION NO.	GRID	LINE	LATITUDE	LONGITUDE	BONGO (61 CM) (A)	P (B)
25	36	04	44 55	58 19	366	1
44	33	05	44 21	58 56	1112	1
57	31	07	43 34	58 53	360	1
60	31	03	44 27	60 03	703	1
69	27	02	44 34	62 00	715	1
70	28	02	44 29	61 31	2557	4
76	28	04	43 44	60 29	9251	5
77	29	05	43 41	60 00	1791	1
87	27	04	43 46	60 59	17780	4
90	26	02	44 16	62 04	2542	4
92	24	02	43 55	62 21	2573	4
94	24	03	43 34	61 56	2542	2
95	23	03	43 21	61 59	1195	1
97	22	04	43 33	62 37	1460	2
98	22	05	43 57	62 29	1049	1
100	22	07	43 12	62 12	843	1
107	21	01	44 16	63 47	1025	1
108	19	01	44 02	64 16	7631	7
123	12	03	42 47	64 34	3487	3
124	13	02	43 12	64 27	756	1
134	13	03	43 02	65 29	12676	17
135	12	05	42 45	65 29	40873	23

132	11	04	42 31	62 29	123234	44
133	10	07	42 16	62 29	743	1
134	09	06	42 12	62 53	1797	4
136	09	05	42 42	63 29	22118	26
137	10	04	42 41	62 53	60220	38
138	11	03	43 11	62 59	17054	17

SPECIES: REGOS AMERICAN PLAICE (HIPPOGLOSSOIDES PLATESSOIDES) EGGS

CONSECUTIVE STATION NO.	GRID	LINE	LATITUDE	LONGITUDE	BONGO (61 CM)S (A)	(B)
1	37	03	46 21	59 48	26857	20
2	37	02	46 34	60 03	7323	10
3	37	01	46 42	60 15	1924	2
4	38	01	47 00	60 08	3455	6
5	39	01	47 00	59 54	315	1
6	38	02	46 50	59 52	997	2
7	38	03	46 40	59 40	1776	2
9	38	04	46 27	59 23	6385	11
10	39	03	46 19	58 55	2660	6
11	38	05	46 02	58 51	1774	3
13	38	06	45 45	58 27	2847	4
14	39	05	45 44	58 08	5480	9
15	38	07	45 26	58 04	660	1
16	38	08	45 15	57 47	1846	2
17	38	09	45 03	57 31	2637	4
18	39	06	45 01	57 13	514	1
24	37	09	44 32	57 23	1824	1
25	37	08	45 01	57 59	84326	84
26	37	06	45 26	58 28	2009	2
27	37	05	45 46	59 00	18424	34
28	37	04	46 08	59 30	143325	63
29	36	01	45 48	59 28	53786	73
30	35	01	45 28	59 29	300500	468
31	36	02	45 27	59 01	72205	111
32	35	02	45 09	59 03	245767	236
33	35	03	45 00	58 53	173077	198
34	36	03	45 09	58 38	110314	82
35	36	04	44 53	58 19	53828	147
36	35	04	44 45	58 32	41533	74
37	36	05	44 40	58 00	56481	36
42	33	06	44 08	58 40	9218	7
43	34	05	44 27	58 34	96114	32
44	33	05	44 21	58 56	21121	19
45	34	04	44 44	58 57	30092	61
46	33	04	44 38	59 18	113353	93
47	33	03	44 51	59 37	69131	63
48	34	02	45 13	59 33	164421	172
49	33	02	45 06	59 57	28240	44
50	34	01	45 31	59 59	30871	44
51	32	01	45 03	60 24	244351	170
52	32	02	44 46	60 00	95776	128
53	32	03	44 33	59 44	250822	266
54	32	04	44 20	59 26	1363	3
55	32	05	44 06	59 08	1658	4
56	31	05	43 51	59 17	11367	8
59	31	04	44 14	59 46	31099	31
60	31	03	44 27	60 03	80856	115
61	31	02	44 47	60 29	96010	108
62	31	01	45 10	60 59	123358	90
63	30	01	44 55	61 06	43926	69
64	29	01	44 47	61 28	27555	25
65	28	01	44 51	62 00	16960	14
66	22	01	44 21	63 39	2973	3
67	24	01	44 27	63 04	1938	2
68	26	01	44 32	62 25	1713	2
69	27	02	44 34	62 00	9289	13
70	28	02	44 29	61 31	17898	28
71	29	02	44 28	61 01	38319	30
72	30	02	44 30	60 31	86060	32
73	30	03	44 13	60 12	18371	17
74	29	04	44 07	60 25	14950	6
75	28	03	44 01	60 55	48628	18
76	28	04	43 44	60 29	3700	2

87	27	04	43 46	60 59	4445	1
88	26	03	43 54	61 25	11220	8
89	27	03	44 09	61 29	17911	13
90	26	02	44 16	62 34	635	1
107	21	01	44 16	63 47	1025	1
108	19	01	44 02	64 16	1090	1
121	16	02	43 12	64 37	756	1
125	12	05	42 45	65 29	2477	2
138	11	03	43 02	65 59	1003	1

SPECIES: #EGGS 1227 WITCH FLOUNDER (GLYPTOCEPHALUS CYNOGLOSSUS) EGGS

CONSECUTIVE STATION NO.	GRID	LINE	LATITUDE	LONGITUDE	BONGO (61 CM)P (A)	(B)
93	25	02	43 56	62 03	668	1
98	22	05	43 27	62 29	3148	3
99	22	06	43 25	62 22	3678	4
100	22	07	43 12	62 12	843	1
102	21	06	43 08	62 30	4606	4
103	21	05	43 19	62 42	754	1
108	19	01	44 02	64 16	1090	1
112	20	03	43 17	63 00	3722	4
114	19	05	42 55	62 56	1018	1
116	17	04	42 42	63 35	456	1
119	14	03	42 31	64 38	498	1

SPECIES: #EGGS 1229 FOURBEARD ROCKLING (ENCHELYOPUS CIMBRIUS) EGGS

CONSECUTIVE STATION NO.	GRID	LINE	LATITUDE	LONGITUDE	BONGO (61 CM)P (A)	(B)
98	22	05	43 27	62 29	1049	1
99	22	06	43 25	62 22	1839	2
112	20	03	43 17	63 00	2792	3
114	19	05	42 55	62 56	2036	2

SPECIES: #EGGS 1230 YELLOWTAIL FLOUNDER (LIMANDA FERRUGINEA) EGGS

CONSECUTIVE STATION NO.	GRID	LINE	LATITUDE	LONGITUDE	BONGO (61 CM)P (A)	(B)
44	33	05	44 21	58 56	1112	1
46	33	04	44 38	59 18	1219	1
70	28	02	44 29	61 31	639	1
72	30	02	44 30	60 31	129090	48
73	30	03	44 13	60 12	2161	2
99	22	06	43 25	62 22	1839	2
102	21	06	43 08	62 30	1152	1
133	07	08	41 56	66 30	97034	76
137	10	06	42 40	65 59	3171	2

SPECIES: #EGGS 1232 CUNNER (TAUTOGOLABRUS ADSPERSUS) EGGS

CONSECUTIVE STATION NO.	GRID	LINE	LATITUDE	LONGITUDE	BONGO (61 CM)P (A)	(B)
120	15	03	42 47	64 34	1162	1
126	11	04	42 32	65 29	2622	2
130	07	09	41 26	65 59	1557	3

SPECIES: #EGGS 1235 CUSK (BROSME BROSME) EGGS

CONSECUTIVE STATION NO.	GRID	LINE	LATITUDE	LONGITUDE	BONGO (61 CM)P (A)	(B)
44	33	05	44 21	58 56	1112	1
77	29	05	43 41	60 00	5374	3
93	25	02	43 56	62 03	668	1
98	22	05	43 27	62 29	1049	1
99	22	06	43 25	62 22	11033	22
102	21	06	43 08	62 30	3909	9
103	21	05	43 19	62 42	754	1
114	19	05	42 55	62 56	1018	1
116	17	04	42 42	63 35	456	1
118	16	03	42 45	64 06	494	1

115	14	02	42 31	64 38	1992	4
116	13	03	42 02	65 29	2981	4
120	12	05	42 42	65 29	7432	8
122	11	04	42 31	65 29	4719	3
128	09	07	41 49	65 32	472	1
134	09	06	42 15	65 59	224	2
136	09	05	42 43	66 29	5104	6
137	10	06	42 40	65 59	15856	10
138	11	05	43 02	65 59	2006	2

SPECIES: #EGGS 1236 SILVER HAKE/L.F. HAKE/O.F. HAKE/W. HAKE/F.B. ROCKLING/BUTTERFISH EGGS

CONSECUTIVE STATION NO.	GRID	LINE	LATITUDE	LONGITUDE	BONGO (61 CM)P (A)	(B)
64	29	01	44 47	61 28	2204	2
66	22	01	44 21	63 39	2973	3
67	24	01	44 27	63 04	6783	7
68	26	01	44 32	62 25	6850	8
69	27	02	44 34	62 00	25009	32
70	28	02	44 29	61 31	12784	20
71	29	02	44 28	61 01	1277	1
84	24	04	43 11	61 25	88268	133
86	26	03	43 54	61 28	7480	4
91	25	01	44 19	62 30	1675	4
92	24	02	43 55	62 21	16723	26
93	25	02	43 56	62 03	2671	4
95	23	03	43 21	61 59	1195	1
96	23	02	43 38	62 23	15969	13
97	22	04	43 33	62 37	9487	13
98	22	05	43 27	62 29	15742	15
99	22	06	43 25	62 22	7355	8
100	22	07	43 12	62 12	5899	7
101	22	08	43 03	61 59	3743	4
103	21	05	43 19	62 42	2261	3
106	21	02	44 00	63 31	170	1
107	21	01	44 16	63 47	2051	2
108	19	01	44 02	64 16	11991	11
109	19	02	43 44	63 55	526	1
110	18	03	43 24	63 59	2647	3
111	19	03	43 20	63 26	1071	2
112	20	03	43 17	63 00	12098	13
114	19	05	42 55	62 56	47843	47
115	18	04	42 59	63 30	15836	6
116	17	04	42 42	63 35	2281	5
119	14	03	42 31	64 38	2490	5
120	15	03	42 47	64 34	6974	6
121	16	02	43 12	64 37	4538	6
124	13	03	43 02	65 29	2237	3
125	12	05	42 45	65 29	2477	2
128	09	07	41 49	65 32	472	1
134	09	06	42 15	65 59	698	2
136	09	05	42 43	66 29	4253	5

SPECIES: #EGGS 1237 COD/HADDOCK EGGS

CONSECUTIVE STATION NO.	GRID	LINE	LATITUDE	LONGITUDE	BONGO (61 CM)P (A)	(B)
1	37	03	46 21	59 48	20143	15
4	38	01	47 00	60 08	5758	10
6	38	02	46 50	59 22	9470	19
11	38	05	46 02	58 51	1182	2

SPECIES: #EGGS 1242 COD/HADDOCK/WITCH EGGS

CONSECUTIVE STATION NO.	GRID	LINE	LATITUDE	LONGITUDE	BONGO (61 CM)P (A)	(B)
2	37	02	46 34	60 03	26362	36
3	37	01	46 42	60 15	10580	11
4	38	01	47 00	60 08	1152	2
5	39	01	47 00	59 54	1258	4
9	38	04	46 27	59 22	8707	15
10	39	03	46 19	58 55	4322	13
13	36	06	45 45	58 27	712	1

14	39	05	45 44	58 08	4262	7
15	38	07	45 26	58 04	1321	2
16	38	08	45 15	57 47	923	1
17	38	09	45 03	57 31	2637	4
18	39	06	45 01	57 13	1027	2
20	38	10	44 42	57 05	3528	2
21	39	08	44 38	56 43	4022	2
24	37	09	44 32	57 23	25538	14
25	37	08	45 01	57 59	37144	37
26	37	06	45 26	58 28	2009	2
27	37	05	45 46	59 00	7586	14
28	37	04	46 08	59 30	38675	17
29	36	01	45 48	59 28	41260	56
30	35	01	45 28	59 29	28252	44
31	36	02	45 27	59 01	15612	24
32	35	02	45 09	59 03	18745	18
33	35	03	45 00	58 53	5245	6
34	36	03	45 09	58 38	16144	12
35	36	04	44 55	58 19	7324	20
36	35	04	44 45	58 32	46023	82
37	36	05	44 40	58 00	175719	112
38	35	05	44 19	57 59	17714	8
42	33	06	44 08	58 40	96126	73
43	34	05	44 27	58 34	108128	36
44	33	05	44 21	58 56	140066	126
45	34	04	44 44	58 57	9373	19
46	33	04	44 38	59 18	39003	32
47	33	03	44 51	59 37	5487	5
48	34	02	45 13	59 33	49709	52
49	33	02	45 06	59 57	2567	4
50	34	01	45 31	59 59	14032	20
51	32	01	45 03	60 24	34497	24
52	32	02	44 46	60 00	43398	58
53	32	03	44 33	59 44	33946	36
54	32	04	44 20	59 26	1817	4
55	32	05	44 06	59 08	2073	5
56	32	06	44 00	59 00	2102	5
58	31	05	43 51	59 17	417752	294
59	31	04	44 14	59 46	14045	14
60	31	03	44 27	60 03	24608	35
61	31	02	44 47	60 29	4445	5
62	31	01	45 10	60 59	167219	122
63	30	01	44 55	61 06	5093	8
64	29	01	44 47	61 28	47234	61
65	28	01	44 51	62 00	19383	16
66	22	01	44 21	63 39	52516	53
67	24	01	44 27	63 04	5814	6
68	26	01	44 32	62 25	21408	25
69	27	02	44 34	62 00	10718	15
70	28	02	44 29	61 31	18537	29
71	29	02	44 28	61 01	16605	13
72	30	02	44 30	60 31	16136	6
73	30	03	44 13	60 12	1081	1
74	29	04	44 07	60 35	7475	3
75	28	03	44 01	60 55	16209	6
76	28	04	43 44	60 29	22202	12
77	29	05	43 41	60 00	77026	43
87	27	04	43 46	60 59	88898	20
88	26	03	43 54	61 28	16829	9
89	27	03	44 09	61 29	9450	10
90	26	02	44 16	62 04	3812	6
91	25	01	44 19	62 30	1675	4
92	24	02	43 55	62 21	12221	19
93	25	02	43 36	62 03	14689	22
94	24	03	43 34	61 56	7625	6
95	23	03	43 21	61 59	8368	7
96	23	02	43 38	62 23	17197	14
97	22	04	43 33	62 37	18974	26
98	22	05	43 27	62 29	71362	68
99	22	06	43 25	62 22	64358	70
100	22	07	43 12	62 12	3371	4
101	22	08	43 03	61 59	936	1
102	21	06	43 16	62 30	2709	3
103	21	05	43 17	62 42	2276	2

104	21	04	43 31	62 57	743	1
106	21	02	44 00	63 31	170	1
107	21	01	44 16	63 47	4101	4
108	19	01	44 02	64 16	95929	88
109	19	02	43 44	63 55	526	1
112	20	03	43 17	63 00	42807	46
114	19	05	42 55	62 56	5090	5
115	18	04	42 59	63 30	2639	1
119	14	03	42 31	64 38	1992	4
120	15	03	42 47	64 34	63928	55
121	16	02	43 12	64 37	3026	4
124	13	03	43 02	65 29	24606	33
125	12	05	42 45	65 29	35919	29
126	11	04	42 32	65 29	83904	64
127	10	07	42 10	65 29	1115	3
131	08	07	41 52	65 56	1238	1
132	06	04	41 35	66 30	33148	26
133	07	08	41 56	66 30	10214	8
134	09	06	42 15	65 59	2695	6
136	09	05	42 43	66 29	23819	28
137	10	06	42 40	65 59	95136	60
138	11	02	43 02	65 59	38122	38

SPECIES: #EGGS 1243 CUSK/MACKEREL EGGS

CONSECUTIVE STATION NO.	GRID	LINE	LATITUDE	LONGITUDE	BONGO (61 CM)P (A)	(B)
20	38	10	44 42	57 05	1764	1
22	38	11	44 26	56 43	1420	1
23	37	10	44 20	57 05	545	1
24	37	09	44 32	57 23	9121	5
51	32	01	45 03	60 24	2875	2
56	32	06	44 00	59 00	6305	15
57	31	07	43 34	58 53	721	2
58	31	05	43 51	59 17	19893	14
66	22	01	44 21	63 39	5945	6
67	24	01	44 27	63 04	7752	8
68	26	01	44 32	62 25	11132	13
69	27	02	44 34	62 00	5002	7
70	28	02	44 29	61 31	639	1
77	29	05	43 41	60 00	1791	1
79	29	07	43 18	59 29	959	2
83	25	05	43 14	61 06	1813	4
84	24	04	43 11	61 25	1991	3
85	23	04	43 01	61 36	487	1
89	27	03	44 09	61 29	2835	3
91	25	01	44 19	62 30	837	2
92	24	02	43 55	62 21	3859	6
93	25	02	43 56	62 03	688	1
95	23	03	43 21	61 59	9563	8
96	23	02	43 38	62 23	4914	4
97	22	04	43 33	62 37	3649	5
99	22	06	43 25	62 22	22046	24
100	22	07	43 12	62 12	1686	2
101	22	08	43 03	61 59	1872	2
102	21	06	43 08	62 30	10364	9
103	21	05	43 19	62 42	6784	9
107	21	01	44 16	63 47	3076	3
108	19	01	44 02	64 16	30523	28
110	18	03	43 24	63 59	6177	7
111	19	03	43 20	63 26	3212	6
112	20	03	43 17	63 00	15820	17
114	19	05	42 55	62 56	15269	15
115	18	04	42 59	63 30	26394	10
116	17	04	42 42	63 35	19163	42
117	17	03	43 01	63 59	6717	7
119	14	03	42 31	64 38	51792	104
120	15	03	42 47	64 34	83687	72
121	16	02	43 12	64 37	2269	3
124	13	03	43 02	65 29	2983	4
125	12	05	42 45	65 29	7432	6
127	10	07	42 10	65 29	25279	66
128	09	07	41 49	65 32	1415	3
130	07	09	41 26	65 59	10381	20

131	08	07	41 52	65 58	4950	4
132	06	04	41 35	66 30	5021	4
134	09	06	42 15	65 59	33688	75
135	08	06	42 19	66 30	2308	5
136	09	05	42 43	66 29	39132	46
137	10	06	42 40	65 59	25370	16
138	11	03	43 02	65 59	3026	8

SPECIES: #EGGS 1244 CUNNER/YELLOWTAIL FLOUNDER EGGS

CONSECUTIVE STATION NO.	GRID	LINE	LATITUDE	LONGITUDE	BONGO (61 CM)P (A)	(B)
29	36	01	45 48	59 28	737	1
32	35	02	45 09	59 03	1041	1
34	36	03	45 09	58 38	5381	4
36	35	04	44 45	58 32	21328	38
37	36	05	44 40	58 00	740532	472
42	33	06	44 08	58 40	1317	1
43	34	05	44 27	58 34	60071	20
44	33	05	44 21	58 56	5358	5
46	33	04	44 38	59 18	18283	15
47	33	03	44 51	59 37	2195	2
51	32	01	45 03	60 24	106365	74
52	32	02	44 46	60 00	10475	14
53	32	03	44 33	59 44	16973	18
54	32	04	44 20	59 26	909	2
58	31	05	43 51	59 17	45470	32
59	31	04	44 14	59 46	1003	1
60	31	03	44 27	60 03	6328	9
61	31	02	44 47	60 29	13335	15
62	31	01	45 10	60 59	5483	4
63	30	01	44 55	61 06	1273	2
64	29	01	44 47	61 28	5511	5
66	22	01	44 21	63 39	28735	29
70	28	02	44 29	61 31	3196	5
71	29	02	44 28	61 01	21714	17
72	30	02	44 30	60 31	360377	134
73	30	03	44 13	60 12	11887	11
74	29	04	44 07	60 35	29900	12
75	28	03	44 01	60 55	456564	169
76	28	04	43 44	60 29	64757	35
77	29	05	43 41	60 00	3583	2
87	27	04	43 46	60 59	44449	10
88	26	03	43 54	61 28	20569	11
89	27	03	44 09	61 29	1890	2
93	25	02	43 56	62 03	1335	2
94	24	03	43 34	61 56	1271	1
95	23	03	43 21	61 59	7172	6
96	23	02	43 38	62 23	9827	8
97	22	04	43 33	62 37	9487	13
98	22	05	43 27	62 29	52472	50
99	22	06	43 25	62 22	77229	34
102	21	06	43 08	62 30	4606	4
103	21	05	43 19	62 42	754	1
107	21	01	44 16	63 47	8202	3
108	19	01	44 02	64 16	1090	1
112	20	03	43 17	63 00	22334	24
114	19	05	42 55	62 56	2036	2
120	15	03	42 47	64 34	5812	5
124	13	03	43 02	65 29	2983	4
125	12	05	42 45	65 29	11147	9
126	11	04	42 32	65 29	2622	2
131	08	07	41 52	65 58	59403	48
132	06	04	41 35	66 30	411729	328
133	07	08	41 56	66 30	684346	536
136	09	06	42 15	65 59	449	1
126	09	05	42 43	66 29	19566	23
137	10	06	42 40	65 59	104650	66
138	11	03	43 02	65 59	6019	6

SPECIES: #8888 1240 OFFSHORE HAKE (MERLUCCIUS ALBIDUS) E888

CONSECUTIVE STATION NO.	GRID	LINE	LATITUDE	LONGITUDE	BONGO (61 CM)# (A)	(B)
136	07	04	41 24	65 59	513	1
139	09	06	42 15	65 59	1348	3

SPECIES: #E888 1247 POLLOCK (POLLACHIUS VIRENS) E888

CONSECUTIVE STATION NO.	GRID	LINE	LATITUDE	LONGITUDE	BONGO (61 CM)# (A)	(B)
51	32	01	45 03	60 24	2975	2
52	32	02	44 46	60 00	1496	2
53	32	05	44 06	59 08	415	1
65	28	01	44 51	62 00	1211	1
76	28	04	43 44	60 29	1850	1
115	18	04	42 59	63 30	2639	1

Appendix 1, Fig. 3. Bongo net stations occupied on H036.

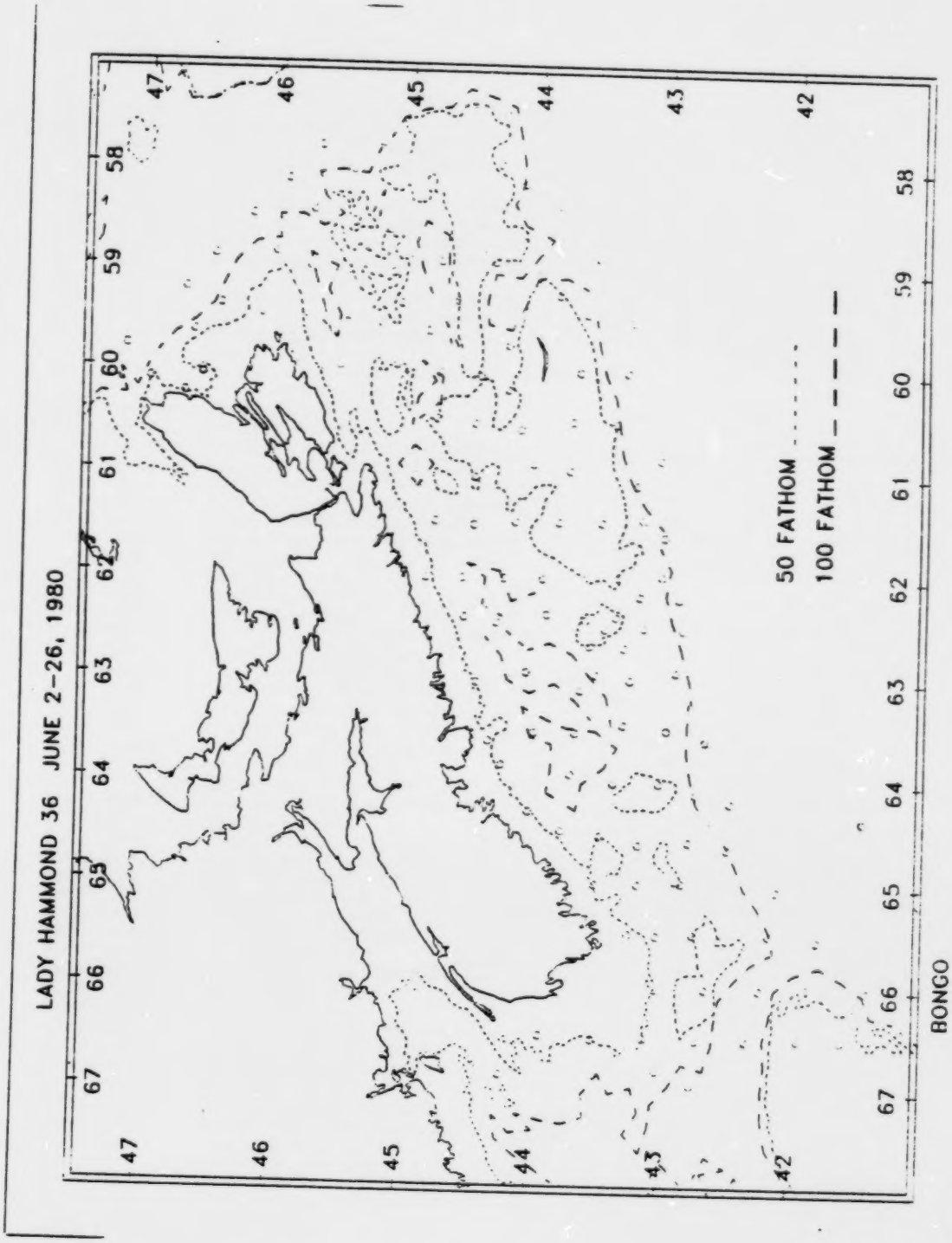

Appendix 1, Table 11. Species of eggs, larvae, juveniles and adults caught by bongo nets during cruise H036.

LADY HAMMOND 36 BONGO OBLIQUE June 7-22, 1980

SPECIES #JUVENILE#	ATLANTIC COD (GADUS MORHUA)
SPECIES #LARVAE#	ATLANTIC COD (GADUS MORHUA)
SPECIES #JUVENILE#	HADDOCK (MELANOGRAMMUS AEGLEFINUS)
SPECIES #LARVAE#	HADDOCK (MELANOGRAMMUS AEGLEFINUS)
SPECIES #JUVENILE#	WHITE HAKE (UROPHYCIS TENUIS)
SPECIES #LARVAE#	CUSK (BROSME BROSME)
SPECIES #LARVAE#	OFFSHORE HAKE (MERLUCCIUS ALBIDUS)
SPECIES #LARVAE#	REDFISH (SEBASTES TOTAL, UNSEPARATED)
SPECIES #LARVAE#	HAKE (MERLUCCIUS SPP.)
SPECIES #LARVAE#	AMERICAN PLAICE (HIPPOGLOSSOIDES PLATESSOIDES)
SPECIES #LARVAE#	WITCH FLOUNDER (GLYPTOCEPHALUS CYNOGLOSSUS)
SPECIES #LARVAE#	YELLOWTAIL FLOUNDER (LIMANDA FERRUGINEA)
SPECIES #LARVAE#	WINTER FLOUNDER (PSEUDOPLEURONECTES AMERICANUS)
SPECIES #LARVAE#	(PLEURONECTIDAE)
SPECIES #JUVENILE#	ATLANTIC HERRING (CLUPEA HARENGUS HARENGUS)
SPECIES #LARVAE#	ATLANTIC HERRING (CLUPEA HARENGUS HARENGUS)
SPECIES #LARVAE#	ATLANTIC MACKEREL (SCOMBER SCOMBRUS)
SPECIES #LARVAE#	FISH (UNIDENTIFIED LARVAE)
SPECIES #LARVAE#	FOURBEARD ROCKLING (ENCHELYOPUS/RHINONEMUS CIMBRIUS)
SPECIES #JUVENILE#	(MYGOPHUM MYGONI)
SPECIES #JUVENILE#	LANTERNFISH (MYCTOPHIDAE)
SPECIES #LARVAE#	LANTERNFISH (MYCTOPHIDAE)
SPECIES #JUVENILE#	GLACIER LANTERNFISH (BENTHOSEMA GLACIALE)
SPECIES #LARVAE#	GLACIER LANTERNFISH (BENTHOSEMA GLACIALE)
SPECIES #LARVAE#	ATLANTIC ARGENTINE (ARGENTINA SILUS)
SPECIES #LARVAE#	HORNED LANTERNFISH (CERATOSCOPELUS MADERENSIS)
SPECIES #ADULT#	SPOTTED LANTERNFISH (MYCTOPHUM PUNCTATUM)
SPECIES #LARVAE#	LARGESCALE LANTERNFISH (SYMBOLOPHORUS VERANYI)
SPECIES #EGGS#	FISH EGGS UNID
SPECIES #EGGS#	COD F.(GADIDAE) EGGS
SPECIES #EGGS#	COD (GADUS MORHUA) EGGS
SPECIES #EGGS#	HADDOCK (MELANOGRAMMUS AEGLEFINUS) EGGS
SPECIES #EGGS#	AMERICAN PLAICE (HIPPOGLOSSOIDES PLATESSOIDES) EGGS
SPECIES #EGGS#	MACKEREL (SCOMBER SCOMBRUS) EGGS
SPECIES #LARVAE#	(PROTOMYCTOPHUM ARCTICUM)
SPECIES #EGGS#	WITCH FLOUNDER (GLYPTOCEPHALUS CYNOGLOSSUS) EGGS
SPECIES #EGGS#	FOURBEARD ROCKLING (ENCHELYOPUS CIMBRIUS) EGGS
SPECIES #EGGS#	YELLOWTAIL FLOUNDER LIMANDA FERRUGINEA) EGGS
SPECIES #EGGS#	CUNNER (TAUTOGOLABRUS ADSPERSUS) EGGS
SPECIES #EGGS#	CUSK (BROSME BROSME) EGGS
SPECIES #EGGS#	SILVER HAKE/L.F. HAKE/O.F. HAKE/W. HAKE/F.B. ROCKLING/BUTTERFISH EGGS
SPECIES #EGGS#	SILVER HAKE (MERLUCCIUS BILINEARIS) EGGS
SPECIES #EGGS#	COD/HADDOCK/WITCH EGGS
SPECIES #EGGS#	CUSK/MACKEREL EGGS
SPECIES #EGGS#	CUNNER/YELLOWTAIL FLOUNDER EGGS
SPECIES #EGGS#	OFFSHORE HAKE (MERLUCCIUS ALBIDUS) EGGS
SPECIES #EGGS#	HAKE (UROPHYCIS SP.) EGGS
SPECIES #LARVAE#	DEEPSEA SMELTS (BATHYLAGIDAE F.)
SPECIES #JUVENILE#	(BOLINICHTHYS PHOTOTHORAX)
SPECIES #LARVAE#	(CERATOSCOPELUS SP.)
SPECIES #LARVAE#	SHORTHORN SCULPIN (MYOXOCEPHALUS SCORPIUS)
SPECIES #LARVAE#	MONKFISH (LOPHIUS AMERICANUS)
SPECIES #LARVAE#	SEASNAIL (LIPARIS UNID.)
SPECIES #JUVENILE#	SAND LANCES UNIDENTIFIED (AMMODYTES)
SPECIES #LARVAE#	SAND LANCES UNIDENTIFIED (AMMODYTES)
SPECIES #JUVENILE#	SNAKEBLENNY (LUMPENUS LUMPRETAEFORMIS)
SPECIES #JUVENILE#	ARCTIC SHANNY (STICHAEUS PUNCTATUS)
SPECIES #LARVAE#	ARCTIC SHANNY (STICHAEUS PUNCTATUS)
SPECIES #LARVAE#	RADIATED SHANNY (ULVARIA SUBBIFURCATA)
SPECIES #LARVAE#	SHANNY UNIDENTIFIED (LUMPENIDAE)
SPECIES #LARVAE#	CARDINALFISHES (APOGONIDAE)
SPECIES #LARVAE#	WHITE BARRACUDINA (NOTOLEPIS RISSOI)
SPECIES #ADULT#	LINED SEAHORSE (HIPPOCAMPUS ERECTUS)
SPECIES #LARVAE#	MYROPHIS PUCTATUS

Appendix 1, Table 12. Number of each species of eggs, larvae, juveniles and adults caught by bongo nets during cruise H036 on each station.

LADY HAMMOND 36 BONGO OBLIQUE June 2-22, 1980

HUNTSMAN NO. H08554

SEQ. SET	STATION LINE NO.	DATE D M Y	GEAR	TYPE TOW	MESH SIZE	GEAR DEPTH (METERS)	TIME OF TOW	LATITUDE	LONGITUDE	BOTTOM DEPTH(M)
1	37 02	3 6 80	94	3	P333	84	1230	46 35	60 04	110

SPECIES	SIZE	NO.CAUGHT
REDFISH (SEBASTES TOTAL, UNSEPARATED)	#LARVAE#	000032
COD/HADDOCK/WITCH EGGS	#EGGS#	000023
SHANNY UNIDENTIFIED (LUMPENIDAE)	#LARVAE#	000002

HUNTSMAN NO. H08555

SEQ. SET	STATION LINE NO.	DATE D M Y	GEAR	TYPE TOW	MESH SIZE	GEAR DEPTH (METERS)	TIME OF TOW	LATITUDE	LONGITUDE	BOTTOM DEPTH(M)
2	37 01	3 6 80	94	3	P333	97	1425	46 43	60 15	110

SPECIES	SIZE	NO.CAUGHT
REDFISH (SEBASTES TOTAL, UNSEPARATED)	#LARVAE#	000014
COD (GADUS MORHUA) EGGS	#EGGS#	000002
AMERICAN PLAICE (HIPPOGLOSSOIDES PLATESSOIDES) EGGS	#EGGS#	000008
COD/HADDOCK/WITCH EGGS	#EGGS#	000043
CUSK/MACKEREL EGGS	#EGGS#	000002
CUNNER/YELLOWTAIL FLOUNDER EGGS	#EGGS#	000002
SAND LANCES UNIDENTIFIED (AMMODYTES)	#LARVAE#	000001

HUNTSMAN NO. H08556

SEQ. SET	STATION LINE NO.	DATE D M Y	GEAR	TYPE TOW	MESH SIZE	GEAR DEPTH (METERS)	TIME OF TOW	LATITUDE	LONGITUDE	BOTTOM DEPTH(M)
3	38 01	3 6 80	94	3	P333	100	1711	47 00	60 07	120

SPECIES	SIZE	NO.CAUGHT
REDFISH (SEBASTES TOTAL, UNSEPARATED)	#LARVAE#	000195
SILVER HAKE/L.F. HAKE/O.F. HAKE/W. HAKE/F.B. ROCKLING/BUTTERFISH EGGS	#EGGS#	000002
SAND LANCES UNIDENTIFIED (AMMODYTES)	#LARVAE#	000001

HUNTSMAN NO. H08557

SEQ. SET	STATION LINE NO.	DATE D M Y	GEAR	TYPE TOW	MESH SIZE	GEAR DEPTH (METERS)	TIME OF TOW	LATITUDE	LONGITUDE	BOTTOM DEPTH(M)
4	40 01	3 6 80	94	3	P333	158	1940	47 09	59 47	440

SPECIES	SIZE	NO.CAUGHT
REDFISH (SEBASTES TOTAL, UNSEPARATED)	#LARVAE#	000014
AMERICAN PLAICE (HIPPOGLOSSOIDES PLATESSOIDES) EGGS	#EGGS#	000002
SILVER HAKE/L.F. HAKE/O.F. HAKE/W. HAKE/F.B. ROCKLING/BUTTERFISH EGGS	#EGGS#	000003
CUSK/MACKEREL EGGS	#EGGS#	000002

HUNTSMAN NO. H08558

SEQ. SET	STATION LINE NO.	DATE D M Y	GEAR	TYPE TOW	MESH SIZE	GEAR DEPTH (METERS)	TIME OF TOW	LATITUDE	LONGITUDE	BOTTOM DEPTH(M)
5	38 03	3 6 80	94	3	P333	66	2300	46 40	59 39	087

SPECIES	SIZE	NO.CAUGHT
REDFISH (SEBASTES TOTAL, UNSEPARATED)	#LARVAE#	000004
AMERICAN PLAICE (HIPPOGLOSSOIDES PLATESSOIDES) EGGS	#EGGS#	000001
SHORTHORN SCULPIN (MYOXOCEPHALUS SCORPIUS)	#LARVAE#	000001

HUNTSMAN NO. H08559

SEQ. SET	STATION LINE NO.	DATE D M Y	GEAR	TYPE TOW	MESH SIZE	GEAR DEPTH (METERS)	TIME OF TOW	LATITUDE	LONGITUDE	BOTTOM DEPTH(M)
6	40 03	4 6 80	94	3	P333	166	0124	46 42	59 16	425

SPECIES	SIZE	NO.CAUGHT
REDFISH (SEBASTES TOTAL, UNSEPARATED)	$LARVAE$	000117

HUNTSMAN NO. H08560

SEQ. SET	STATION LINE NO.	DATE D M Y	GEAR	TYPE TOW	MESH SIZE	GEAR DEPTH (METERS)	TIME OF TOW	LATITUDE	LONGITUDE	BOTTOM DEPTH(M)
7	38 04	4 6 80	94	3	P333	89	0352	46 27	59 22	144

SPECIES	SIZE	NO.CAUGHT
REDFISH (SEBASTES TOTAL, UNSEPARATED)	$LARVAE$	000003
SAND LANCES UNIDENTIFIED (AMMODYTES)	$LARVAE$	000001

HUNTSMAN NO. H08561

SEQ. SET	STATION LINE NO.	DATE D M Y	GEAR	TYPE TOW	MESH SIZE	GEAR DEPTH (METERS)	TIME OF TOW	LATITUDE	LONGITUDE	BOTTOM DEPTH(M)
8	40 04	4 6 80	94	3	P333	154	0625	46 29	58 54	395

SPECIES	SIZE	NO.CAUGHT
REDFISH (SEBASTES TOTAL, UNSEPARATED)	$LARVAE$	000003

HUNTSMAN NO. H08562

SEQ. SET	STATION LINE NO.	DATE D M Y	GEAR	TYPE TOW	MESH SIZE	GEAR DEPTH (METERS)	TIME OF TOW	LATITUDE	LONGITUDE	BOTTOM DEPTH(M)
9	38 05	4 6 80	94	3	P333	124	0933	46 02	58 51	155

SPECIES	SIZE	NO.CAUGHT
REDFISH (SEBASTES TOTAL, UNSEPARATED)	$LARVAE$	000010
COD/HADDOCK/WITCH EGGS	$EGGS$	000001
SAND LANCES UNIDENTIFIED (AMMODYTES)	$JUVENILE$	000001

HUNTSMAN NO. H08563

SEQ. SET	STATION LINE NO.	DATE D M Y	GEAR	TYPE TOW	MESH SIZE	GEAR DEPTH (METERS)	TIME OF TOW	LATITUDE	LONGITUDE	BOTTOM DEPTH(M)
10	40 05	4 6 80	94	3	P333	158	1206	46 12	58 30	376

SPECIES	SIZE	NO.CAUGHT
REDFISH (SEBASTES TOTAL, UNSEPARATED)	$LARVAE$	000042
COD (GADUS MORHUA) EGGS	$EGGS$	000001
SAND LANCES UNIDENTIFIED (AMMODYTES)	$JUVENILE$	000001

HUNTSMAN NO. H08564

SEQ. SET	STATION LINE NO.	DATE D M Y	GEAR	TYPE TOW	MESH SIZE	GEAR DEPTH (METERS)	TIME OF TOW	LATITUDE	LONGITUDE	BOTTOM DEPTH(M)
11	38 06	4 6 80	94	3	P333	99	1520	45 45	58 27	110

SPECIES	SIZE	NO.CAUGHT
SAND LANCES UNIDENTIFIED (AMMODYTES)	$LARVAE$	000019

HUNTSMAN NO. H08565

SEQ. SET	STATION LINE NO.	DATE D M Y	GEAR	TYPE TOW	MESH SIZE	GEAR DEPTH (METERS)	TIME OF TOW	LATITUDE	LONGITUDE	BOTTOM DEPTH(M)
12	40 06	4 6 80	94	3	P333	145	1750	45 56	58 07	393

SPECIES	SIZE	NO.CAUGHT
REDFISH (SEBASTES TOTAL, UNSEPARATED)	$LARVAE$	000006
SAND LANCES UNIDENTIFIED (AMMODYTES)	$LARVAE$	000004

HUNTSMAN NO. H08566

SEQ. SET	STATION LINE NO.	DATE D M Y	GEAR	TYPE TOW	MESH SIZE	GEAR DEPTH (METERS)	TIME OF TOW	LATITUDE	LONGITUDE	BOTTOM DEPTH(M)
13	40 07	4 6 80	94	3	P333	124	2031	45 40	57 50	437

SPECIES	SIZE	NO.CAUGHT
REDFISH (SEBASTES TOTAL, UNSEPARATED)	#LARVAE#	000101
LANTERNFISH (MYCTOPHIDAE)	#LARVAE#	000001
COD/HADDOCK/WITCH EGGS	#EGGS#	000001
SAND LANCES UNIDENTIFIED (AMMODYTES)	#JUVENILE#	000001
SAND LANCES UNIDENTIFIED (AMMODYTES)	#LARVAE#	000002

HUNTSMAN NO. H08567

SEQ. SET	STATION LINE NO.	DATE D M Y	GEAR	TYPE TOW	MESH SIZE	GEAR DEPTH (METERS)	TIME OF TOW	LATITUDE	LONGITUDE	BOTTOM DEPTH(M)
14	38 07	4 6 80	94	3	P333	115	2304	45 26	58 03	115

SPECIES	SIZE	NO.CAUGHT
REDFISH (SEBASTES TOTAL, UNSEPARATED)	#LARVAE#	000001
SAND LANCES UNIDENTIFIED (AMMODYTES)	#JUVENILE#	000002
SAND LANCES UNIDENTIFIED (AMMODYTES)	#LARVAE#	000053

HUNTSMAN NO. H08568

SEQ. SET	STATION LINE NO.	DATE D M Y	GEAR	TYPE TOW	MESH SIZE	GEAR DEPTH (METERS)	TIME OF TOW	LATITUDE	LONGITUDE	BOTTOM DEPTH(M)
15	38 08	5 6 80	94	3	P333	108	0123	45 14	57 46	130

SPECIES	SIZE	NO.CAUGHT
REDFISH (SEBASTES TOTAL, UNSEPARATED)	#LARVAE#	000004
COD/HADDOCK/WITCH EGGS	#EGGS#	000001
SAND LANCES UNIDENTIFIED (AMMODYTES)	#LARVAE#	000009

HUNTSMAN NO. H08569

SEQ. SET	STATION LINE NO.	DATE D M Y	GEAR	TYPE TOW	MESH SIZE	GEAR DEPTH (METERS)	TIME OF TOW	LATITUDE	LONGITUDE	BOTTOM DEPTH(M)
16	38 09	5 6 80	94	3	P333	141	0337	45 03	57 30	215

SPECIES	SIZE	NO.CAUGHT
REDFISH (SEBASTES TOTAL, UNSEPARATED)	#LARVAE#	000001
COD/HADDOCK/WITCH EGGS	#EGGS#	000048
SAND LANCES UNIDENTIFIED (AMMODYTES)	#JUVENILE#	000009
SAND LANCES UNIDENTIFIED (AMMODYTES)	#LARVAE#	000021

HUNTSMAN NO. H08570

SEQ. SET	STATION LINE NO.	DATE D M Y	GEAR	TYPE TOW	MESH SIZE	GEAR DEPTH (METERS)	TIME OF TOW	LATITUDE	LONGITUDE	BOTTOM DEPTH(M)
17	40 09	5 6 80	94	3	P333	178	0612	45 16	57 15	450

SPECIES	SIZE	NO.CAUGHT
REDFISH (SEBASTES TOTAL, UNSEPARATED)	#LARVAE#	000012
SAND LANCES UNIDENTIFIED (AMMODYTES)	#JUVENILE#	000001
SAND LANCES UNIDENTIFIED (AMMODYTES)	#LARVAE#	000007

HUNTSMAN NO. H08571

SEQ. SET	STATION LINE NO.	DATE D M Y	GEAR	TYPE TOW	MESH SIZE	GEAR DEPTH (METERS)	TIME OF TOW	LATITUDE	LONGITUDE	BOTTOM DEPTH(M)
18	40 10	5 6 80	94	3	P333	170	0851	45 01	56 56	434

SPECIES	SIZE	NO.CAUGHT
REDFISH (SEBASTES TOTAL, UNSEPARATED)	#LARVAE#	000006

HUNTSMAN NO. H08572

SEQ. SET	STATION LINE NO.	DATE D M Y	GEAR	TYPE TOW	MESH SIZE	GEAR DEPTH (METERS)	TIME OF TOW	LATITUDE	LONGITUDE	BOTTOM DEPTH(M)
19	38 10	5 6 80	94	3	P333	158	1134	44 41	57 05	414

SPECIES	SIZE	NO.CAUGHT
REDFISH (SEBASTES TOTAL, UNSEPARATED)	$LARVAE$	000024
SAND LANCES UNIDENTIFIED (AMMODYTES)	$LARVAE$	000001

HUNTSMAN NO. H08573

SEQ. SET	STATION LINE NO.	DATE D M Y	GEAR	TYPE TOW	MESH SIZE	GEAR DEPTH (METERS)	TIME OF TOW	LATITUDE	LONGITUDE	BOTTOM DEPTH(M)
20	36 11	5 6 80	94	3	P333	158	1438	44 25	56 43	998

SPECIES	SIZE	NO.CAUGHT
REDFISH (SEBASTES TOTAL, UNSEPARATED)	$LARVAE$	000002
FISH (UNIDENTIFIED) LARVAE)	$LARVAE$	000001
SAND LANCES UNIDENTIFIED (AMMODYTES)	$LARVAE$	000004

HUNTSMAN NO. H08574

SEQ. SET	STATION LINE NO.	DATE D M Y	GEAR	TYPE TOW	MESH SIZE	GEAR DEPTH (METERS)	TIME OF TOW	LATITUDE	LONGITUDE	BOTTOM DEPTH(M)
21	37 10	5 6 80	94	3	P333	149	1750	44 17	57 07	998

SPECIES	SIZE	NO.CAUGHT
REDFISH (SEBASTES TOTAL, UNSEPARATED)	$LARVAE$	000001

HUNTSMAN NO. H08575

SEQ. SET	STATION LINE NO.	DATE D M Y	GEAR	TYPE TOW	MESH SIZE	GEAR DEPTH (METERS)	TIME OF TOW	LATITUDE	LONGITUDE	BOTTOM DEPTH(M)
22	35 06	5 6 80	94	3	P333	166	2058	44 01	57 33	998

SPECIES	SIZE	NO.CAUGHT
GLACIER LANTERNFISH (BENTHOSEMA GLACIALE)	$JUVENILE$	000001
SAND LANCES UNIDENTIFIED (AMMODYTES)	$JUVENILE$	000001

HUNTSMAN NO. H08576

SEQ. SET	STATION LINE NO.	DATE D M Y	GEAR	TYPE TOW	MESH SIZE	GEAR DEPTH (METERS)	TIME OF TOW	LATITUDE	LONGITUDE	BOTTOM DEPTH(M)
23	36 06	5 6 80	94	3	P333	174	2317	44 15	57 25	998

SPECIES	SIZE	NO.CAUGHT
REDFISH (SEBASTES TOTAL, UNSEPARATED)	$LARVAE$	000002
GLACIER LANTERNFISH (BENTHOSEMA GLACIALE)	$JUVENILE$	000002
SAND LANCES UNIDENTIFIED (AMMODYTES)	$JUVENILE$	000001

HUNTSMAN NO. H08577

SEQ. SET	STATION LINE NO.	DATE D M Y	GEAR	TYPE TOW	MESH SIZE	GEAR DEPTH (METERS)	TIME OF TOW	LATITUDE	LONGITUDE	BOTTOM DEPTH(M)
24	37 09	6 6 80	94	3	P333	60	0200	44 32	57 23	065

SPECIES	SIZE	NO.CAUGHT
AMERICAN PLAICE (HIPPOGLOSSOIDES PLATESSOIDES)	$LARVAE$	000002
COD (GADUS MORHUA) EGGS	$EGGS$	000001
HADDOCK (MELANOGRAMMUS AEGLEFINUS) EGGS	$EGGS$	000001
COD/HADDOCK/WITCH EGGS	$EGGS$	000006
CUNNER/YELLOWTAIL FLOUNDER EGGS	$EGGS$	000007
SAND LANCES UNIDENTIFIED (AMMODYTES)	$LARVAE$	000012

HUNTSMAN NO. H08578

SEQ. SET	STATION LINE NO.	DATE D M Y	GEAR	TYPE TOW	MESH SIZE	GEAR DEPTH (METERS)	TIME OF TOW	LATITUDE	LONGITUDE	BOTTOM DEPTH(M)
25	36 05	6 6 80	94	3	P333	52	0458	44 40	57 59	055

SPECIES	SIZE	NO.CAUGHT
ATLANTIC COD (GADUS MORHUA)	$LARVAE$	000001
AMERICAN PLAICE (HIPPOGLOSSOIDES PLATESSOIDES)	$LARVAE$	000002
YELLOWTAIL FLOUNDER (LIMANDA FERRUGINEA)	$LARVAE$	000001
COD (GADUS MORHUA) EGGS	$EGGS$	000006
HADDOCK (MELANOGRAMMUS AEGLEFINUS) EGGS	$EGGS$	000002
AMERICAN PLAICE (HIPPOGLOSSOIDES PLATESSOIDES) EGGS	$EGGS$	000010

YELLOWTAIL FLOUNDER LIMANDA FERRUGINEA) EGGS — #EGGS# 000044
COD/HADDOCK/WITCH EGGS — #EGGS# 000054
DUNNER/YELLOWTAIL FLOUNDER EGGS — #EGGS# 000222
SAND LANCES UNIDENTIFIED (AMMODYTES) — #LARVAE# 000040

HUNTSMAN NO. H08579

SEQ. SET	STATION LINE NO.	DATE D M Y	GEAR	TYPE TOW	MESH SIZE	GEAR DEPTH (METERS)	TIME OF TOW	LATITUDE	LONGITUDE	BOTTOM DEPTH(M)
26	37 08	6 6 80	94	3	P333	106	0808	45 01	58 00	118

SPECIES	SIZE	NO.CAUGHT
REDFISH (SEBASTES TOTAL, UNSEPARATED)	#LARVAE#	000004
COD/HADDOCK/WITCH EGGS	#EGGS#	000144
CUNNER/YELLOWTAIL FLOUNDER EGGS	#EGGS#	000004
SAND LANCES UNIDENTIFIED (AMMODYTES)	#JUVENILE#	000002
SAND LANCES UNIDENTIFIED (AMMODYTES)	#LARVAE#	000061

HUNTSMAN NO. H08580

SEQ. SET	STATION LINE NO.	DATE D M Y	GEAR	TYPE TOW	MESH SIZE	GEAR DEPTH (METERS)	TIME OF TOW	LATITUDE	LONGITUDE	BOTTOM DEPTH(M)
27	36 03	6 6 80	94	3	P333	68	1115	45 10	58 38	076

SPECIES	SIZE	NO.CAUGHT
REDFISH (SEBASTES TOTAL, UNSEPARATED)	#LARVAE#	000004
COD/HADDOCK/WITCH EGGS	#EGGS#	000002
CUNNER/YELLOWTAIL FLOUNDER EGGS	#EGGS#	000004
SAND LANCES UNIDENTIFIED (AMMODYTES)	#JUVENILE#	000001
SAND LANCES UNIDENTIFIED (AMMODYTES)	#LARVAE#	000121

HUNTSMAN NO. H08581

SEQ. SET	STATION LINE NO.	DATE D M Y	GEAR	TYPE TOW	MESH SIZE	GEAR DEPTH (METERS)	TIME OF TOW	LATITUDE	LONGITUDE	BOTTOM DEPTH(M)
28	37 06	6 6 80	94	3	P333	72	1348	45 26	58 34	085

SPECIES	SIZE	NO.CAUGHT
REDFISH (SEBASTES TOTAL, UNSEPARATED)	#LARVAE#	000002
AMERICAN PLAICE (HIPPOGLOSSOIDES PLATESSOIDES)	#LARVAE#	000004
AMERICAN PLAICE (HIPPOGLOSSOIDES PLATESSOIDES) EGGS	#EGGS#	000001
COD/HADDOCK/WITCH EGGS	#EGGS#	000004
SAND LANCES UNIDENTIFIED (AMMODYTES)	#LARVAE#	000568

HUNTSMAN NO. H08582

SEQ. SET	STATION LINE NO.	DATE D M Y	GEAR	TYPE TOW	MESH SIZE	GEAR DEPTH (METERS)	TIME OF TOW	LATITUDE	LONGITUDE	BOTTOM DEPTH(M)
29	36 02	6 6 80	94	3	P333	122	1615	45 29	59 01	140

SPECIES	SIZE	NO.CAUGHT
REDFISH (SEBASTES TOTAL, UNSEPARATED)	#LARVAE#	000002
COD/HADDOCK/WITCH EGGS	#EGGS#	000002
SAND LANCES UNIDENTIFIED (AMMODYTES)	#JUVENILE#	000001
SAND LANCES UNIDENTIFIED (AMMODYTES)	#LARVAE#	000056

HUNTSMAN NO. H08583

SEQ. SET	STATION LINE NO.	DATE D M Y	GEAR	TYPE TOW	MESH SIZE	GEAR DEPTH (METERS)	TIME OF TOW	LATITUDE	LONGITUDE	BOTTOM DEPTH(M)
30	37 05	6 6 80	94	3	P333	157	1916	45 47	59 01	188

SPECIES	SIZE	NO.CAUGHT
ATLANTIC COD (GADUS MORHUA)	#LARVAE#	000001
SAND LANCES UNIDENTIFIED (AMMODYTES)	#LARVAE#	000001

HUNTSMAN NO. H08584

SEQ. SET	STATION LINE NO.	DATE D M Y	GEAR	TYPE TOW	MESH SIZE	GEAR DEPTH (METERS)	TIME OF TOW	LATITUDE	LONGITUDE	BOTTOM DEPTH(M)
31	37 04	6 6 80	94	3	P333	47	2240	46 07	59 28	055

SPECIES	SIZE	NO.CAUGHT
REDFISH (SEBASTES TOTAL, UNSEPARATED)	*LARVAE*	000005
AMERICAN PLAICE (HIPPOGLOSSOIDES PLATESSOIDES)	*LARVAE*	000001
COD (GADUS MORHUA) EGGS	*EGGS*	000001
COD/HADDOCK/WITCH EGGS	*EGGS*	000010
SAND LANCES UNIDENTIFIED (AMMODYTES)	*JUVENILE*	000001
SAND LANCES UNIDENTIFIED (AMMODYTES)	*LARVAE*	000003

HUNTSMAN NO. H08585

SEQ. SET	STATION LINE NO.	DATE D M Y	GEAR	TYPE TOW	MESH SIZE	GEAR DEPTH (METERS)	TIME OF TOW	LATITUDE	LONGITUDE	BOTTOM DEPTH(M)
32	36 01	7 6 80	94	3	P333	90	0101	45 48	59 27	105

SPECIES	SIZE	NO.CAUGHT
REDFISH (SEBASTES TOTAL, UNSEPARATED)	*LARVAE*	000018
COD (GADUS MORHUA) EGGS	*EGGS*	000004
AMERICAN PLAICE (HIPPOGLOSSOIDES PLATESSOIDES) EGGS	*EGGS*	000009
COD/HADDOCK/WITCH EGGS	*EGGS*	000020
SHORTHORN SCULPIN (MYOXOCEPHALUS SCORPIUS)	*LARVAE*	000003
SAND LANCES UNIDENTIFIED (AMMODYTES)	*JUVENILE*	000001
SAND LANCES UNIDENTIFIED (AMMODYTES)	*LARVAE*	000006
SNAKEBLENNY (LUMPENUS LUMPRETAEFORMIS)	*JUVENILE*	000001
ARCTIC SHANNY (STICHAEUS PUNCTATUS)	*LARVAE*	000002

HUNTSMAN NO. H08586

SEQ. SET	STATION LINE NO.	DATE D M Y	GEAR	TYPE TOW	MESH SIZE	GEAR DEPTH (METERS)	TIME OF TOW	LATITUDE	LONGITUDE	BOTTOM DEPTH(M)
33	35 01	7 6 80	94	3	P333	117	0325	45 29	59 30	150

SPECIES	SIZE	NO.CAUGHT
REDFISH (SEBASTES TOTAL, UNSEPARATED)	*LARVAE*	000010
SILVER HAKE/L.F. HAKE/O.F. HAKE/W. HAKE/F.B. ROCKLING/BUTTERFISH EGGS	*EGGS*	000002
SAND LANCES UNIDENTIFIED (AMMODYTES)	*JUVENILE*	000005
SAND LANCES UNIDENTIFIED (AMMODYTES)	*LARVAE*	000034

HUNTSMAN NO. H08587

SEQ. SET	STATION LINE NO.	DATE D M Y	GEAR	TYPE TOW	MESH SIZE	GEAR DEPTH (METERS)	TIME OF TOW	LATITUDE	LONGITUDE	BOTTOM DEPTH(M)
34	34 01	7 6 80	94	3	P333	141	0608	45 31	59 57	179

SPECIES	SIZE	NO.CAUGHT
REDFISH (SEBASTES TOTAL, UNSEPARATED)	*LARVAE*	000010
AMERICAN PLAICE (HIPPOGLOSSOIDES PLATESSOIDES)	*LARVAE*	000001
SAND LANCES UNIDENTIFIED (AMMODYTES)	*JUVENILE*	000001
SAND LANCES UNIDENTIFIED (AMMODYTES)	*LARVAE*	000007

HUNTSMAN NO. H08588

SEQ. SET	STATION LINE NO.	DATE D M Y	GEAR	TYPE TOW	MESH SIZE	GEAR DEPTH (METERS)	TIME OF TOW	LATITUDE	LONGITUDE	BOTTOM DEPTH(M)
35	34 02	7 6 80	94	3	P333	95	0904	45 13	59 33	121

SPECIES	SIZE	NO.CAUGHT
ATLANTIC COD (GADUS MORHUA)	*LARVAE*	000001
REDFISH (SEBASTES TOTAL, UNSEPARATED)	*LARVAE*	000001

AMERICAN PLAICE (HIPPOGLOSSOIDES PLATESSOIDES)	#LARVAE#	000003
AMERICAN PLAICE (HIPPOGLOSSOIDES PLATESSOIDES) EGGS	#EGGS#	000001
COD/HADDOCK/WITCH EGGS	#EGGS#	000063
CUNNER/YELLOWTAIL FLOUNDER EGGS	#EGGS#	000002
SAND LANCES UNIDENTIFIED (AMMODYTES)	#JUVENILE#	000007
SAND LANCES UNIDENTIFIED (AMMODYTES)	#LARVAE#	000098

HUNTSMAN NO. H08589

SEQ. SET	STATION LINE NO.	DATE D M Y	GEAR	TYPE TOW	MESH SIZE	GEAR DEPTH (METERS)	TIME OF TOW	LATITUDE	LONGITUDE	BOTTOM DEPTH(M)
36	34 03	7 6 80	94	3	P333	119	1056	45 04	59 21	161

SPECIES	SIZE	NO.CAUGHT
SILVER HAKE/L.F. HAKE/O.F. HAKE/W. HAKE/F.B. ROCKLING/BUTTERFISH EGGS	#EGGS#	000002
SAND LANCES UNIDENTIFIED (AMMODYTES)	#LARVAE#	000032

HUNTSMAN NO. H08590

SEQ. SET	STATION LINE NO.	DATE D M Y	GEAR	TYPE TOW	MESH SIZE	GEAR DEPTH (METERS)	TIME OF TOW	LATITUDE	LONGITUDE	BOTTOM DEPTH(M)
37	35 02	7 6 80	94	3	P333	77	1324	45 08	59 03	090

SPECIES	SIZE	NO.CAUGHT
REDFISH (SEBASTES TOTAL, UNSEPARATED)	#LARVAE#	000002
COD/HADDOCK/WITCH EGGS	#EGGS#	000011
SAND LANCES UNIDENTIFIED (AMMODYTES)	#JUVENILE#	000008
SAND LANCES UNIDENTIFIED (AMMODYTES)	#LARVAE#	000060

HUNTSMAN NO. H08591

SEQ. SET	STATION LINE NO.	DATE D M Y	GEAR	TYPE TOW	MESH SIZE	GEAR DEPTH (METERS)	TIME OF TOW	LATITUDE	LONGITUDE	BOTTOM DEPTH(M)
38	35 03	7 6 80	94	3	P333	110	1513	44 59	58 52	135

SPECIES	SIZE	NO.CAUGHT
REDFISH (SEBASTES TOTAL, UNSEPARATED)	#LARVAE#	000001
CUNNER/YELLOWTAIL FLOUNDER EGGS	#EGGS#	000002
SAND LANCES UNIDENTIFIED (AMMODYTES)	#LARVAE#	000050

HUNTSMAN NO. H08592

SEQ. SET	STATION LINE NO.	DATE D M Y	GEAR	TYPE TOW	MESH SIZE	GEAR DEPTH (METERS)	TIME OF TOW	LATITUDE	LONGITUDE	BOTTOM DEPTH(M)
39	34 04	7 6 80	94	3	P333	158	1720	44 45	58 56	270

SPECIES	SIZE	NO.CAUGHT
REDFISH (SEBASTES TOTAL, UNSEPARATED)	#LARVAE#	000004
SILVER HAKE/L.F. HAKE/O.F. HAKE/W. HAKE/F.B. ROCKLING/BUTTERFISH EGGS	#EGGS#	000001
SAND LANCES UNIDENTIFIED (AMMODYTES)	#LARVAE#	000023

HUNTSMAN NO. H08593

SEQ. SET	STATION LINE NO.	DATE D M Y	GEAR	TYPE TOW	MESH SIZE	GEAR DEPTH (METERS)	TIME OF TOW	LATITUDE	LONGITUDE	BOTTOM DEPTH(M)
40	34 05	7 6 80	94	3	P333	56	2031	44 27	58 34	069

SPECIES	SIZE	NO.CAUGHT
AMERICAN PLAICE (HIPPOGLOSSOIDES PLATESSOIDES)	#LARVAE#	000006
COD/HADDOCK/WITCH EGGS	#EGGS#	000015
CUNNER/YELLOWTAIL FLOUNDER EGGS	#EGGS#	000097
SEASNAIL (LIPARIS UNID.)	#LARVAE#	000001
SAND LANCES UNIDENTIFIED (AMMODYTES)	#LARVAE#	000010

HUNTSMAN NO. H08594

SEQ. SET	STATION LINE NO.	DATE D M Y	GEAR	TYPE TOW	MESH SIZE	GEAR DEPTH (METERS)	TIME OF TOW	LATITUDE	LONGITUDE	BOTTOM DEPTH(M)
41	33 05	7 6 80	94	3	P333	93	2310	44 19	58 00	120

SPECIES	SIZE	NO.CAUGHT
COD/HADDOCK/WITCH EGGS	#EGGS#	000004
DUSK/MACKEREL EGGS	#EGGS#	000001

SAND LANCES UNIDENTIFIED (AMMODYTES)
SAND LANCES UNIDENTIFIED (AMMODYTES) #JUVENILE# 000002
HUNTSMAN NO. H08595 #LARVAE# 000001

SEQ. SET	STATION LINE NO.	DATE D M Y	GEAR	TYPE TOW	MESH SIZE	GEAR DEPTH (METERS)	TIME OF TOW	LATITUDE	LONGITUDE	BOTTOM DEPTH(M)
42	34 06	8 6 80	94	3	P333	162	0120	44 07	58 11	640

SPECIES	SIZE	NO.CAUGHT
SAND LANCES UNIDENTIFIED (AMMODYTES)	#LARVAE#	000001

HUNTSMAN NO. H08596

SEQ. SET	STATION LINE NO.	DATE D M Y	GEAR	TYPE TOW	MESH SIZE	GEAR DEPTH (METERS)	TIME OF TOW	LATITUDE	LONGITUDE	BOTTOM DEPTH(M)
43	33 07	8 6 80	94	3	P333	154	0400	43 53	58 23	998

SPECIES	SIZE	NO.CAUGHT
REDFISH (SEBASTES TOTAL, UNSEPARATED)	#LARVAE#	000002
GLACIER LANTERNFISH (BENTHOSEMA GLACIALE)	#JUVENILE#	000003
GLACIER LANTERNFISH (BENTHOSEMA GLACIALE)	#LARVAE#	000004
SPOTTED LANTERNFISH (MYCTOPHUM PUNCTATUM)	#ADULT#	000001

HUNTSMAN NO. H08597

SEQ. SET	STATION LINE NO.	DATE D M Y	GEAR	TYPE TOW	MESH SIZE	GEAR DEPTH (METERS)	TIME OF TOW	LATITUDE	LONGITUDE	BOTTOM DEPTH(M)
44	33 06	8 6 80	94	3	P333	57	0643	44 07	58 40	081

SPECIES	SIZE	NO.CAUGHT
SAND LANCES UNIDENTIFIED (AMMODYTES)	#LARVAE#	000002

HUNTSMAN NO. H08599

SEQ. SET	STATION LINE NO.	DATE D M Y	GEAR	TYPE TOW	MESH SIZE	GEAR DEPTH (METERS)	TIME OF TOW	LATITUDE	LONGITUDE	BOTTOM DEPTH(M)
46	33 05	8 6 80	94	3	P333	91	1138	44 21	58 57	105

SPECIES	SIZE	NO.CAUGHT
REDFISH (SEBASTES TOTAL, UNSEPARATED)	#LARVAE#	000003

HUNTSMAN NO. H08600

SEQ. SET	STATION LINE NO.	DATE D M Y	GEAR	TYPE TOW	MESH SIZE	GEAR DEPTH (METERS)	TIME OF TOW	LATITUDE	LONGITUDE	BOTTOM DEPTH(M)
47	32 04	8 6 80	94	3	P333	125	1417	44 21	59 26	200

SPECIES	SIZE	NO.CAUGHT
REDFISH (SEBASTES TOTAL, UNSEPARATED)	#LARVAE#	000006
COD/HADDOCK/WITCH EGGS	#EGGS#	000001
SAND LANCES UNIDENTIFIED (AMMODYTES)	#LARVAE#	000001

HUNTSMAN NO. H08601

SEQ. SET	STATION LINE NO.	DATE D M Y	GEAR	TYPE TOW	MESH SIZE	GEAR DEPTH (METERS)	TIME OF TOW	LATITUDE	LONGITUDE	BOTTOM DEPTH(M)
48	33 04	8 6 80	94	3	P333	57	1645	44 38	59 19	080

SPECIES	SIZE	NO.CAUGHT
REDFISH (SEBASTES TOTAL, UNSEPARATED)	#LARVAE#	000003
AMERICAN PLAICE (HIPPOGLOSSOIDES PLATESSOIDES)	#LARVAE#	000002
SAND LANCES UNIDENTIFIED (AMMODYTES)	#LARVAE#	000013

HUNTSMAN NO. H08602

SEQ. SET	STATION LINE NO.	DATE D M Y	GEAR	TYPE TOW	MESH SIZE	GEAR DEPTH (METERS)	TIME OF TOW	LATITUDE	LONGITUDE	BOTTOM DEPTH(M)
49	33 03	8 6 80	94	3	P333	74	1901	44 51	59 36	096

SPECIES	SIZE	NO.CAUGHT
REDFISH (SEBASTES TOTAL, UNSEPARATED)	#LARVAE#	000001
SAND LANCES UNIDENTIFIED (AMMODYTES)	#LARVAE#	000014

HUNTSMAN NO. H08603

SEQ. SET	STATION LINE NO.	DATE D M Y	GEAR	TYPE TOW	MESH SIZE	GEAR DEPTH (METERS)	TIME OF TOW	LATITUDE	LONGITUDE	BOTTOM DEPTH(M)
50	32 02	8 6 80	94	3	P333	52	2126	44 47	60 01	100

SPECIES	SIZE	NO.CAUGHT
SAND LANCES UNIDENTIFIED (AMMODYTES)	#JUVENILE#	000016
SAND LANCES UNIDENTIFIED (AMMODYTES)	#LARVAE#	000130

HUNTSMAN NO. H08604

SEQ. SET	STATION LINE NO.	DATE D M Y	GEAR	TYPE TOW	MESH SIZE	GEAR DEPTH (METERS)	TIME OF TOW	LATITUDE	LONGITUDE	BOTTOM DEPTH(M)
51	33 02	9 6 80	94	3	P333	100	2352	45 05	59 58	133

SPECIES	SIZE	NO.CAUGHT
REDFISH (SEBASTES TOTAL, UNSEPARATED)	#LARVAE#	000001
SAND LANCES UNIDENTIFIED (AMMODYTES)	#JUVENILE#	000001
SAND LANCES UNIDENTIFIED (AMMODYTES)	#LARVAE#	000020

HUNTSMAN NO. H08605

SEQ. SET	STATION LINE NO.	DATE D M Y	GEAR	TYPE TOW	MESH SIZE	GEAR DEPTH (METERS)	TIME OF TOW	LATITUDE	LONGITUDE	BOTTOM DEPTH(M)
52	32 01	9 6 80	94	3	P333	58	1245	45 03	60 24	060

SPECIES	SIZE	NO.CAUGHT
REDFISH (SEBASTES TOTAL, UNSEPARATED)	#LARVAE#	000005
AMERICAN PLAICE (HIPPOGLOSSOIDES PLATESSOIDES)	#LARVAE#	000001
COD/HADDOCK/WITCH EGGS	#EGGS#	000002
CUNNER/YELLOWTAIL FLOUNDER EGGS	#EGGS#	000004
SAND LANCES UNIDENTIFIED (AMMODYTES)	#JUVENILE#	000006
SAND LANCES UNIDENTIFIED (AMMODYTES)	#LARVAE#	000065

HUNTSMAN NO. H08606

SEQ. SET	STATION LINE NO.	DATE D M Y	GEAR	TYPE TOW	MESH SIZE	GEAR DEPTH (METERS)	TIME OF TOW	LATITUDE	LONGITUDE	BOTTOM DEPTH(M)
53	33 01	9 6 80	94	3	P333	119	1640	45 31	60 30	140

SPECIES	SIZE	NO.CAUGHT
COD (GADUS MORHUA) EGGS	#EGGS#	000001
CUSK/MACKEREL EGGS	#EGGS#	000001
CUNNER/YELLOWTAIL FLOUNDER EGGS	#EGGS#	000001
SAND LANCES UNIDENTIFIED (AMMODYTES)	#LARVAE#	000015

HUNTSMAN NO. H08607

SEQ. SET	STATION LINE NO.	DATE D M Y	GEAR	TYPE TOW	MESH SIZE	GEAR DEPTH (METERS)	TIME OF TOW	LATITUDE	LONGITUDE	BOTTOM DEPTH(M)
54	31 01	9 6 80	94	3	P333	43	2015	45 10	61 00	054

SPECIES	SIZE	NO.CAUGHT
REDFISH (SEBASTES TOTAL, UNSEPARATED)	#LARVAE#	000001
AMERICAN PLAICE (HIPPOGLOSSOIDES PLATESSOIDES)	#LARVAE#	000006
FISH (UNIDENTIFIED LARVAE)	#LARVAE#	000001
COD/HADDOCK/WITCH EGGS	#EGGS#	000013
CUSK/MACKEREL EGGS	#EGGS#	000005
CUNNER/YELLOWTAIL FLOUNDER EGGS	#EGGS#	000008
SAND LANCES UNIDENTIFIED (AMMODYTES)	#LARVAE#	000009
ARCTIC SHANNY (STICHAEUS PUNCTATUS)	#LARVAE#	000001
RADIATED SHANNY (ULVARIA SUBBIFURCATA)	#LARVAE#	000005

HUNTSMAN NO. H08608

SEQ. SET	STATION LINE NO.	DATE D M Y	GEAR	TYPE TOW	MESH SIZE	GEAR DEPTH (METERS)	TIME OF TOW	LATITUDE	LONGITUDE	BOTTOM DEPTH(M)
55	30 01	10 6 80	94	3	P333	157	1349	44 54	61 04	188

SPECIES	SIZE	NO.CAUGHT
ATLANTIC COD (GADUS MORHUA)	#LARVAE#	000001

REDFISH (SEBASTES TOTAL, UNSEPARATED) $LARVAE$ 000003
SILVER HAKE/U.F. HAKE/D.F. HAKE/W. HAKE/F.B. ROCKLING/BUTTERFISH EGGS $EGGS$ 000002
COD/HADDOCK/WITCH EGGS $EGGS$ 000001
SAND LANCES UNIDENTIFIED (AMMODYTES) $JUVENILE$ 000047
SAND LANCES UNIDENTIFIED (AMMODYTES) $LARVAE$ 000124
ARCTIC SHANNY (STICHAEUS PUNCTATUS) $LARVAE$ 000001

HUNTSMAN NO. H08609

SEQ. SET	STATION LINE NO.	DATE D M Y	GEAR	TYPE TOW	MESH SIZE	GEAR DEPTH (METERS)	TIME OF TOW	LATITUDE	LONGITUDE	BOTTOM DEPTH(M)
56	31 02	10 6 80	94	3	P333	72	2152	44 47	60 28	090

SPECIES	SIZE	NO.CAUGHT
REDFISH (SEBASTES TOTAL, UNSEPARATED)	$LARVAE$	000004
AMERICAN PLAICE (HIPPOGLOSSOIDES PLATESSOIDES)	$LARVAE$	000001
ATLANTIC HERRING (CLUPEA HARENGUS HARENGUS)	$JUVENILE$	000001
SAND LANCES UNIDENTIFIED (AMMODYTES)	$JUVENILE$	000009
SAND LANCES UNIDENTIFIED (AMMODYTES)	$LARVAE$	000036

HUNTSMAN NO. H08610

SEQ. SET	STATION LINE NO.	DATE D M Y	GEAR	TYPE TOW	MESH SIZE	GEAR DEPTH (METERS)	TIME OF TOW	LATITUDE	LONGITUDE	BOTTOM DEPTH(M)
57	30 02	11 6 80	94	3	P333	34	0010	44 29	60 31	035

SPECIES	SIZE	NO.CAUGHT
REDFISH (SEBASTES TOTAL, UNSEPARATED)	$LARVAE$	000002
AMERICAN PLAICE (HIPPOGLOSSOIDES PLATESSOIDES)	$LARVAE$	000007
YELLOWTAIL FLOUNDER (LIMANDA FERRUGINEA)	$LARVAE$	000001
CUNNER/YELLOWTAIL FLOUNDER EGGS	$EGGS$	000037
SEASNAIL (LIPARIS UNID.)	$LARVAE$	000002
SAND LANCES UNIDENTIFIED (AMMODYTES)	$JUVENILE$	000014
SAND LANCES UNIDENTIFIED (AMMODYTES)	$LARVAE$	000026

HUNTSMAN NO. H08611

SEQ. SET	STATION LINE NO.	DATE D M Y	GEAR	TYPE TOW	MESH SIZE	GEAR DEPTH (METERS)	TIME OF TOW	LATITUDE	LONGITUDE	BOTTOM DEPTH(M)
58	31 03	11 6 80	94	3	P333	114	0231	44 26	60 04	140

SPECIES	SIZE	NO.CAUGHT
SAND LANCES UNIDENTIFIED (AMMODYTES)	$LARVAE$	000039

HUNTSMAN NO. H08612

SEQ. SET	STATION LINE NO.	DATE D M Y	GEAR	TYPE TOW	MESH SIZE	GEAR DEPTH (METERS)	TIME OF TOW	LATITUDE	LONGITUDE	BOTTOM DEPTH(M)
59	30 03	11 6 80	94	3	P333	97	0440	44 14	60 11	095

SPECIES	SIZE	NO.CAUGHT
ATLANTIC COD (GADUS MORHUA)	$LARVAE$	000001
REDFISH (SEBASTES TOTAL, UNSEPARATED)	$LARVAE$	000001
AMERICAN PLAICE (HIPPOGLOSSOIDES PLATESSOIDES)	$LARVAE$	000001
SAND LANCES UNIDENTIFIED (AMMODYTES)	$JUVENILE$	000018
SAND LANCES UNIDENTIFIED (AMMODYTES)	$LARVAE$	000123

HUNTSMAN NO. H08613

SEQ. SET	STATION LINE NO.	DATE D M Y	GEAR	TYPE TOW	MESH SIZE	GEAR DEPTH (METERS)	TIME OF TOW	LATITUDE	LONGITUDE	BOTTOM DEPTH(M)
60	31 04	11 6 80	94	3	P333	93	0707	44 15	59 45	131

SPECIES	SIZE	NO.CAUGHT
SAND LANCES UNIDENTIFIED (AMMODYTES)	$LARVAE$	000011

HUNTSMAN NO. H08614

SEQ. SET	STATION LINE NO.	DATE D M Y	GEAR	TYPE TOW	MESH SIZE	GEAR DEPTH (METERS)	TIME OF TOW	LATITUDE	LONGITUDE	BOTTOM DEPTH(M)
61	31 05	11 6 80	94	3	P333	62	1049	43 51	57 15	064

SPECIES	SIZE	NO.CAUGHT
ATLANTIC COD (GADUS MORHUA)	#LARVAE#	000001
REDFISH (SEBASTES TOTAL, UNSEPARATED)	#LARVAE#	000004
AMERICAN PLAICE (HIPPOGLOSSOIDES PLATESSOIDES)	#LARVAE#	000003
AMERICAN PLAICE (HIPPOGLOSSOIDES PLATESSOIDES) EGGS	#EGGS#	000001
COD/HADDOCK/WITCH EGGS	#EGGS#	000001
CUNNER/YELLOWTAIL FLOUNDER EGGS	#EGGS#	000046
SAND LANCES UNIDENTIFIED (AMMODYTES)	#JUVENILE#	000001
SAND LANCES UNIDENTIFIED (AMMODYTES)	#LARVAE#	000018

HUNTSMAN NO. H08615

SEQ. SET	STATION LINE NO.	DATE D M Y	GEAR	TYPE TOW	MESH SIZE	GEAR DEPTH (METERS)	TIME OF TOW	LATITUDE	LONGITUDE	BOTTOM DEPTH(M)
62	31 07	11 6 80	94	3	P333	193	1340	43 33	58 54	998

SPECIES	SIZE	NO.CAUGHT
LANTERNFISH (MYCTOPHIDAE)	#LARVAE#	000001
GLACIER LANTERNFISH (BENTHOSEMA GLACIALE) (PROTOMYCTOPHUM ARCTICUM)	#LARVAE#	000005
CUNNER/YELLOWTAIL FLOUNDER EGGS	#LARVAE#	000001
	#EGGS#	000005

HUNTSMAN NO. H08616

SEQ. SET	STATION LINE NO.	DATE D M Y	GEAR	TYPE TOW	MESH SIZE	GEAR DEPTH (METERS)	TIME OF TOW	LATITUDE	LONGITUDE	BOTTOM DEPTH(M)
63	30 04	11 6 80	94	3	P333	158	1650	43 38	59 26	220

SPECIES	SIZE	NO.CAUGHT
REDFISH (SEBASTES TOTAL, UNSEPARATED)	#LARVAE#	000002
COD/HADDOCK/WITCH EGGS	#EGGS#	000001
CUSK/MACKEREL EGGS	#EGGS#	000012

HUNTSMAN NO. H08617

SEQ. SET	STATION LINE NO.	DATE D M Y	GEAR	TYPE TOW	MESH SIZE	GEAR DEPTH (METERS)	TIME OF TOW	LATITUDE	LONGITUDE	BOTTOM DEPTH(M)
64	29 07	11 6 80	94	3	P333	115	1943	43 17	59 31	998

SPECIES	SIZE	NO.CAUGHT
GLACIER LANTERNFISH (BENTHOSEMA GLACIALE)	#LARVAE#	000001

HUNTSMAN NO. H08618

SEQ. SET	STATION LINE NO.	DATE D M Y	GEAR	TYPE TOW	MESH SIZE	GEAR DEPTH (METERS)	TIME OF TOW	LATITUDE	LONGITUDE	BOTTOM DEPTH(M)
65	28 05	11 6 80	94	3	P333	149	2222	43 19	60 00	998

SPECIES	SIZE	NO.CAUGHT
REDFISH (SEBASTES TOTAL, UNSEPARATED)	#LARVAE#	000002
GLACIER LANTERNFISH (BENTHOSEMA GLACIALE)	#LARVAE#	000001

HUNTSMAN NO. H08619

SEQ. SET	STATION LINE NO.	DATE D M Y	GEAR	TYPE TOW	MESH SIZE	GEAR DEPTH (METERS)	TIME OF TOW	LATITUDE	LONGITUDE	BOTTOM DEPTH(M)
66	29 05	12 6 80	94	3	P333	59	0105	43 41	60 01	065

SPECIES	SIZE	NO.CAUGHT
ATLANTIC COD (GADUS MORHUA)	#LARVAE#	000003
AMERICAN PLAICE (HIPPOGLOSSOIDES PLATESSOIDES)	#LARVAE#	000002
FISH UNIDENTIFIED LARVAE)	#LARVAE#	000001
YELLOWTAIL FLOUNDER (LIMANDA FERRUGINEA) EGGS	#EGGS#	000001
COD/HADDOCK/WITCH EGGS	#EGGS#	000001
CUNNER/YELLOWTAIL FLOUNDER EGGS	#EGGS#	000012

HUNTSMAN NO. H08620

SEQ. SET	STATION LINE NO.	DATE D M Y	GEAR	TYPE TOW	MESH SIZE	GEAR DEPTH (METERS)	TIME OF TOW	LATITUDE	LONGITUDE	BOTTOM DEPTH(M)
67	28 04	12 6 80	94	3	P333	50	0340	43 44	60 30	055

SPECIES	SIZE	NO.CAUGHT
ATLANTIC COD (GADUS MORHUA)	$LARVAE$	000004
AMERICAN PLAICE (HIPPOGLOSSOIDES PLATESSOIDES)	$LARVAE$	000003
COD/HADDOCK/WITCH EGGS	$EGGS$	000009
CUNNER/YELLOWTAIL FLOUNDER EGGS	$EGGS$	000175
SAND LANCES UNIDENTIFIED (AMMODYTES)	$JUVENILE$	000001
SAND LANCES UNIDENTIFIED (AMMODYTES)	$LARVAE$	000003

HUNTSMAN NO. H08621

SEQ. SET	STATION LINE NO.	DATE D M Y	GEAR	TYPE TOW	MESH SIZE	GEAR DEPTH (METERS)	TIME OF TOW	LATITUDE	LONGITUDE	BOTTOM DEPTH(M)
68	28 03	12 6 80	94	3	P333	44	0627	44 02	60 54	044

SPECIES	SIZE	NO.CAUGHT
ATLANTIC COD (GADUS MORHUA)	$LARVAE$	000003
REDFISH (SEBASTES TOTAL, UNSEPARATED)	$LARVAE$	000001
AMERICAN PLAICE (HIPPOGLOSSOIDES PLATESSOIDES)	$LARVAE$	000006
YELLOWTAIL FLOUNDER (LIMANDA FERRUGINEA)	$LARVAE$	000003
YELLOWTAIL FLOUNDER (LIMANDA FERRUGINEA) EGGS	$EGGS$	000028
COD/HADDOCK/WITCH EGGS	$EGGS$	000004
CUNNER/YELLOWTAIL FLOUNDER EGGS	$EGGS$	000508
SEASNAIL (LIPARIS UNID.)	$LARVAE$	000002
RADIATED SHANNY (ULVARIA SUBBIFURCATA)	$LARVAE$	000001

HUNTSMAN NO. H08622

SEQ. SET	STATION LINE NO.	DATE D M Y	GEAR	TYPE TOW	MESH SIZE	GEAR DEPTH (METERS)	TIME OF TOW	LATITUDE	LONGITUDE	BOTTOM DEPTH(M)
69	29 04	12 6 80	94	3	P333	57	0852	44 08	60 35	060

SPECIES	SIZE	NO.CAUGHT
ATLANTIC COD (GADUS MORHUA)	$LARVAE$	000003
REDFISH (SEBASTES TOTAL, UNSEPARATED)	$LARVAE$	000007
AMERICAN PLAICE (HIPPOGLOSSOIDES PLATESSOIDES)	$LARVAE$	000002
YELLOWTAIL FLOUNDER (LIMANDA FERRUGINEA)	$LARVAE$	000003
FISH EGGS UNID	$EGGS$	000004
COD/HADDOCK/WITCH EGGS	$EGGS$	000003
CUSK/MACKEREL EGGS	$EGGS$	000002
CUNNER/YELLOWTAIL FLOUNDER EGGS	$EGGS$	000059
SAND LANCES UNIDENTIFIED (AMMODYTES)	$JUVENILE$	000003
SAND LANCES UNIDENTIFIED (AMMODYTES)	$LARVAE$	000003

HUNTSMAN NO. H08623

SEQ. SET	STATION LINE NO.	DATE D M Y	GEAR	TYPE TOW	MESH SIZE	GEAR DEPTH (METERS)	TIME OF TOW	LATITUDE	LONGITUDE	BOTTOM DEPTH(M)
70	29 02	12 6 80	94	3	P333	69	1150	44 29	61 03	095

SPECIES	SIZE	NO.CAUGHT
ATLANTIC COD (GADUS MORHUA)	$LARVAE$	000001
REDFISH (SEBASTES TOTAL, UNSEPARATED)	$LARVAE$	000001
AMERICAN PLAICE (HIPPOGLOSSOIDES PLATESSOIDES)	$LARVAE$	000002
WITCH FLOUNDER (GLYPTOCEPHALUS CYNOGLOSSUS) EGGS	$EGGS$	000001
COD/HADDOCK/WITCH EGGS	$EGGS$	000101
CUNNER/YELLOWTAIL FLOUNDER EGGS	$EGGS$	000004
SAND LANCES UNIDENTIFIED (AMMODYTES)	$JUVENILE$	000012
SAND LANCES UNIDENTIFIED (AMMODYTES)	$LARVAE$	000015

HUNTSMAN NO. H08624

SEQ. SET	STATION LINE NO.	DATE D M Y	GEAR	TYPE TOW	MESH SIZE	GEAR DEPTH (METERS)	TIME OF TOW	LATITUDE	LONGITUDE	BOTTOM DEPTH(M)
71	26 02	12 6 80	94	3	P333	111	1515	44 30	61 30	150

SPECIES	SIZE	NO.CAUGHT
ATLANTIC COD (GADUS MORHUA)	#LARVAE#	000001
HADDOCK (MELANOGRAMMUS AEGLEFINUS)	#LARVAE#	000001
REDFISH (SEBASTES TOTAL, UNSEPARATED)	#LARVAE#	000011
AMERICAN PLAICE (HIPPOGLOSSOIDES PLATESSOIDES)	#LARVAE#	000003
WITCH FLOUNDER (GLYPTOCEPHALUS CYNOGLOSSUS)	#LARVAE#	000002
GLACIER LANTERNFISH (BENTHOSEMA GLACIALE)	#LARVAE#	000002
HADDOCK (MELANOGRAMMUS AEGLEFINUS) EGGS	#EGGS#	000001
WITCH FLOUNDER (GLYPTOCEPHALUS CYNOGLOSSUS) EGGS	#EGGS#	000002
SILVER HAKE/L.F. HAKE/O.F. HAKE/W. HAKE/F.B. ROCKLING/BUTTERFISH EGGS	#EGGS#	000002
COD/HADDOCK/WITCH EGGS	#EGGS#	000005
CUSK/ MACKEREL EGGS	#EGGS#	000013
CUNNER/YELLOWTAIL FLOUNDER EGGS	#EGGS#	000003

HUNTSMAN NO. H08625

SEQ. SET	STATION LINE NO.	DATE D M Y	GEAR	TYPE TOW	MESH SIZE	GEAR DEPTH (METERS)	TIME OF TOW	LATITUDE	LONGITUDE	BOTTOM DEPTH(M)
72	29 01	12 6 80	94	3	P333	80	1744	44 47	61 28	090

SPECIES	SIZE	NO.CAUGHT
REDFISH (SEBASTES TOTAL, UNSEPARATED)	#LARVAE#	000004
AMERICAN PLAICE (HIPPOGLOSSOIDES PLATESSOIDES)	#LARVAE#	000001
SILVER HAKE/L.F. HAKE/O.F. HAKE/W. HAKE/F.B. ROCKLING/BUTTERFISH EGGS	#EGGS#	000001
COD/HADDOCK/WITCH EGGS	#EGGS#	000002
SAND LANCES UNIDENTIFIED (AMMODYTES)	#JUVENILE#	000002
SAND LANCES UNIDENTIFIED (AMMODYTES)	#LARVAE#	000013

HUNTSMAN NO. H08626

SEQ. SET	STATION LINE NO.	DATE D M Y	GEAR	TYPE TOW	MESH SIZE	GEAR DEPTH (METERS)	TIME OF TOW	LATITUDE	LONGITUDE	BOTTOM DEPTH(M)
73	28 01	12 6 80	94	3	P333	55	2030	44 51	62 01	062

SPECIES	SIZE	NO.CAUGHT
ATLANTIC COD (GADUS MORHUA)	#LARVAE#	000004
AMERICAN PLAICE (HIPPOGLOSSOIDES PLATESSOIDES)	#LARVAE#	000021
YELLOWTAIL FLOUNDER (LIMANDA FERRUGINEA)	#LARVAE#	000001
AMERICAN PLACE (HIPPOGLOSSOIDES PLATESSOIDES) EGGS	#EGGS#	000003
WITCH FLOUNDER (GLYPTOCEPHALUS CYNOGLOSSUS) EGGS	#EGGS#	000001
FOURBEARD ROCKLING (ENCHELYOPUS CIMBRIUS) EGGS	#EGGS#	000001
YELLOWTAIL FLOUNDER (LIMANDA FERRUGINEA EGGS	#EGGS#	000004
SILVER HAKE/L.F. HAKE/O.F. HAKE/W. HAKE/F.B. ROCKLING/BUTTERFISH EGGS	#EGGS#	000003
COD/HADDOCK/WITCH EGGS	#EGGS#	000002
CUSK/MACKEREL EGGS	#EGGS#	000011
CUNNER/YELLOWTAIL FLOUNDER EGGS	#EGGS#	000008
SEASNAIL (LIPARIS UNID.)	#LARVAE#	000001
RADIATED SHANNY (ULVARIA SUBBIFURCATA)	#LARVAE#	000004

HUNTSMAN NO. H08627

SEQ. SET	STATION LINE NO.	DATE D M Y	GEAR	TYPE TOW	MESH SIZE	GEAR DEPTH (METERS)	TIME OF TOW	LATITUDE	LONGITUDE	BOTTOM DEPTH(M)
74	27 02	12 6 80	94	3	P333	92	2235	44 34	62 31	156

SPECIES	SIZE	NO.CAUGHT
ATLANTIC COD (GADUS MORHUA)	#LARVAE#	000001
REDFISH (SEBASTES TOTAL, UNSEPARATED)	#LARVAE#	000001
AMERICAN PLAICE (HIPPOGLOSSOIDES PLATESSOIDES)	#LARVAE#	000009
COD (GADUS MORHUA) EGGS	#EGGS#	000005
HADDOCK (MELANOGRAMMUS AEGLEFINUS) EGGS	#EGGS#	000001
AMERICAN PLAICE (HIPPOGLOSSOIDES PLATESSOIDES) EGGS	#EGGS#	000001
CUSK (BROSME BROSME) EGGS	#EGGS#	000001
SILVER HAKE/L.F. HAKE/O.F. HAKE/W. HAKE/F.B. ROCKLING/BUTTERFISH EGGS	#EGGS#	000008
COD/HADDOCK/WITCH EGGS	#EGGS#	000015
CUNNER/YELLOWTAIL FLOUNDER EGGS	#EGGS#	000002
SAND LANCES UNIDENTIFIED (AMMODYTES)	#JUVENILE#	000009
SAND LANCES UNIDENTIFIED (AMMODYTES)	#LARVAE#	000023
RADIATED SHANNY (ULVARIA SUBBIFURCATA)	#LARVAE#	000002

HUNTSMAN NO. H08628

SEQ. SET	STATION LINE NO.	DATE D M Y	GEAR	TYPE TOW	MESH SIZE	GEAR DEPTH (METERS)	TIME OF TOW	LATITUDE	LONGITUDE	BOTTOM DEPTH(M)
75	24 01	16 6 80	94	3	P333	64	1605	44 27	63 01	080

SPECIES	SIZE	NO.CAUGHT
REDFISH (SEBASTES TOTAL, UNSEPARATED)	*LARVAE*	000004
AMERICAN PLAICE (HIPPOGLOSSOIDES PLATESSOIDES)	*LARVAE*	000006
WITCH FLOUNDER (GLYPTOCEPHALUS CYNOGLOSSUS)	*LARVAE*	000003
YELLOWTAIL FLOUNDER (LIMANDA FERRUGINEA)	*LARVAE*	000009
ATLANTIC MACKEREL (SCOMBER SCOMBRUS)	*LARVAE*	000001
FOURBEARD ROCKLING (ENCHELYOPUS/RHINONEMUS CIMBRIUS)	*LARVAE*	000005
HADDOCK (MELANOGRAMMUS AEGLEFINUS) EGGS	*EGGS*	000002
WITCH FLOUNDER (GLYPTOCEPHALUS CYNOGLOSSUS) EGGS	*EGGS*	000017
FOURBEARD ROCKLING (ENCHELYOPUS CIMBRIUS) EGGS	*EGGS*	000009
YELLOWTAIL FLOUNDER (LIMANDA FERRUGINEA. EGGS	*EGGS*	000008
SILVER HAKE/L.F. HAKE/O.F. HAKE/W. HAKE/F.B. ROCKLING/BUTTERFISH EGGS	*EGGS*	000010
COD/HADDOCK/WITCH EGGS	*EGGS*	000042
CUSK/MACKEREL EGGS	*EGGS*	000004
CUNNER/YELLOWTAIL FLOUNDER EGGS	*EGGS*	000003
SAND LANCES UNIDENTIFIED (AMMODYTES)	*JUVENILE*	000001
SAND LANCES UNIDENTIFIED (AMMODYTES)	*LARVAE*	000072
RADIATED SHANNY (ULVARIA SUBBIFURCATA)	*LARVAE*	000002

HUNTSMAN NO. H08629

SEQ. SET	STATION LINE NO.	DATE D M Y	GEAR	TYPE TOW	MESH SIZE	GEAR DEPTH (METERS)	TIME OF TOW	LATITUDE	LONGITUDE	BOTTOM DEPTH(M)
76	25 01	16 6 80	94	3	P333	181	1949	44 19	62 27	225

SPECIES	SIZE	NO.CAUGHT
ATLANTIC COD (GADUS MORHUA)	*LARVAE*	000001
REDFISH (SEBASTES TOTAL, UNSEPARATED)	*LARVAE*	000005
FISH (UNIDENTIFIED LARVAE)	*LARVAE*	000001
SILVER HAKE/L.F. HAKE/O.F. HAKE/W. HAKE/F.B. ROCKLING/BUTTERFISH EGGS	*EGGS*	000004
COD/HADDOCK/WITCH EGGS	*EGGS*	000008
CUSK/MACKEREL EGGS	*EGGS*	000005

HUNTSMAN NO. H08630

SEQ. SET	STATION LINE NO.	DATE D M Y	GEAR	TYPE TOW	MESH SIZE	GEAR DEPTH (METERS)	TIME OF TOW	LATITUDE	LONGITUDE	BOTTOM DEPTH(M)
77	26 01	16 6 80	94	3	P333	110	2204	44 32	62 24	134

SPECIES	SIZE	NO.CAUGHT
ATLANTIC COD (GADUS MORHUA)	*LARVAE*	000001
REDFISH (SEBASTES TOTAL, UNSEPARATED)	*LARVAE*	000041
AMERICAN PLAICE (HIPPOGLOSSOIDES PLATESSOIDES)	*LARVAE*	000002
HADDOCK (MELANOGRAMMUS AEGLEFINUS) EGGS	*EGGS*	000001
SILVER HAKE/L.F. HAKE/O.F. HAKE/W. HAKE/F.B. ROCKLING/BUTTERFISH EGGS	*EGGS*	000001
COD/HADDOCK/WITCH EGGS	*EGGS*	000024
SAND LANCES UNIDENTIFIED (AMMODYTES)	*JUVENILE*	000055
SAND LANCES UNIDENTIFIED (AMMODYTES)	*LARVAE*	000081
RADIATED SHANNY (ULVARIA SUBBIFURCATA)	*LARVAE*	000015

HUNTSMAN NO. H08631

SEQ. SET	STATION LINE NO.	DATE D M Y	GEAR	TYPE TOW	MESH SIZE	GEAR DEPTH (METERS)	TIME OF TOW	LATITUDE	LONGITUDE	BOTTOM DEPTH(M)
78	26 02	17 6 80	94	3	P333	120	0206	44 16	62 03	170

SPECIES	SIZE	NO.CAUGHT
REDFISH (SEBASTES TOTAL, UNSEPARATED)	*LARVAE*	000001
AMERICAN PLAICE (HIPPOGLOSSOIDES PLATESSOIDES)	*LARVAE*	000001
YELLOWTAIL FLOUNDER (LIMANDA FERRUGINEA)	*LARVAE*	000001
FISH (UNIDENTIFIED LARVAE)	*LARVAE*	000002
GLACIER LANTERNFISH (BENTHOSEMA GLACIALE)	*LARVAE*	000001
HADDOCK (MELANOGRAMMUS AEGLEFINUS) EGGS	*EGGS*	000001

COD/HADDOCK/WITCH EGGS	#EGGS#	000002
CUSK/HACKEREL EGGS	#EGGS#	000001
SAND LANCES UNIDENTIFIED (AMMODYTES)	#JUVENILE#	000011
SAND LANCES UNIDENTIFIED (AMMODYTES)	#LARVAE#	000008

HUNTSMAN NO. H08632

SEQ. SET	STATION LINE	NO.	DATE D M Y	GEAR	TYPE TOW	MESH SIZE	GEAR DEPTH (METERS)	TIME OF TOW	LATITUDE	LONGITUDE	BOTTOM DEPTH(M)
79	27	03	17 6 80	94	3	P333	101	0610	44 09	61 27	106

SPECIES	SIZE	NO.CAUGHT
ATLANTIC COD (GADUS MORHUA)	#LARVAE#	000001
HADDOCK (MELANOGRAMMUS AEGLEFINUS)	#LARVAE#	000003
REDFISH (SEBASTES TOTAL, UNSEPARATED)	#LARVAE#	000002
AMERICAN PLAICE (HIPPOGLOSSOIDES PLATESSOIDES)	#LARVAE#	000001
YELLOWTAIL FLOUNDER (LIMANDA FERRUGINEA)	#LARVAE#	000001
FISH (UNIDENTIFIED LARVAE)	#LARVAE#	000001
MACKEREL (SCOMBER SCOMBRUS) EGGS	#EGGS#	000035
WITCH FLOUNDER (GLYPTOCEPHALUS CYNOGLOSSUS) EGGS	#EGGS#	000001
COD/HADDOCK/WITCH EGGS	#EGGS#	000012
CUSK/HACKEREL EGGS	#EGGS#	000014
CUNNER/YELLOWTAIL FLOUNDER EGGS	#EGGS#	000013
RADIATED SHANNY (ULVARIA SUBBIFURCATA)	#LARVAE#	000002

HUNTSMAN NO. H08633

SEQ. SET	STATION LINE	NO.	DATE D M Y	GEAR	TYPE TOW	MESH SIZE	GEAR DEPTH (METERS)	TIME OF TOW	LATITUDE	LONGITUDE	BOTTOM DEPTH(M)
80	26	03	17 6 80	94	3	P333	38	0902	43 50	61 28	045

SPECIES	SIZE	NO.CAUGHT
AMERICAN PLAICE (HIPPOGLOSSOIDES PLATESSOIDES)	#LARVAE#	000002
YELLOWTAIL FLOUNDER (LIMANDA FERRUGINEA)	#LARVAE#	000004
ATLANTIC MACKEREL (SCOMBER SCOMBRUS)	#LARVAE#	000002
SILVER HAKE/L.F. HAKE/O.F. HAKE/W. HAKE/F.B. ROCKLING/BUTTERFISH EGGS	#EGGS#	000016
CUSK/HACKEREL EGGS	#EGGS#	000624
CUNNER/YELLOWTAIL FLOUNDER EGGS	#EGGS#	000328
SEASNAIL (LIPARIS UNID.)	#LARVAE#	000002

HUNTSMAN NO. H08634

SEQ. SET	STATION LINE	NO.	DATE D M Y	GEAR	TYPE TOW	MESH SIZE	GEAR DEPTH (METERS)	TIME OF TOW	LATITUDE	LONGITUDE	BOTTOM DEPTH(M)
81	27	04	17 6 80	94	3	P333	46	1149	43 45	60 58	046

SPECIES	SIZE	NO.CAUGHT
ATLANTIC COD (GADUS MORHUA)	#LARVAE#	000006
HADDOCK (MELANOGRAMMUS AEGLEFINUS)	#LARVAE#	000001
AMERICAN PLAICE (HIPPOGLOSSOIDES PLATESSOIDES)	#LARVAE#	000003
YELLOWTAIL FLOUNDER (LIMANDA FERRUGINEA)	#LARVAE#	000004
FISH (UNIDENTIFIED LARVAE)	#LARVAE#	000003
GLACIER LANTERNFISH (BENTHOSEMA GLACIALE)	#LARVAE#	000001
YELLOWTAIL FLOUNDER (LIMANDA FERRUGINEA) EGGS	#EGGS#	000016
SILVER HAKE/L.F. HAKE/O.F. HAKE/W. HAKE/F.B. ROCKLING/BUTTERFISH EGGS	#EGGS#	000008
CUSK/HACKEREL EGGS	#EGGS#	000072
CUNNER/YELLOWTAIL FLOUNDER EGGS	#EGGS#	000672
SAND LANCES UNIDENTIFIED (AMMODYTES)	#LARVAE#	000001

HUNTSMAN NO. H08635

SEQ. SET	STATION LINE	NO.	DATE D M Y	GEAR	TYPE TOW	MESH SIZE	GEAR DEPTH (METERS)	TIME OF TOW	LATITUDE	LONGITUDE	BOTTOM DEPTH(M)
82	27	05	17 6 80	94	3	P333	124	1503	43 23	60 30	212

SPECIES	SIZE	NO.CAUGHT
REDFISH (SEBASTES TOTAL, UNSEPARATED)	#LARVAE#	000001
PROTOMYCTOPHUM ARCTICUM)	#LARVAE#	000001
SILVER HAKE/L.F. HAKE/O.F. HAKE/W. HAKE/F.B. ROCKLING/BUTTERFISH EGGS	#EGGS#	000001
CUSK/HACKEREL EGGS	#EGGS#	000002
CUNNER/YELLOWTAIL FLOUNDER EGGS	#EGGS#	000004

HUNTSMAN NO. H08636

SEQ. SET	STATION LINE NO.	DATE D M Y	GEAR	TYPE TOW	MESH SIZE	GEAR DEPTH (METERS)	TIME OF TOW	LATITUDE	LONGITUDE	BOTTOM DEPTH(M)
82	25 06	17 6 80	94	3	P333	149	1815	43 04	60 51	99E

SPECIES	SIZE	NO.CAUGHT
GLACIER LANTERNFISH (BENTHOSEMA GLACIALE)	%LARVAE%	000002
SILVER HAKE/L.F. HAKE/O.F. HAKE/W. HAKE/F.B. ROCKLING/BUTTERFISH EGGS	%EGGS%	000001
CUNNER/YELLOWTAIL FLOUNDER EGGS	%EGGS%	000001

HUNTSMAN NO. H08637

SEQ. SET	STATION LINE NO.	DATE D M Y	GEAR	TYPE TOW	MESH SIZE	GEAR DEPTH (METERS)	TIME OF TOW	LATITUDE	LONGITUDE	BOTTOM DEPTH(M)
84	25 05	17 6 80	94	3	P333	154	2030	43 14	61 08	657

SPECIES	SIZE	NO.CAUGHT
REDFISH (SEBASTES TOTAL, UNSEPARATED)	%LARVAE%	000007
GLACIER LANTERNFISH (BENTHOSEMA GLACIALE)	%LARVAE%	000010
SILVER HAKE/L.F. HAKE/O.F. HAKE/W. HAKE/F.B. ROCKLING/BUTTERFISH EGGS	%EGGS%	000039-
CUNNER/YELLOWTAIL FLOUNDER EGGS	%EGGS%	000001

HUNTSMAN NO. H08638

SEQ. SET	STATION LINE NO.	DATE D M Y	GEAR	TYPE TOW	MESH SIZE	GEAR DEPTH (METERS)	TIME OF TOW	LATITUDE	LONGITUDE	BOTTOM DEPTH(M)
85	24 04	17 6 80	94	3	P333	86	2258	43 11	61 26	101

SPECIES	SIZE	NO.CAUGHT
REDFISH (SEBASTES TOTAL, UNSEPARATED)	%LARVAE%	000004
FISH EGGS UNID	%EGGS%	000002
YELLOWTAIL FLOUNDER (LIMANDA FERRUGINEA) EGGS	%EGGS%	000002
SILVER HAKE/L.F. HAKE/O.F. HAKE/W. HAKE/F.B. ROCKLING/BUTTERFISH EGGS	%EGGS%	000256
CUNNER/YELLOWTAIL FLOUNDER EGGS	%EGGS%	000002

HUNTSMAN NO. H08640

SEQ. SET	STATION LINE NO.	DATE D M Y	GEAR	TYPE TOW	MESH SIZE	GEAR DEPTH (METERS)	TIME OF TOW	LATITUDE	LONGITUDE	BOTTOM DEPTH(M)
87	25 02	18 6 80	94	3	P333	96	0632	43 57	62 02	132

SPECIES	SIZE	NO.CAUGHT
ATLANTIC COD (GADUS MORHUA)	%LARVAE%	000002
HADDOCK (MELANOGRAMMUS AEGLEFINUS)	%LARVAE%	000003
REDFISH (SEBASTES TOTAL, UNSEPARATED)	%LARVAE%	000016
AMERICAN PLAICE (HIPPOGLOSSOIDES PLATESSOIDES)	%LARVAE%	000001
FISH (UNIDENTIFIED LARVAE)	%LARVAE%	000001
GLACIER LANTERNFISH (BENTHOSEMA GLACIALE)	%LARVAE%	000015
(PROTOMYCTOPHUM ARCTICUM)	%LARVAE%	000002
WITCH FLOUNDER (GLYPTOCEPHALUS CYNOGLOSSUS) EGGS	%EGGS%	000002
SILVER HAKE/L.F. HAKE/O.F. HAKE/W. HAKE/F.B. ROCKLING/BUTTERFISH EGGS	%EGGS%	000006
COD/HADDOCK/WITCH EGGS	%EGGS%	000009
CUSK/MACKEREL EGGS	%EGGS%	000003
CUNNER/YELLOWTAIL FLOUNDER EGGS	%EGGS%	000044
SAND LANCES UNIDENTIFIED (AMMODYTES)	%LARVAE%	000001

HUNTSMAN NO. H08641

SEQ. SET	STATION LINE NO.	DATE D M Y	GEAR	TYPE TOW	MESH SIZE	GEAR DEPTH (METERS)	TIME OF TOW	LATITUDE	LONGITUDE	BOTTOM DEPTH(M)
88	24 02	18 6 80	94	3	P333	104	0839	43 54	62 22	130

SPECIES	SIZE	NO.CAUGHT
ATLANTIC COD (GADUS MORHUA)	%LARVAE%	000001
HADDOCK (MELANOGRAMMUS AEGLEFINUS)	%LARVAE%	000007
REDFISH (SEBASTES TOTAL, UNSEPARATED)	%LARVAE%	000001
WITCH FLOUNDER (GLYPTOCEPHALUS CYNOGLOSSUS)	%LARVAE%	000001
WITCH FLOUNDER (GLYPTOCEPHALUS CYNOGLOSSUS) EGGS	%EGGS%	000001
SILVER HAKE/L.F. HAKE/O.F. HAKE/W. HAKE/F.B. ROCKLING/BUTTERFISH EGGS	%EGGS%	000021

COD/HADDOCK/WITCH EGGS	#EGGS#	000007
CUSK/MACKEREL EGGS	#EGGS#	000003

HUNTSMAN NO. H08642

SEQ. SET	STATION LINE	NO.	DATE D	M	Y	GEAR	TYPE TOW	MESH SIZE	GEAR DEPTH (METERS)	TIME OF TOW	LATITUDE	LONGITUDE	BOTTOM DEPTH(M)
89	23	02	18	6	80	94	3	P333	55	1141	43 38	62 26	070

SPECIES	SIZE	NO.CAUGHT
ATLANTIC COD (GADUS MORHUA)	#LARVAE#	000003
HADDOCK (MELANOGRAMMUS AEGLEFINUS)	#LARVAE#	000009
GLACIER LANTERNFISH (BENTHOSEMA GLACIALE)	#LARVAE#	000001
MACKEREL (SCOMBER SCOMBRUS) EGGS	#EGGS#	000012
WITCH FLOUNDER (GLYPTOCEPHALUS CYNOGLOSSUS) EGGS	#EGGS#	000001
CUSK (BROSME BROSME) EGGS	#EGGS#	000004
SILVER HAKE/L.F. HAKE/O.F. HAKE/W. HAKE/F.B. ROCKLING/BUTTERFISH EGGS	#EGGS#	000005
COD/HADDOCK/WITCH EGGS	#EGGS#	000022
CUNNER/YELLOWTAIL FLOUNDER EGGS	#EGGS#	000012
RADIATED SHANNY (ULVARIA SUBBIFURCATA)	#LARVAE#	000001

HUNTSMAN NO. H08643

SEQ. SET	STATION LINE	NO.	DATE D	M	Y	GEAR	TYPE TOW	MESH SIZE	GEAR DEPTH (METERS)	TIME OF TOW	LATITUDE	LONGITUDE	BOTTOM DEPTH(M)
90	22	04	18	6	80	94	3	P333	82	1409	43 35	62 40	100

SPECIES	SIZE	NO.CAUGHT
HADDOCK (MELANGGRAMMUS AEGLEFINUS)	#LARVAE#	000003
CUSK (BROSME BROSME)	#LARVAE#	000001
OFFSHORE HAKE (MERLUCCIUS ALBIDUS)	#LARVAE#	000001
REDFISH (SEBASTES TOTAL, UNSEPARATED)	#LARVAE#	000001
WITCH FLOUNDER (GLYPTOCEPHALUS CYNOGLOSSUS)	#LARVAE#	000003
YELLOWTAIL FLOUNDER (LIMANDA FERRUGINEA)	#LARVAE#	000001
GLACIER LANTERNFISH (BENTHOSEMA GLACIALE)	#LARVAE#	000001
MACKEREL (SCOMBER SCOMBRUS) EGGS	#EGGS#	000002
CUSK (BROSME BROSME) EGGS	#EGGS#	000004
SILVER HAKE/L.F. HAKE/O.F. HAKE/W. HAKE/F.B. ROCKLING/BUTTERFISH EGGS	#EGGS#	000074
COD/HADDOCK/WITCH EGGS	#EGGS#	000030
CUSK/MACKEREL EGGS	#EGGS#	000108
CUNNER/YELLOWTAIL FLOUNDER EGGS	#EGGS#	000008
RADIATED SHANNY (ULVARIA SUBBIFURCATA)	#LARVAE#	000004

HUNTSMAN NO. H08644

SEQ. SET	STATION LINE	NO.	DATE D	M	Y	GEAR	TYPE TOW	MESH SIZE	GEAR DEPTH (METERS)	TIME OF TOW	LATITUDE	LONGITUDE	BOTTOM DEPTH(M)
91	22	05	18	6	80	94	3	P333	63	1649	43 27	62 30	085

SPECIES	SIZE	NO.CAUGHT
ATLANTIC COD (GADUS MORHUA)	#JUVENILE#	000002
ATLANTIC COD (GADUS MORHUA)	#LARVAE#	000010
HADDOCK (MELANOGRAMMUS AEGLEFINUS)	#JUVENILE#	000028
HADDOCK (MELANOGRAMMUS AEGLEFINUS)	#LARVAE#	000031
CUSK (BROSME BROSME)	#LARVAE#	000001
REDFISH (SEBASTES TOTAL, UNSEPARATED)	#LARVAE#	000007
WITCH FLOUNDER (GLYPTOCEPHALUS CYNOGLOSSUS)	#LARVAE#	000005
ATLANTIC MACKEREL (SCOMBER SCOMBRUS)	#LARVAE#	000001
FISH (UNIDENTIFIED LARVAE)	#LARVAE#	000001
FOURBEARD ROCKLING (ENCHELYOPUS/RHINONEMUS CIMBRIUS)	#LARVAE#	000002
GLACIER LANTERNFISH (BENTHOSEMA GLACIALE)	#LARVAE#	000006
FISH EGGS UNID	#EGGS#	000004
MACKEREL (SCOMBER SCOMBRUS) EGGS	#EGGS#	000004
WITCH FLOUNDER (GLYPTOCEPHALUS CYNOGLOSSUS) EGGS	#EGGS#	000004
SILVER HAKE/L.F. HAKE/O.F. HAKE/W. HAKE/F.B. ROCKLING/BUTTERFISH EGGS	#EGGS#	000296
SILVER HAKE (MERLUCCIUS BILINEARIS) EGGS	#EGGS#	000004
COD/HADDOCK/WITCH EGGS	#EGGS#	000092
CUSK/MACKEREL EGGS	#EGGS#	000548
CUNNER/YELLOWTAIL FLOUNDER EGGS	#EGGS#	000060
HAKE (UROPHYCIS SP.) EGGS	#EGGS#	000012
RADIATED SHANNY (ULVARIA SUBBIFURCATA)	#LARVAE#	000002

HUNTSMAN NO. H08642

SEQ. SET	STATION LINE NO.	DATE D M Y	GEAR	TYPE TOW	MESH SIZE	GEAR DEPTH (METERS)	TIME OF TOW	LATITUDE	LONGITUDE	BOTTOM DEPTH(M)
91	22 06	18 6 80	94	3	P333	58	1844	43 23	62 22	083

SPECIES	SIZE	NO.CAUGHT
HADDOCK (MELANOGRAMMUS AEGLEFINUS)	#LARVAE#	000002
CUSK (BROSME BROSME)	#LARVAE#	000007
REDFISH (SEBASTES TOTAL, UNSEPARATED)	#LARVAE#	000004
AMERICAN PLAICE (HIPPOGLOSSOIDES PLATESSOIDES)	#LARVAE#	000002
WITCH FLOUNDER (GLYPTOCEPHALUS CYNOGLOSSUS)	#LARVAE#	000028
YELLOWTAIL FLOUNDER (LIMANDA FERRUGINEA)	#LARVAE#	000002

HUNTSMAN NO. H08645

SEQ. SET	STATION LINE NO.	DATE D M Y	GEAR	TYPE TOW	MESH SIZE	GEAR DEPTH (METERS)	TIME OF TOW	LATITUDE	LONGITUDE	BOTTOM DEPTH(M)
92	22 06	18 6 80	94	3	P333	58	1844	43 23	62 22	083

SPECIES	SIZE	NO.CAUGHT
ATLANTIC MACKEREL (SCOMBER SCOMBRUS)	#LARVAE#	000022
FISH (UNIDENTIFIED LARVAE)	#LARVAE#	000001
FOURBEARD ROCKLING (ENCHELYOPUS/RHINONEMUS CIMBRIUS)	#LARVAE#	000001
GLACIER LANTERNFISH (BENTHOSEMA GLACIALE)	#LARVAE#	000004
COD (GADUS MORHUA) EGGS	#EGGS#	000004
HADDOCK (MELANOGRAMMUS AEGLEFINUS) EGGS	#EGGS#	000004
MACKEREL (SCOMBER SCOMBRUS) EGGS	#EGGS#	000004
WITCH FLOUNDER (GLYPTOCEPHALUS CYNOGLOSSUS) EGGS	#EGGS#	000022
YELLOWTAIL FLOUNDER (LIMANDA FERRUGINEA) EGGS	#EGGS#	000022
CUSK (BROSME BROSME) EGGS	#EGGS#	000004
SILVER HAKE/L.F. HAKE/O.F. HAKE/W. HAKE/F.B. ROCKLING/BUTTERFISH EGGS	#EGGS#	000046
COD/HADDOCK/WITCH EGGS	#EGGS#	000018
CUNNER/YELLOWTAIL FLOUNDER EGGS	#EGGS#	000040
HAKE (UROPHYCIS SP.) EGGS	#EGGS#	000012
RADIATED SHANNY (ULVARIA SUBBIFURCATA)	#LARVAE#	000001

HUNTSMAN NO. H08646

SEQ. SET	STATION LINE NO.	DATE D M Y	GEAR	TYPE TOW	MESH SIZE	GEAR DEPTH (METERS)	TIME OF TOW	LATITUDE	LONGITUDE	BOTTOM DEPTH(M)
93	22 07	18 6 80	94	3	P333	72	2122	43 12	62 10	100

SPECIES	SIZE	NO.CAUGHT
FISH (UNIDENTIFIED LARVAE)	#LARVAE#	000001
CUSK (BROSME BROSME) EGGS	#EGGS#	000007
SILVER HAKE/L.F. HAKE/O.F. HAKE/W. HAKE/F.B. ROCKLING/BUTTERFISH EGGS	#EGGS#	000021
COD/HADDOCK/WITCH EGGS	#EGGS#	000006
CUSK/MACKEREL EGGS	#EGGS#	000003
CUNNER/YELLOWTAIL FLOUNDER EGGS	#EGGS#	000001

HUNTSMAN NO. H08647

SEQ. SET	STATION LINE NO.	DATE D M Y	GEAR	TYPE TOW	MESH SIZE	GEAR DEPTH (METERS)	TIME OF TOW	LATITUDE	LONGITUDE	BOTTOM DEPTH(M)
94	23 03	18 6 80	94	3	P333	84	2324	43 21	62 00	090

SPECIES	SIZE	NO.CAUGHT
HADDOCK (MELANOGRAMMUS AEGLEFINUS)	#LARVAE#	000001
CUSK (BROSME BROSME)	#LARVAE#	000003
REDFISH (SEBASTES TOTAL, UNSEPARATED)	#LARVAE#	000001
ATLANTIC MACKEREL (SCOMBER SCOMBRUS)	#LARVAE#	000001
MACKEREL (SCOMBER SCOMBRUS) EGGS	#EGGS#	000025
WITCH FLOUNDER (GLYPTOCEPHALUS CYNOGLOSSUS) EGGS	#EGGS#	000002
CUSK (BROSME BROSME) EGGS	#EGGS#	000007
SILVER HAKE/L.F. HAKE/O.F. HAKE/W. HAKE/F.B. ROCKLING/BUTTERFISH EGGS	#EGGS#	000040
SILVER HAKE (MERLUCCIUS BILINEARIS) EGGS	#EGGS#	000034
COD/HADDOCK/WITCH EGGS	#EGGS#	000004
CUSK/MACKEREL EGGS	#EGGS#	000002
HAKE (UROPHYCIS SP.) EGGS	#EGGS#	000004

HUNTSMAN NO. H08648

SEQ. SET	STATION LINE NO.	DATE D M Y	GEAR	TYPE TOW	MESH SIZE	GEAR DEPTH (METERS)	TIME OF TOW	LATITUDE	LONGITUDE	BOTTOM DEPTH(M)
95	23 04	19 6 80	94	3	P333	137	0257	43 01	61 37	370

SPECIES	SIZE	NO.CAUGHT
REDFISH (SEBASTES TOTAL, UNSEPARATED)	#LARVAE#	000006
GLACIER LANTERNFISH (BENTHOSEMA GLACIALE)	#LARVAE#	000004
MACKEREL (SCOMBER SCOMBRUS) EGGS	#EGGS#	000008
(PROTOMYCTOPHUM ARCTICUM)	#LARVAE#	000001
CUSK (BROSME BROSME) EGGS	#EGGS#	000004
SILVER HAKE/L.F. HAKE/O.F. HAKE/W. HAKE/F.B. ROCKLING/BUTTERFISH EGGS	#EGGS#	000006
COD/HADDOCK/WITCH EGGS	#EGGS#	000001
HAKE (UROPHYCIS SP.) EGGS	#EGGS#	000001
(BOLINICHTHYS PHOTOTHORAX)	#JUVENILE#	000001

HUNTSMAN NO. H08649

SEQ. SET	STATION LINE NO.	DATE D M Y	GEAR	TYPE TOW	MESH SIZE	GEAR DEPTH (METERS)	TIME OF TOW	LATITUDE	LONGITUDE	BOTTOM DEPTH(M)
96	22 08	19 6 80	94	3	P333	71	0542	43 02	61 59	100

SPECIES	SIZE	NO.CAUGHT
REDFISH (SEBASTES TOTAL, UNSEPARATED)	#LARVAE#	000001
SILVER HAKE/L.F. HAKE/O.F. HAKE/W. HAKE/F.B. ROCKLING/BUTTERFISH EGGS	#EGGS#	000190
COD/HADDOCK/WITCH EGGS	#EGGS#	000002
CUSK/MACKEREL EGGS	#EGGS#	000002

HUNTSMAN NO. H08650

SEQ. SET	STATION LINE NO.	DATE D M Y	GEAR	TYPE TOW	MESH SIZE	GEAR DEPTH (METERS)	TIME OF TOW	LATITUDE	LONGITUDE	BOTTOM DEPTH(M)
97	21 07	19 6 80	94	3	P333	141	0835	42 54	62 14	519

SPECIES	SIZE	NO.CAUGHT
REDFISH (SEBASTES TOTAL, UNSEPARATED)	#LARVAE#	000003
GLACIER LANTERNFISH (BENTHOSEMA GLACIALE)	#LARVAE#	000001
CUSK/MACKEREL EGGS	#EGGS#	000003

HUNTSMAN NO. H08651

SEQ. SET	STATION LINE NO.	DATE D M Y	GEAR	TYPE TOW	MESH SIZE	GEAR DEPTH (METERS)	TIME OF TOW	LATITUDE	LONGITUDE	BOTTOM DEPTH(M)
98	20 04	19 6 80	94	3	P333	128	1038	42 53	62 29	213

SPECIES	SIZE	NO.CAUGHT
REDFISH (SEBASTES TOTAL, UNSEPARATED)	#LARVAE#	000005
GLACIER LANTERNFISH (BENTHOSEMA GLACIALE)	#LARVAE#	000002
(PROTOMYCTOPHUM ARCTICUM)	#LARVAE#	000001
SILVER HAKE/L.F. HAKE/O.F. HAKE/W. HAKE/F.B. ROCKLING/BUTTERFISH EGGS	#EGGS#	000037
SILVER HAKE (MERLUCCIUS BILINEARIS) EGGS	#EGGS#	000001
CUSK/MACKEREL EGGS	#EGGS#	000002

HUNTSMAN NO. H08652

SEQ. SET	STATION LINE NO.	DATE D M Y	GEAR	TYPE TOW	MESH SIZE	GEAR DEPTH (METERS)	TIME OF TOW	LATITUDE	LONGITUDE	BOTTOM DEPTH(M)
99	21 06	19 6 80	94	3	P333	72	1330	43 10	62 29	100

SPECIES	SIZE	NO.CAUGHT
REDFISH (SEBASTES TOTAL, UNSEPARATED)	#LARVAE#	000001
GLACIER LANTERNFISH (BENTHOSEMA GLACIALE)	#LARVAE#	000002
FISH EGGS UNID	#EGGS#	000001
WITCH FLOUNDER (GLYPTOCEPHALUS CYNOGLOSSUS) EGGS	#EGGS#	000001
CUSK (BROSME BROSME) EGGS	#EGGS#	000009
SILVER HAKE/L.F. HAKE/O.F. HAKE/W. HAKE/F.B. ROCKLING/BUTTERFISH EGGS	#EGGS#	000055
SILVER HAKE (MERLUCCIUS BILINEARIS) EGGS	#EGGS#	000072
COD/HADDOCK/WITCH EGGS	#EGGS#	000003
CUSK/MACKEREL EGGS	#EGGS#	000017
HAKE (UROPHYCIS SP.) EGGS	#EGGS#	000002

HUNTSMAN NO. H08655

SEQ. SET	STATION LINE NO.	DATE D M Y	GEAR	TYPE TOW	MESH SIZE	GEAR DEPTH (METERS)	TIME OF TOW	LATITUDE	LONGITUDE	BOTTOM DEPTH(M)
100	21 05	19 6 80	94	3	P333	84	1637	43 19	62 42	090

SPECIES	SIZE	NO.CAUGHT
ATLANTIC COD (GADUS MORHUA)	#LARVAE#	000002
HADDOCK (MELANOGRAMMUS AEGLEFINUS)	#LARVAE#	000005
CUSK (BROSME BROSME)	#LARVAE#	000017
REDFISH (SEBASTES TOTAL, UNSEPARATED)	#LARVAE#	000001
WITCH FLOUNDER (GLYPTOCEPHALUS CYNOGLOSSUS)	#LARVAE#	000022
ATLANTIC MACKEREL (SCOMBER SCOMBRUS)	#LARVAE#	000002
GLACIER LANTERNFISH (BENTHOSEMA GLACIALE)	#LARVAE#	000001
FISH EGGS UNID	#EGGS#	000001
HADDOCK (MELANOGRAMMUS AEGLEFINUS) EGGS	#EGGS#	000001
MACKEREL (SCOMBER SCOMBRUS) EGGS	#EGGS#	000010
WITCH FLOUNDER (GLYPTOCEPHALUS CYNOGLOSSUS) EGGS	#EGGS#	000008
CUSK (BROSME BROSME) EGGS	#EGGS#	000002
SILVER HAKE/L.F. HAKE/D.F. HAKE/W. HAKE/F.B. ROCKLING/BUTTERFISH EGGS	#EGGS#	000011
SILVER HAKE (MERLUCCIUS BILINEARIS) EGGS	#EGGS#	000003
COD/HADDOCK/WITCH EGGS	#EGGS#	000013
CUSK/MACKEREL EGGS	#EGGS#	000009
CUNNER/YELLOWTAIL FLOUNDER EGGS	#EGGS#	000004
HAKE (UROPHYCIS SP.) EGGS	#EGGS#	000001
RADIATED SHANNY (ULVARIA SUBBIFURCATA)	#LARVAE#	000003

HUNTSMAN NO. H08654

SEQ. SET	STATION LINE NO.	DATE D M Y	GEAR	TYPE TOW	MESH SIZE	GEAR DEPTH (METERS)	TIME OF TOW	LATITUDE	LONGITUDE	BOTTOM DEPTH(M)
101	21 04	19 6 80	94	3	P333	87	1955	43 32	62 58	116

SPECIES	SIZE	NO.CAUGHT
ATLANTIC COD (GADUS MORHUA)	#LARVAE#	000001
OFFSHORE HAKE (MERLUCCIUS ALBIDUS)	#LARVAE#	000001
SILVER HAKE/L.F. HAKE/D.F. HAKE/W. HAKE/F.B. ROCKLING/BUTTERFISH EGGS	#EGGS#	000020
COD/HADDOCK/WITCH EGGS	#EGGS#	000001
CUSK/MACKEREL EGGS	#EGGS#	000021

HUNTSMAN NO. H08655

SEQ. SET	STATION LINE NO.	DATE D M Y	GEAR	TYPE TOW	MESH SIZE	GEAR DEPTH (METERS)	TIME OF TOW	LATITUDE	LONGITUDE	BOTTOM DEPTH(M)
102	21 03	19 6 80	94	3	P333	158	2207	43 40	63 07	261

SPECIES	SIZE	NO.CAUGHT
REDFISH (SEBASTES TOTAL, UNSEPARATED)	#LARVAE#	000015
LANTERNFISH (MYCTOPHIDAE)	#LARVAE#	000001
SAND LANCES UNIDENTIFIED (AMMODYTES)	#JUVENILE#	000002
SAND LANCES UNIDENTIFIED (AMMODYTES)	#LARVAE#	000001

HUNTSMAN NO. H08656

SEQ. SET	STATION LINE NO.	DATE D M Y	GEAR	TYPE TOW	MESH SIZE	GEAR DEPTH (METERS)	TIME OF TOW	LATITUDE	LONGITUDE	BOTTOM DEPTH(M)
103	21 02	20 6 80	94	3	P333	112	0130	44 01	63 31	200

SPECIES	SIZE	NO.CAUGHT
REDFISH (SEBASTES TOTAL, UNSEPARATED)	#LARVAE#	000013
CUSK/MACKEREL EGGS	#EGGS#	000001
SAND LANCES UNIDENTIFIED (AMMODYTES)	#JUVENILE#	000011
SAND LANCES UNIDENTIFIED (AMMODYTES)	#LARVAE#	000003
RADIATED SHANNY (ULVARIA SUBBIFURCATA)	#LARVAE#	000001

HUNTSMAN NO. H08657

SEQ. SET	STATION LINE NO.	DATE D M Y	GEAR	TYPE TOW	MESH SIZE	GEAR DEPTH (METERS)	TIME OF TOW	LATITUDE	LONGITUDE	BOTTOM DEPTH(M)
104	22 01	20 6 80	94	3	P333	75	0419	44 20	63 37	090

SPECIES	SIZE	NO.CAUGHT
ATLANTIC COD (GADUS MORHUA)	#JUVENILE#	000001
CUSK (BROSME BROSME)	#LARVAE#	000001
REDFISH (SEBASTES TOTAL, UNSEPARATED)	#LARVAE#	000001
AMERICAN PLAICE (HIPPOGLOSSOIDES PLATESSOIDES) EGGS	#EGGS#	000002
MACKEREL (SCOMBER SCOMBRUS) EGGS	#EGGS#	000001
WITCH FLOUNDER (GLYPTOCEPHALUS CYNOGLOSSUS) EGGS	#EGGS#	000016
YELLOWTAIL FLOUNDER (LIMANDA FERRUGINEA) EGGS	#EGGS#	000005
SILVER HAKE/L.F. HAKE/O.F. HAKE/W. HAKE/F.B. ROCKLING/BUTTERFISH EGGS	#EGGS#	000030
COD/HADDOCK/WITCH EGGS	#EGGS#	000089
CUSK/MACKEREL EGGS	#EGGS#	000004
CUNNER/YELLOWTAIL FLOUNDER EGGS	#EGGS#	000002
ARCTIC SHANNY (STICHAEUS PUNCTATUS)	#JUVENILE#	000001
RADIATED SHANNY (ULVARIA SUBBIFURCATA)	#LARVAE#	000003

HUNTSMAN NO. H08658

SEQ. SET	STATION LINE NO.	DATE D M Y	GEAR	TYPE TOW	MESH SIZE	GEAR DEPTH (METERS)	TIME OF TOW	LATITUDE	LONGITUDE	BOTTOM DEPTH(M)
105	21 01	20 6 80	94	3	P333	84	0626	44 19	63 50	110

SPECIES	SIZE	NO.CAUGHT
ATLANTIC COD (GADUS MORHUA)	#LARVAE#	000002
REDFISH (SEBASTES TOTAL, UNSEPARATED)	#LARVAE#	000019
AMERICAN PLAICE (HIPPOGLOSSOIDES PLATESSOIDES)	#LARVAE#	000002
WITCH FLOUNDER (GLYPTOCEPHALUS CYNOGLOSSUS)	#LARVAE#	000002
FOURBEARD ROCKLING (ENCHELYOPUS/RHINONEMUS CIMBRIUS)	#LARVAE#	000001
COD F.(GADIDAE) EGGS	#EGGS#	000004
WITCH FLOUNDER (GLYPTOCEPHALUS CYNOGLOSSUS) EGGS	#EGGS#	000010
FOURBEARD ROCKLING (ENCHELYOPUS CIMBRIUS) EGGS	#EGGS#	000002
SILVER HAKE/L.F. HAKE/O.F. HAKE/W. HAKE/F.B. ROCKLING/BUTTERFISH EGGS	#EGGS#	000042
COD/HADDOCK/WITCH EGGS	#EGGS#	000094
CUSK/MACKEREL EGGS	#EGGS#	000020
CUNNER/YELLOWTAIL FLOUNDER EGGS	#EGGS#	000006
SAND LANCES UNIDENTIFIED (AMMODYTES)	#LARVAE#	000002
RADIATED SHANNY (ULVARIA SUBBIFURCATA)	#LARVAE#	000009

HUNTSMAN NO. H08659

SEQ. SET	STATION LINE NO.	DATE D M Y	GEAR	TYPE TOW	MESH SIZE	GEAR DEPTH (METERS)	TIME OF TOW	LATITUDE	LONGITUDE	BOTTOM DEPTH(M)
106	19 01	20 6 80	94	3	P333	44	0914	44 02	64 17	070

SPECIES	SIZE	NO.CAUGHT
CUSK (BROSME BROSME)	#LARVAE#	000001
REDFISH (SEBASTES TOTAL, UNSEPARATED)	#LARVAE#	000002
AMERICAN PLAICE (HIPPOGLOSSOIDES PLATESSOIDES)	#LARVAE#	000001
YELLOWTAIL FLOUNDER (LIMANDA FERRUGINEA)	#LARVAE#	000004
FISH EGGS UNID	#EGGS#	000001
HADDOCK (MELANOGRAMMUS AEGLEFINUS) EGGS	#EGGS#	000001
AMERICAN PLAICE (HIPPOGLOSSOIDES PLATESSOIDES) EGGS	#EGGS#	000002
SILVER HAKE/L.F. HAKE/O.F. HAKE/W. HAKE/F.B. ROCKLING/BUTTERFISH EGGS	#EGGS#	000017
COD/HADDOCK/WITCH EGGS	#EGGS#	000048
CUSK/MACKEREL EGGS	#EGGS#	000010
CUNNER/YELLOWTAIL FLOUNDER EGGS	#EGGS#	000001
RADIATED SHANNY (ULVARIA SUBBIFURCATA)	#LARVAE#	000001

HUNTSMAN NO. H08660

SEQ. SET	STATION LINE NO.	DATE D M Y	GEAR	TYPE TOW	MESH SIZE	GEAR DEPTH (METERS)	TIME OF TOW	LATITUDE	LONGITUDE	BOTTOM DEPTH(M)
107	18 01	20 6 80	94	3	P333	95	1124	43 47	64 28	122

SPECIES	SIZE	NO.CAUGHT
REDFISH (SEBASTES TOTAL, UNSEPARATED)	#LARVAE#	000010
CUSK (BROSME BROSME) EGGS	#EGGS#	000001
SILVER HAKE/L.F. HAKE/O.F. HAKE/W. HAKE/F.B. ROCKLING/BUTTERFISH EGGS	#EGGS#	000016
COD/HADDOCK/WITCH EGGS	#EGGS#	000009
CUSK/MACKEREL EGGS	#EGGS#	000002

HUNTSMAN NO. H08661

SEQ. SET	STATION LINE NO.	DATE D M Y	GEAR	TYPE TOW	MESH SIZE	GEAR DEPTH (METERS)	TIME OF TOW	LATITUDE	LONGITUDE	BOTTOM DEPTH(M)
108	19 02	20 6 80	94	3	P333	216	1501	43 43	63 54	235

SPECIES	SIZE	NO.CAUGHT
REDFISH (SEBASTES TOTAL, UNSEPARATED)	#LARVAE#	000001
SAND LANCES UNIDENTIFIED (AMMODYTES)	#LARVAE#	000001

HUNTSMAN NO. H08662

SEQ. SET	STATION LINE NO.	DATE D M Y	GEAR	TYPE TOW	MESH SIZE	GEAR DEPTH (METERS)	TIME OF TOW	LATITUDE	LONGITUDE	BOTTOM DEPTH(M)
111	20 03	20 6 80	94	3	P333	82	2321	43 16	63 00	111

SPECIES	SIZE	NO.CAUGHT
HADDOCK (MELANOGRAMMUS AEGLEFINUS)	#LARVAE#	000001
OFFSHORE HAKE (MERLUCCIUS ALBIDUS)	#LARVAE#	000001
REDFISH (SEBASTES TOTAL, UNSEPARATED)	#LARVAE#	000003
WITCH FLOUNDER (GLYPTOCEPHALUS CYNOGLOSSUS)	#LARVAE#	000007
FISH (UNIDENTIFIED LARVAE)	#LARVAE#	000001
LANTERNFISH (MYCTOPHIDAE)	#LARVAE#	000001
FISH EGGS UNID	#EGGS#	000002
HADDOCK (MELANOGRAMMUS AEGLEFINUS) EGGS	#EGGS#	000001
MACKEREL (SCOMBER SCOMBRUS) EGGS	#EGGS#	000004
WITCH FLOUNDER (GLYPTOCEPHALUS CYNOGLOSSUS) EGGS	#EGGS#	000001
CUSK (BROSME BROSME) EGGS	#EGGS#	000005
SILVER HAKE/L.F. HAKE/O.F. HAKE/W. HAKE/F.B. ROCKLING/BUTTERFISH EGGS	#EGGS#	000037
SILVER HAKE (MERLUCCIUS BILINEARIS) EGGS	#EGGS#	000006
COD/HADDOCK/WITCH EGGS	#EGGS#	000003
CUSK/MACKEREL EGGS	#EGGS#	000027
CUNNER/YELLOWTAIL FLOUNDER EGGS	#EGGS#	000003
HAKE (UROPHYCIS SP.) EGGS	#EGGS#	000003
SAND LANCES UNIDENTIFIED (AMMODYTES)	#LARVAE#	000001
RADIATED SHANNY (ULVARIA SUBBIFURCATA)	#LARVAE#	000003
LINED SEAHORSE (HIPPOCAMPUS ERECTUS)	#ADULT#	000001

HUNTSMAN NO. H08663

SEQ. SET	STATION LINE NO.	DATE D M Y	GEAR	TYPE TOW	MESH SIZE	GEAR DEPTH (METERS)	TIME OF TOW	LATITUDE	LONGITUDE	BOTTOM DEPTH(M)
112	19 05	21 6 80	94	3	P333	104	0207	42 55	62 56	125

SPECIES	SIZE	NO.CAUGHT
HADDOCK (MELANOGRAMMUS AEGLEFINUS)	#LARVAE#	000001
CUSK (BROSME BROSME)	#LARVAE#	000015
OFFSHORE HAKE (MERLUCCIUS ALBIDUS)	#LARVAE#	000052
REDFISH (SEBASTES TOTAL, UNSEPARATED)	#LARVAE#	000015
WITCH FLOUNDER (GLYPTOCEPHALUS CYNOGLOSSUS)	#LARVAE#	000002
YELLOWTAIL FLOUNDER (LIMANDA FERRUGINEA)	#LARVAE#	000001
FISH (UNIDENTIFIED LARVAE)	#LARVAE#	000001
GLACIER LANTERNFISH (BENTHOSEMA GLACIALE)	#LARVAE#	000004
MACKEREL (SCOMBER SCOMBRUS) EGGS	#EGGS#	000008
FOURBEARD ROCKLING (ENCHELYOPUS CIMBRIUS) EGGS	#EGGS#	000008
CUSK (BROSME BROSME) EGGS	#EGGS#	000072
SILVER HAKE/L.F. HAKE/O.F. HAKE/W. HAKE/F.B. ROCKLING/BUTTERFISH EGGS	#EGGS#	000840
SILVER HAKE (MERLUCCIUS BILINEARIS) EGGS	#EGGS#	000048
CUSK/MACKEREL EGGS	#EGGS#	000064
CUNNER/YELLOWTAIL FLOUNDER EGGS	#EGGS#	000008
OFFSHORE HAKE (MERLUCCIUS ALBIDUS) EGGS	#EGGS#	000008
HAKE (UROPHYCIS SP.) EGGS	#EGGS#	000024

HUNTSMAN NO. H08664

SEQ. SET	STATION LINE	NO.	DATE D	M	Y	GEAR	TYPE TOW	MESH SIZE	GEAR DEPTH (METERS)	TIME OF TOW	LATITUDE	LONGITUDE	BOTTOM DEPTH(M)
113	18	04	21	6	80	94	3	P333	109	0514	42 59	63 30	165

SPECIES	SIZE	NO.CAUGHT
ATLANTIC COD (GADUS MORHUA)	#LARVAE#	000001
HADDOCK (MELANOGRAMMUS AEGLEFINUS)	#LARVAE#	000003
CUSK (BROSME BROSME)	#LARVAE#	000002
WITCH FLOUNDER (GLYPTOCEPHALUS CYNOGLOSSUS)	#LARVAE#	000003
MACKEREL (SCOMBER SCOMBRUS) EGGS	#EGGS#	000004
WITCH FLOUNDER (GLYPTOCEPHALUS CYNOGLOSSUS) EGGS	#EGGS#	000004
CUSK (BROSME BROSME) EGGS	#EGGS#	000040
SILVER HAKE/L.F. HAKE/O.F. HAKE/W. HAKE/F.B. ROCKLING/BUTTERFISH EGGS	#EGGS#	000140
COD/HADDOCK/WITCH EGGS	#EGGS#	000004
CUSK/MACKEREL EGGS	#EGGS#	000220
CUNNER/YELLOWTAIL FLOUNDER EGGS	#EGGS#	000004
HAKE (UROPHYCIS SP.) EGGS	#EGGS#	000008
REDFISH (SEBASTES TOTAL, UNSEPARATED)	#LARVAE#	000002
WITCH FLOUNDER (GLYPTOCEPHALUS CYNOGLOSSUS)	#LARVAE#	000001
FISH (UNIDENTIFIED LARVAE)	#LARVAE#	000001
GLACIER LANTERNFISH (BENTHOSEMA GLACIALE)	#LARVAE#	000001
CUSK (BROSME BROSME) EGGS	#EGGS#	000002
SILVER HAKE/L.F. HAKE/O.F. HAKE/W. HAKE/F.B. ROCKLING/BUTTERFISH EGGS	#EGGS#	000013
CUSK/MACKEREL EGGS	#EGGS#	000022

HUNTSMAN NO. H08666

SEQ. SET	STATION LINE	NO.	DATE D	M	Y	GEAR	TYPE TOW	MESH SIZE	GEAR DEPTH (METERS)	TIME OF TOW	LATITUDE	LONGITUDE	BOTTOM DEPTH(M)
115	16	03	21	6	80	94	3	P333	174	1038	42 45	64 05	286

SPECIES	SIZE	NO.CAUGHT
REDFISH (SEBASTES TOTAL, UNSEPARATED)	#LARVAE#	000005
CUSK (BROSME BROSME) EGGS	#EGGS#	000002
SILVER HAKE/L.F. HAKE/O.F. HAKE/W. HAKE/F.B. ROCKLING/BUTTERFISH EGGS	#EGGS#	000045
COD/HADDOCK/WITCH EGGS	#EGGS#	000001
CUSK/MACKEREL EGGS	#EGGS#	000023

HUNTSMAN NO. H08667

SEQ. SET	STATION LINE	NO.	DATE D	M	Y	GEAR	TYPE TOW	MESH SIZE	GEAR DEPTH (METERS)	TIME OF TOW	LATITUDE	LONGITUDE	BOTTOM DEPTH(M)
116	17	03	21	6	80	94	3	P333	69	1352	43 03	64 00	095

SPECIES	SIZE	NO.CAUGHT
HADDOCK (MELANOGRAMMUS AEGLEFINUS)	#LARVAE#	000001
FOURBEARD ROCKLING (ENCHELYOPUS/RHINONEMUS CIMBRIUS)	#LARVAE#	000001
COD/HADDOCK/WITCH EGGS	#EGGS#	000002
CUSK/MACKEREL EGGS	#EGGS#	000005
RADIATED SHANNY (ULVARIA SUBBIFURCATA)	#LARVAE#	000004

HUNTSMAN NO. H08668

SEQ. SET	STATION LINE	NO.	DATE D	M	Y	GEAR	TYPE TOW	MESH SIZE	GEAR DEPTH (METERS)	TIME OF TOW	LATITUDE	LONGITUDE	BOTTOM DEPTH(M)
117	18	03	21	6	80	94	3	P333	80	1629	43 24	64 00	105

SPECIES	SIZE	NO.CAUGHT
ATLANTIC COD (GADUS MORHUA)	#LARVAE#	000001
HADDOCK (MELANOGRAMMUS AEGLEFINUS)	#LARVAE#	000003
REDFISH (SEBASTES TOTAL, UNSEPARATED)	#LARVAE#	000002
SILVER HAKE/L.F. HAKE/O.F. HAKE/W. HAKE/F.B. ROCKLING/BUTTERFISH EGGS	#EGGS#	000008
COD/HADDOCK/WITCH EGGS	#EGGS#	000018
CUSK/MACKEREL EGGS	#EGGS#	000003

HUNTSMAN NO. H08669

SEQ. SET	STATION LINE NO.	DATE D M Y	GEAR	TYPE TOW	MESH SIZE	GEAR DEPTH (METERS)	TIME OF TOW	LATITUDE	LONGITUDE	BOTTOM DEPTH(M)
118	17 02	21 6 80	94	3	P333	81	1918	43 29	64 31	095

SPECIES	SIZE	NO.CAUGHT
HADDOCK (MELANOGRAMMUS AEGLEFINUS)	$LARVAE$	000006
(PLEURONECTIDAE)	$LARVAE$	000003
WITCH FLOUNDER (GLYPTOCEPHALUS CYNOGLOSSUS) EGGS	$EGGS$	000003
SILVER HAKE/L.F. HAKE/O.F. HAKE/W. HAKE/F.B. ROCKLING/BUTTERFISH EGGS	$EGGS$	000003
COD/HADDOCK/WITCH EGGS	$EGGS$	000024
CUSK/MACKEREL EGGS	$EGGS$	000002
CUNNER/YELLOWTAIL FLOUNDER EGGS	$EGGS$	000001

HUNTSMAN NO. H08670

SEQ. SET	STATION LINE NO.	DATE D M Y	GEAR	TYPE TOW	MESH SIZE	GEAR DEPTH (METERS)	TIME OF TOW	LATITUDE	LONGITUDE	BOTTOM DEPTH(M)
119	16 01	21 6 80	94	3	P333	69	2209	43 31	64 59	079

SPECIES	SIZE	NO.CAUGHT
HADDOCK (MELANOGRAMMUS AEGLEFINUS)	$LARVAE$	000001
CUSK (BROSME BROSME)	$LARVAE$	000001
REDFISH (SEBASTES TOTAL, UNSEPARATED)	$LARVAE$	000003
WITCH FLOUNDER (GLYPTOCEPHALUS CYNOGLOSSUS)	$LARVAE$	000001
FISH (UNIDENTIFIED LARVAE)	$LARVAE$	000001
COD (GADUS MORHUA) EGGS	$EGGS$	000001
WITCH FLOUNDER (GLYPTOCEPHALUS CYNOGLOSSUS) EGGS	$EGGS$	000002
CUSK (BROSME BROSME) EGGS	$EGGS$	000001
SILVER HAKE/L.F. HAKE/O.F. HAKE/W. HAKE/F.B. ROCKLING/BUTTERFISH EGGS	$EGGS$	000004
COD/HADDOCK/WITCH EGGS	$EGGS$	000022
CUSK/MACKEREL EGGS	$EGGS$	000003
CUNNER/YELLOWTAIL FLOUNDER EGGS	$EGGS$	000004
SEASNAIL (LIPARIS UNID.)	$LARVAE$	000001

HUNTSMAN NO. H08671

SEQ. SET	STATION LINE NO.	DATE D M Y	GEAR	TYPE TOW	MESH SIZE	GEAR DEPTH (METERS)	TIME OF TOW	LATITUDE	LONGITUDE	BOTTOM DEPTH(M)
120	15 01	22 6 80	94	3	P333	79	0046	43 11	64 58	155

SPECIES	SIZE	NO.CAUGHT
HADDOCK (MELANOGRAMMUS AEGLEFINUS)	$LARVAE$	000001
REDFISH (SEBASTES TOTAL, UNSEPARATED)	$LARVAE$	000003
SILVER HAKE/L.F. HAKE/O.F. HAKE/W. HAKE/F.B. ROCKLING/BUTTERFISH EGGS	$EGGS$	000003
CUSK/MACKEREL EGGS	$EGGS$	000003

HUNTSMAN NO. H08672

SEQ. SET	STATION LINE NO.	DATE D M Y	GEAR	TYPE TOW	MESH SIZE	GEAR DEPTH (METERS)	TIME OF TOW	LATITUDE	LONGITUDE	BOTTOM DEPTH(M)
121	16 02	22 6 80	94	3	P333	79	0309	43 11	64 36	125

SPECIES	SIZE	NO.CAUGHT
ATLANTIC COD (GADUS MORHUA)	$JUVENILE$	000001
ATLANTIC COD (GADUS MORHUA)	$LARVAE$	000001
HADDOCK (MELANOGRAMMUS AEGLEFINUS)	$JUVENILE$	000001
HADDOCK (MELANOGRAMMUS AEGLEFINUS)	$LARVAE$	000004
SILVER HAKE/L.F. HAKE/O.F. HAKE/W. HAKE/F.B. ROCKLING/BUTTERFISH EGGS	$EGGS$	000001
CUSK/MACKEREL EGGS	$EGGS$	000004

HUNTSMAN NO. H08673

SEQ. SET	STATION LINE NO.	DATE D M Y	GEAR	TYPE TOW	MESH SIZE	GEAR DEPTH (METERS)	TIME OF TOW	LATITUDE	LONGITUDE	BOTTOM DEPTH(M)
122	14 02	22 6 80	94	3	P333	60	0619	42 50	64 57	090

SPECIES	SIZE	NO.CAUGHT
HADDOCK (MELANOGRAMMUS AEGLEFINUS)	#LARVAE#	000005
CUSK (BROSME BROSME)	#LARVAE#	000002
HAKE (MERLUCCIUS SPP.)	#LARVAE#	000001
FISH EGGS UNID	#EGGS#	000001
HADDOCK (MELANOGRAMMUS AEGLEFINUS) EGGS	#EGGS#	000004
MACKEREL (SCOMBER SCOMBRUS) EGGS	#EGGS#	000001
WITCH FLOUNDER (GLYPTOCEPHALUS CYNOGLOSSUS) EGGS	#EGGS#	000003
CUNNER (TAUTOGOLABRUS ADSPERSUS) EGGS	#EGGS#	000002
COD/HADDOCK/WITCH EGGS	#EGGS#	000023
CUSK/MACKEREL EGGS	#EGGS#	000010
CUNNER/YELLOWTAIL FLOUNDER EGGS	#EGGS#	000001

HUNTSMAN NO. H08674

SEQ. SET	STATION LINE NO.	DATE D M Y	GEAR	TYPE TOW	MESH SIZE	GEAR DEPTH (METERS)	TIME OF TOW	LATITUDE	LONGITUDE	BOTTOM DEPTH(M)
123	15 03	22 6 80	94	3	P333	76	0852	42 47	64 34	106

SPECIES	SIZE	NO.CAUGHT
FISH EGGS UNID	#EGGS#	000001
HADDOCK (MELANOGRAMMUS AEGLEFINUS) EGGS	#EGGS#	000004
CUSK (BROSME BROSME) EGGS	#EGGS#	000003
SILVER HAKE/L.F. HAKE/O.F. HAKE/W. HAKE/F.B. ROCKLING/BUTTERFISH EGGS	#EGGS#	000002
COD/HADDOCK/WITCH EGGS	#EGGS#	000022
CUSK/MACKEREL EGGS	#EGGS#	000010
RADIATED SHANNY (ULVARIA SUBBIFURCATA)	#LARVAE#	000002

HUNTSMAN NO. H08675

SEQ. SET	STATION LINE NO.	DATE D M Y	GEAR	TYPE TOW	MESH SIZE	GEAR DEPTH (METERS)	TIME OF TOW	LATITUDE	LONGITUDE	BOTTOM DEPTH(M)
124	15 04	22 6 80	94	3	P333	154	1136	42 29	64 13	998

SPECIES	SIZE	NO.CAUGHT
CUSK/MACKEREL EGGS	#EGGS#	000001

HUNTSMAN NO. H08676

SEQ. SET	STATION LINE NO.	DATE D M Y	GEAR	TYPE TOW	MESH SIZE	GEAR DEPTH (METERS)	TIME OF TOW	LATITUDE	LONGITUDE	BOTTOM DEPTH(M)
125	14 03	22 6 80	94	3	P333	145	1514	42 30	64 38	180

SPECIES	SIZE	NO.CAUGHT
CUSK (BROSME BROSME)	#LARVAE#	000001
SILVER HAKE/L.F. HAKE/O.F. HAKE/W. HAKE/F.B. ROCKLING/BUTTERFISH EGGS	#EGGS#	000020
COD/HADDOCK/WITCH EGGS	#EGGS#	000001
CUSK/MACKEREL EGGS	#EGGS#	000016
CUNNER/YELLOWTAIL FLOUNDER EGGS	#EGGS#	000001

HUNTSMAN NO. H08677

SEQ. SET	STATION LINE NO.	DATE D M Y	GEAR	TYPE TOW	MESH SIZE	GEAR DEPTH (METERS)	TIME OF TOW	LATITUDE	LONGITUDE	BOTTOM DEPTH(M)
126	11 05	22 6 80	94	3	P333	141	1829	42 07	65 02	998

SPECIES	SIZE	NO.CAUGHT
GLACIER LANTERNFISH (BENTHOSEMA GLACIALE)	#LARVAE#	000001
SILVER HAKE/L.F. HAKE/O.F. HAKE/W. HAKE/F.B. ROCKLING/BUTTERFISH EGGS	#EGGS#	000001
RADIATED SHANNY (ULVARIA SUBBIFURCATA)	#LARVAE#	000001

HUNTSMAN NO. H08678

SEQ. SET	STATION LINE NO.	DATE D M Y	GEAR	TYPE TOW	MESH SIZE	GEAR DEPTH (METERS)	TIME OF TOW	LATITUDE	LONGITUDE	BOTTOM DEPTH(M)
127	09 07	22 6 80	94	3	P333	162	2215	41 49	65 32	998

SPECIES	SIZE	NO.CAUGHT
CUSK (BROSME BROSME)	#LARVAE#	000001
GLACIER LANTERNFISH (BENTHOSEMA GLACIALE)	#JUVENILE#	000003

GLACIER LANTERNFISH (BENTHOSEMA GLACIALE) #LARVAE# 000001
SILVER HAKE/L.F. HAKE/O.F. HAKE/W. HAKE/F.B. ROCKLING/BUTTERFISH EGGS #EGGS# 000001

HUNTSMAN NO. H08679

SEQ. SET	STATION LINE NO.	DATE D M Y	GEAR	TYPE TOW	MESH SIZE	GEAR DEPTH (METERS)	TIME OF TOW	LATITUDE	LONGITUDE	BOTTOM DEPTH(M)
128	10 07	23 6 80	94	3	P333	91	0116	42 10	65 28	120

SPECIES	SIZE	NO.CAUGHT
SILVER HAKE/L.F. HAKE/O.F. HAKE/W. HAKE/F.B. ROCKLING/BUTTERFISH EGGS	#EGGS#	000004
CUSK/MACKEREL EGGS	#EGGS#	000009

HUNTSMAN NO. H08680

SEQ. SET	STATION LINE NO.	DATE D M Y	GEAR	TYPE TOW	MESH SIZE	GEAR DEPTH (METERS)	TIME OF TOW	LATITUDE	LONGITUDE	BOTTOM DEPTH(M)
129	11 04	23 6 80	94	3	P333	81	0423	42 33	65 31	090

SPECIES	SIZE	NO.CAUGHT
HADDOCK (MELANOGRAMMUS AEGLEFINUS)	#LARVAE#	000017
CUSK (BROSME BROSME)	#LARVAE#	000002
AMERICAN PLAICE (HIPPOGLOSSOIDES PLATESSOIDES)	#LARVAE#	000002
YELLOWTAIL FLOUNDER (LIMANDA FERRUGINEA)	#LARVAE#	000001
HADDOCK (MELANOGRAMMUS AEGLEFINUS) EGGS	#EGGS#	000002
AMERICAN PLAICE (HIPPOGLOSSOIDES PLATESSOIDES) EGGS	#EGGS#	000001
YELLOWTAIL FLOUNDER (LIMANDA FERRUGINEA) EGGS	#EGGS#	000003
CUNNER (TAUTOGOLABRUS ADSPERSUS) EGGS	#EGGS#	000003
CUSK (BROSME BROSME) EGGS	#EGGS#	000003
SILVER HAKE/L.F. HAKE/O.F. HAKE/W. HAKE/F.B. ROCKLING/BUTTERFISH EGGS	#EGGS#	000001
COD/HADDOCK/WITCH EGGS	#EGGS#	000010
CUSK/MACKEREL EGGS	#EGGS#	000007
CUNNER/YELLOWTAIL FLOUNDER EGGS	#EGGS#	000025

HUNTSMAN NO. H08681

SEQ. SET	STATION LINE NO.	DATE D M Y	GEAR	TYPE TOW	MESH SIZE	GEAR DEPTH (METERS)	TIME OF TOW	LATITUDE	LONGITUDE	BOTTOM DEPTH(M)
130	12 05	23 6 80	94	3	P333	72	0630	42 46	65 29	104

SPECIES	SIZE	NO.CAUGHT
HADDOCK (MELANOGRAMMUS AEGLEFINUS)	#LARVAE#	000015
CUSK (BROSME BROSME)	#LARVAE#	000005
REDFISH (SEBASTES TOTAL, UNSEPARATED)	#LARVAE#	000001
WITCH FLOUNDER (GLYPTOCEPHALUS CYNOGLOSSUS)	#LARVAE#	000002
YELLOWTAIL FLOUNDER (LIMANDA FERRUGINEA)	#LARVAE#	000002
COD (GADUS MORHUA) EGGS	#EGGS#	000016
HADDOCK (MELANOGRAMMUS AEGLEFINUS) EGGS	#EGGS#	000004
WITCH FLOUNDER (GLYPTOCEPHALUS CYNOGLOSSUS) EGGS	#EGGS#	000006
YELLOWTAIL FLOUNDER LIMANDA FERRUGINEA) EGGS	#EGGS#	000015
CUSK (BROSME BROSME) EGGS	#EGGS#	000014
SILVER HAKE/L.F. HAKE/O.F. HAKE/W. HAKE/F.B. ROCKLING/BUTTERFISH EGGS	#EGGS#	000014
COD/HADDOCK/WITCH EGGS	#EGGS#	000030
CUSK/MACKEREL EGGS	#EGGS#	000025
CUNNER/YELLOWTAIL FLOUNDER EGGS	#EGGS#	000053
SEASNAIL (LIPARIS UNID.)	#LARVAE#	000002
RADIATED SHANNY (ULVARIA SUBBIFURCATA)	#LARVAE#	000001

HUNTSMAN NO. H08682

SEQ. SET	STATION LINE NO.	DATE D M Y	GEAR	TYPE TOW	MESH SIZE	GEAR DEPTH (METERS)	TIME OF TOW	LATITUDE	LONGITUDE	BOTTOM DEPTH(M)
131	13 03	23 6 80	94	3	P333	82	0843	43 03	65 29	115

SPECIES	SIZE	NO.CAUGHT
HADDOCK (MELANOGRAMMUS AEGLEFINUS)	#LARVAE#	000004
CUSK (BROSME BROSME)	#LARVAE#	000003
REDFISH (SEBASTES TOTAL, UNSEPARATED)	#LARVAE#	000001
FISH EGGS UNID	#EGGS#	000001
HADDOCK (MELANOGRAMMUS AEGLEFINUS) EGGS	#EGGS#	000002

WITCH FLOUNDER (GLYPTOCEPHALUS CYNOGLOSSUS) EGGS	#EGGS#	000001
CUSK (BROSME BROSME) EGGS	#EGGS#	000004
SILVER HAKE/L.F. HAKE/O.F. HAKE/W. HAKE/F.B. ROCKLING/BUTTERFISH EGGS	#EGGS#	000001
COD/HADDOCK/WITCH EGGS	#EGGS#	000008
CUSK/MACKEREL EGGS	#EGGS#	000005
CUNNER/YELLOWTAIL FLOUNDER EGGS	#EGGS#	000002
RADIATED SHANNY (ULVARIA SUBBIFURCATA)	#LARVAE#	000001

HUNTSMAN NO. H08683

SEQ. SET	STATION LINE	NO.	DATE D	M	Y	GEAR	TYPE TOW	MESH SIZE	GEAR DEPTH (METERS)	TIME OF TOW	LATITUDE	LONGITUDE	BOTTOM DEPTH(M)
132	14	01	23	6	80	94	3	P333	48	1043	43 15	65 28	064

SPECIES	SIZE	NO.CAUGHT
HADDOCK (MELANOGRAMMUS AEGLEFINUS)	#LARVAE#	000018
REDFISH (SEBASTES TOTAL, UNSEPARATED)	#LARVAE#	000001
AMERICAN PLAICE (HIPPOGLOSSOIDES PLATESSOIDES)	#LARVAE#	000005
YELLOWTAIL FLOUNDER (LIMANDA FERRUGINEA)	#LARVAE#	000003
FISH (UNIDENTIFIED LARVAE)	#LARVAE#	000001
WITCH FLOUNDER (GLYPTOCEPHALUS CYNOGLOSSUS) EGGS	#EGGS#	000004
CUSK (BROSME BROSME) EGGS	#EGGS#	000004
SILVER HAKE/L.F. HAKE/O.F. HAKE/W. HAKE/F.B. ROCKLING/BUTTERFISH EGGS	#EGGS#	000005
COD/HADDOCK/WITCH EGGS	#EGGS#	000068
CUSK/MACKEREL EGGS	#EGGS#	000025
CUNNER/YELLOWTAIL FLOUNDER EGGS	#EGGS#	000001
SEASNAIL (LIPARIS UNID.)	#LARVAE#	000011
RADIATED SHANNY (ULVARIA SUBBIFURCATA)	#LARVAE#	000019

HUNTSMAN NO. H08684

SEQ. SET	STATION LINE	NO.	DATE D	M	Y	GEAR	TYPE TOW	MESH SIZE	GEAR DEPTH (METERS)	TIME OF TOW	LATITUDE	LONGITUDE	BOTTOM DEPTH(M)
133	11	03	23	6	80	94	3	P333	84	1339	43 02	66 00	100

SPECIES	SIZE	NO.CAUGHT
HADDOCK (MELANOGRAMMUS AEGLEFINUS)	#LARVAE#	000005
CUSK (BROSME BROSME)	#LARVAE#	000001
REDFISH (SEBASTES TOTAL, UNSEPARATED)	#LARVAE#	000001
WITCH FLOUNDER (GLYPTOCEPHALUS CYNOGLOSSUS) EGGS	#EGGS#	000004
YELLOWTAIL FLOUNDER (LIMANDA FERRUGINEA) EGGS	#EGGS#	000002
CUSK (BROSME BROSME) EGGS	#EGGS#	000012
SILVER HAKE/L.F. HAKE/O.F. HAKE/W. HAKE/F.B. ROCKLING/BUTTERFISH EGGS	#EGGS#	000006
COD/HADDOCK/WITCH EGGS	#EGGS#	000066
CUSK/MACKEREL EGGS	#EGGS#	000138
CUNNER/YELLOWTAIL FLOUNDER EGGS	#EGGS#	000042
SEASNAIL (LIPARIS UNID.)	#LARVAE#	000017
RADIATED SHANNY (ULVARIA SUBBIFURCATA)	#LARVAE#	000001

HUNTSMAN NO. H08685

SEQ. SET	STATION LINE	NO.	DATE D	M	Y	GEAR	TYPE TOW	MESH SIZE	GEAR DEPTH (METERS)	TIME OF TOW	LATITUDE	LONGITUDE	BOTTOM DEPTH(M)
134	10	05	23	6	80	94	3	P333	78	1620	43 08	66 29	080

SPECIES	SIZE	NO.CAUGHT
ATLANTIC COD (GADUS MORHUA)	#LARVAE#	000001
HADDOCK (MELANOGRAMMUS AEGLEFINUS)	#LARVAE#	000019
WINTER FLOUNDER (PSEUDOPLEURONECTES AMERICANUS)	#LARVAE#	000001
SILVER HAKE/L.F. HAKE/O.F. HAKE/W. HAKE/F.B. ROCKLING/BUTTERFISH EGGS	#EGGS#	000001
COD/HADDOCK/WITCH EGGS	#EGGS#	000019
CUSK/MACKEREL EGGS	#EGGS#	000046
CUNNER/YELLOWTAIL FLOUNDER EGGS	#EGGS#	000037
SEASNAIL (LIPARIS UNID.)	#LARVAE#	000009
RADIATED SHANNY (ULVARIA SUBBIFURCATA)	#LARVAE#	000008

HUNTSMAN NO. H08686

SEQ. SET	STATION LINE	NO.	DATE D	M	Y	GEAR	TYPE TOW	MESH SIZE	GEAR DEPTH (METERS)	TIME OF TOW	LATITUDE	LONGITUDE	BOTTOM DEPTH(M)
135	11	02	23	6	80	94	3	P333	30	1905	43 32	66 30	111

SPECIES	SIZE	NO.CAUGHT
ATLANTIC MACKEREL (SCOMBER SCOMBRUS)	%LARVAE%	000002
SILVER HAKE/L.F. HAKE/O.F. HAKE/W. HAKE/F.B. ROCKLING/BUTTERFISH EGGS	%EGGS%	000002
COD/HADDOCK/WITCH EGGS	%EGGS%	000014
CUNNER/YELLOWTAIL FLOUNDER EGGS	%EGGS%	000006

HUNTSMAN NO. H08687

SEQ. SET	STATION LINE NO.	DATE D M Y	GEAR	TYPE TOW	MESH SIZE	GEAR DEPTH (METERS)	TIME OF TOW	LATITUDE	LONGITUDE	BOTTOM DEPTH(M)
136	13 02	23 6 80	94	3	P333	40	2143	43 55	66 28	049

SPECIES	SIZE	NO.CAUGHT
HADDOCK (MELANOGRAMMUS AEGLEFINUS)	%LARVAE%	000001
WINTER FLOUNDER (PSEUDOPLEURONECTES AMERICANUS)	%LARVAE%	000004
ATLANTIC HERRING (CLUPEA HARENGUS HARENGUS)	%LARVAE%	000001
WITCH FLOUNDER (GLYPTOCEPHALUS CYNOGLOSSUS) EGGS	%EGGS%	000003
YELLOWTAIL FLOUNDER (LIMANDA FERRUGINEA) EGGS	%EGGS%	000007
SILVER HAKE/L.F. HAKE/O.F. HAKE/W. HAKE/F.B. ROCKLING/BUTTERFISH EGGS	%EGGS%	000003
SILVER HAKE (MERLUCCIUS BILINEARIS) EGGS	%EGGS%	000001
COD/HADDOCK/WITCH EGGS	%EGGS%	000024
CUSK/HACKEREL EGGS	%EGGS%	000006
CUNNER/YELLOWTAIL FLOUNDER EGGS	%EGGS%	000065
SEASNAIL (LIPARIS UNID.)	%LARVAE%	000002
RADIATED SHANNY (ULVARIA SUBBIFURCATA)	%LARVAE%	000014

HUNTSMAN NO. H08688

SEQ. SET	STATION LINE NO.	DATE D M Y	GEAR	TYPE TOW	MESH SIZE	GEAR DEPTH (METERS)	TIME OF TOW	LATITUDE	LONGITUDE	BOTTOM DEPTH(M)
137	13 01	24 6 80	94	3	P333	127	0058	44 12	66 52	180

SPECIES	SIZE	NO.CAUGHT
SILVER HAKE/L.F. HAKE/O.F. HAKE/W. HAKE/F.B. ROCKLING/BUTTERFISH EGGS	%EGGS%	000001
COD/HADDOCK/WITCH EGGS	%EGGS%	000002
CUSK/HACKEREL EGGS	%EGGS%	000001
CUNNER/YELLOWTAIL FLOUNDER EGGS	%EGGS%	000005

HUNTSMAN NO. H08689

SEQ. SET	STATION LINE NO.	DATE D M Y	GEAR	TYPE TOW	MESH SIZE	GEAR DEPTH (METERS)	TIME OF TOW	LATITUDE	LONGITUDE	BOTTOM DEPTH(M)
138	10 04	24 6 80	94	3	P333	115	0539	43 27	66 52	186

SPECIES	SIZE	NO.CAUGHT
HADDOCK (MELANOGRAMMUS AEGLEFINUS)	%LARVAE%	000001

HUNTSMAN NO. H08690

SEQ. SET	STATION LINE NO.	DATE D M Y	GEAR	TYPE TOW	MESH SIZE	GEAR DEPTH (METERS)	TIME OF TOW	LATITUDE	LONGITUDE	BOTTOM DEPTH(M)
139	09 04	24 6 80	94	3	P333	129	0929	43 00	66 50	130

SPECIES	SIZE	NO.CAUGHT
SILVER HAKE/L.F. HAKE/O.F. HAKE/W. HAKE/F.B. ROCKLING/BUTTERFISH EGGS	%EGGS%	000001
CUSK/HACKEREL EGGS	%EGGS%	000001

HUNTSMAN NO. H08691

SEQ. SET	STATION LINE NO.	DATE D M Y	GEAR	TYPE TOW	MESH SIZE	GEAR DEPTH (METERS)	TIME OF TOW	LATITUDE	LONGITUDE	BOTTOM DEPTH(M)
140	08 05	24 6 80	94	3	P333	82	1145	42 45	66 53	177

SPECIES	SIZE	NO.CAUGHT
REDFISH (SEBASTES TOTAL, UNSEPARATED)	*LARVAE*	000001
SILVER HAKE/L.F. HAKE/O.F. HAKE/W. HAKE/F.B. ROCKLING/BUTTERFISH EGGS	*EGGS*	000024
COD/HADDOCK/WITCH EGGS	*EGGS*	000002
CUSK/HACKEREL EGGS	*EGGS*	000126
CUNNER/YELLOWTAIL FLOUNDER EGGS	*EGGS*	000001
WHITE BARRACUDINA (NOTOLEPIS RISSOI)	*LARVAE*	000001

HUNTSMAN NO. H08692

SEQ. SET	STATION LINE NO.	DATE D M Y	GEAR	TYPE TOW	MESH SIZE	GEAR DEPTH (METERS)	TIME OF TOW	LATITUDE	LONGITUDE	BOTTOM DEPTH(M)
141	09 05	24 6 80	94	3	P333	88	1446	42 43	66 28	130

SPECIES	SIZE	NO.CAUGHT
SILVER HAKE/L.F. HAKE/O.F. HAKE/W. HAKE/F.B. ROCKLING/BUTTERFISH EGGS	*EGGS*	000010
COD/HADDOCK/WITCH EGGS	*EGGS*	000020
CUSK/HACKEREL EGGS	*EGGS*	000020
CUNNER/YELLOWTAIL FLOUNDER EGGS	*EGGS*	000027

HUNTSMAN NO. H08693

SEQ. SET	STATION LINE NO.	DATE D M Y	GEAR	TYPE TOW	MESH SIZE	GEAR DEPTH (METERS)	TIME OF TOW	LATITUDE	LONGITUDE	BOTTOM DEPTH(M)
143	09 06	24 6 80	94	3	P333	78	2015	42 15	66 01	245

SPECIES	SIZE	NO.CAUGHT
REDFISH (SEBASTES TOTAL, UNSEPARATED)	*LARVAE*	000001
CUSK (BROSME BROSME) EGGS	*EGGS*	000001
SILVER HAKE/L.F. HAKE/O.F. HAKE/W. HAKE/F.B. ROCKLING/BUTTERFISH EGGS	*EGGS*	000007
CUSK/HACKEREL EGGS	*EGGS*	000012
CUNNER/YELLOWTAIL FLOUNDER EGGS	*EGGS*	000008
MONKFISH (LOPHIUS AMERICANUS)	*LARVAE*	000002
RADIATED SHANNY (ULVARIA SUBBIFURCATA)	*LARVAE*	000001

HUNTSMAN NO. H08694

SEQ. SET	STATION LINE NO.	DATE D M Y	GEAR	TYPE TOW	MESH SIZE	GEAR DEPTH (METERS)	TIME OF TOW	LATITUDE	LONGITUDE	BOTTOM DEPTH(M)
144	08 06	24 6 80	94	3	P333	181	2248	42 18	66 29	265

SPECIES	SIZE	NO.CAUGHT
REDFISH (SEBASTES TOTAL, UNSEPARATED)	*LARVAE*	000002
ATLANTIC ARGENTINE (ARGENTINA SILUS)	*LARVAE*	000001
SILVER HAKE/L.F. HAKE/O.F. HAKE/W. HAKE/F.B. ROCKLING/BUTTERFISH EGGS	*EGGS*	000004

HUNTSMAN NO. H08695

SEQ. SET	STATION LINE NO.	DATE D M Y	GEAR	TYPE TOW	MESH SIZE	GEAR DEPTH (METERS)	TIME OF TOW	LATITUDE	LONGITUDE	BOTTOM DEPTH(M)
145	07 08	25 6 80	94	3	P333	68	0143	41 55	66 29	360

SPECIES	SIZE	NO.CAUGHT
YELLOWTAIL FLOUNDER (LIMANDA FERRUGINEA)	*LARVAE*	000003
YELLOWTAIL FLOUNDER (LIMANDA FERRUGINEA) EGGS	*EGGS*	000032
CUNNER/YELLOWTAIL FLOUNDER EGGS	*EGGS*	000816

HUNTSMAN NO. H08696

SEQ. SET	STATION LINE NO.	DATE D M Y	GEAR	TYPE TOW	MESH SIZE	GEAR DEPTH (METERS)	TIME OF TOW	LATITUDE	LONGITUDE	BOTTOM DEPTH(M)
146	06 04	25 6 80	94	3	P333	53	0417	41 37	66 28	375

SPECIES	SIZE	NO.CAUGHT
WHITE HAKE (UROPHYCIS TENUIS)	*JUVENILE*	000001
YELLOWTAIL FLOUNDER (LIMANDA FERRUGINEA)	*LARVAE*	000031
MACKEREL (SCOMBER SCOMBRUS) EGGS	*EGGS*	000002
COD/HADDOCK/WITCH EGGS	*EGGS*	000006
CUSK/HACKEREL EGGS	*EGGS*	000032
CUNNER/YELLOWTAIL FLOUNDER EGGS	*EGGS*	000234

HUNTSMAN NO. H08697

SEQ. SET	STATION LINE NO.	DATE D M Y	GEAR	TYPE TOW	MESH SIZE	GEAR DEPTH (METERS)	TIME OF TOW	LATITUDE	LONGITUDE	BOTTOM DEPTH(M)
147	06 07	25 6 80	94	3	P333	77	0719	41 51	66 00	091

SPECIES	SIZE	NO.CAUGHT
YELLOWTAIL FLOUNDER (LIMANDA FERRUGINEA) EGGS	$EGGS$	000004
CUNNER (TAUTOGOLABRUS ADSPERSUS) EGGS	$EGGS$	000003
SILVER HAKE/L.F. HAKE/O.F. HAKE/W. HAKE/F.B. ROCKLING/BUTTERFISH EGGS	$EGGS$	000010
COD/HADDOCK/WITCH EGGS	$EGGS$	000001
CUSK/MACKEREL EGGS	$EGGS$	000005
CUNNER/YELLOWTAIL FLOUNDER EGGS	$EGGS$	000011

HUNTSMAN NO. H08698

SEQ. SET	STATION LINE NO.	DATE D M Y	GEAR	TYPE TOW	MESH SIZE	GEAR DEPTH (METERS)	TIME OF TOW	LATITUDE	LONGITUDE	BOTTOM DEPTH(M)
148	07 09	25 6 80	94	3	P333	133	1016	41 24	66 00	206

SPECIES	SIZE	NO.CAUGHT
REDFISH (SEBASTES TOTAL, UNSEPARATED)	$LARVAE$	000001
FISH EGGS UNID	$EGGS$	000001
SILVER HAKE/L.F. HAKE/O.F. HAKE/W. HAKE/F.B. ROCKLING/BUTTERFISH EGGS	$EGGS$	000010
CUSK/MACKEREL EGGS	$EGGS$	000002

HUNTSMAN NO. H08699

SEQ. SET	STATION LINE NO.	DATE D M Y	GEAR	TYPE TOW	MESH SIZE	GEAR DEPTH (METERS)	TIME OF TOW	LATITUDE	LONGITUDE	BOTTOM DEPTH(M)
149	06 06	25 6 80	94	3	P333	141	1754	41 08	65 58	998

SPECIES	SIZE	NO.CAUGHT
HADDOCK (MELANOGRAMMUS AEGLEFINUS)	$JUVENILE$	000001
REDFISH (SEBASTES TOTAL, UNSEPARATED)	$LARVAE$	000002
GLACIER LANTERNFISH (BENTHOSEMA GLACIALE)	$LARVAE$	000004
SILVER HAKE/L.F. HAKE/O.F. HAKE/W. HAKE/F.B. ROCKLING/BUTTERFISH EGGS	$EGGS$	000002
CUNNER/YELLOWTAIL FLOUNDER EGGS	$EGGS$	000002

HUNTSMAN NO. H08700

SEQ. SET	STATION LINE NO.	DATE D M Y	GEAR	TYPE TOW	MESH SIZE	GEAR DEPTH (METERS)	TIME OF TOW	LATITUDE	LONGITUDE	BOTTOM DEPTH(M)
150	08 08	25 6 80	94	3	P333	87	1707	41 00	65 07	998

SPECIES	SIZE	NO.CAUGHT
HORNED LANTERNFISH (CERATOSCOPELUS MADERENSIS)	$LARVAE$	000005
SILVER HAKE/L.F. HAKE/O.F. HAKE/W. HAKE/F.B. ROCKLING/BUTTERFISH EGGS	$EGGS$	000001
WHITE BARRACUDINA (NOTOLEPIS RISSOI)	$LARVAE$	000001

HUNTSMAN NO. H08701

SEQ. SET	STATION LINE NO.	DATE D M Y	GEAR	TYPE TOW	MESH SIZE	GEAR DEPTH (METERS)	TIME OF TOW	LATITUDE	LONGITUDE	BOTTOM DEPTH(M)
151	09 08	25 6 80	94	3	P333	166	2225	40 28	64 06	998

SPECIES	SIZE	NO.CAUGHT
FISH (UNIDENTIFIED LARVAE)	$LARVAE$	000014
(HYGOPHUM HYGOMI)	$JUVENILE$	000001
LANTERNFISH (NYCTOPHIDAE)	$LARVAE$	000027
GLACIER LANTERNFISH (BENTHOSEMA GLACIALE)	$JUVENILE$	000003
HORNED LANTERNFISH (CERATOSCOPELUS MADERENSIS)	$LARVAE$	000076
SILVER HAKE/L.F. HAKE/O.F. HAKE/W. HAKE/F.B. ROCKLING/BUTTERFISH EGGS	$EGGS$	000008
DEEPSEA SMELTS (BATHYLAGIDAE F.)	$LARVAE$	000001

(CERATOSCOPELUS SP.) #LARVAE# 000044
CARDINALFISHES (APOGONIDAE) #LARVAE# 000001
WHITE BARRACUDINA (NOTOLEPIS RISSOI) #LARVAE# 000005

HUNTSMAN NO. H08702

SEQ. SET	STATION LINE NO.	DATE D M Y	GEAR	TYPE TOW	MESH SIZE	GEAR DEPTH (METERS)	TIME OF TOW	LATITUDE	LONGITUDE	BOTTOM DEPTH(M)
152	11 06	26 6 80	94	3	P333	145	0422	41 28	64 21	998

SPECIES	SIZE	NO.CAUGHT
FISH (UNIDENTIFIED LARVAE)		
(HYGOPHUM HYGOMI)	#LARVAE#	000002
LANTERNFISH (MYCTOPHIDAE)	#JUVENILE#	000001
LANTERNFISH (MYCTOPHIDAE)	#JUVENILE#	000003
GLACIER LANTERNFISH (BENTHOSEMA GLACIALE)	#LARVAE#	000012
GLACIER LANTERNFISH (BENTHOSEMA GLACIALE)	#JUVENILE#	000003
HORNED LANTERNFISH (CERATOSCOPELUS MADERENSIS)	#LARVAE#	000008
LARGESCALE LANTERNFISH (SYMBOLOPHORUS VERANYI)	#LARVAE#	000003
SILVER HAKE/L.F. HAKE/O.F. HAKE/W. HAKE/F.B. ROCKLING/BUTTERFISH EGGS	#LARVAE#	000003
WHITE BARRACUDINA (NOTOLEPIS RISSOI)	#EGGS#	000004
	#LARVAE#	000007

HUNTSMAN NO. H08703

SEQ. SET	STATION LINE NO.	DATE D M Y	GEAR	TYPE TOW	MESH SIZE	GEAR DEPTH (METERS)	TIME OF TOW	LATITUDE	LONGITUDE	BOTTOM DEPTH(M)
153	23 01	26 6 80	94	3	P333	185	1822	44 05	62 57	256

SPECIES	SIZE	NO.CAUGHT
LANTERNFISH (MYCTOPHIDAE)	#LARVAE#	000001

HUNTSMAN NO. H08705

SEQ. SET	STATION LINE NO.	DATE D M Y	GEAR	TYPE TOW	MESH SIZE	GEAR DEPTH (METERS)	TIME OF TOW	LATITUDE	LONGITUDE	BOTTOM DEPTH(M)
109	20 02	20 6 80	94	3	P333	188	1748	43 41	63 30	190

SPECIES	SIZE	NO.CAUGHT
REDFISH (SEBASTES TOTAL, UNSEPARATED)		
FISH (UNIDENTIFIED LARVAE)	#LARVAE#	000018
CUSK/HACKEREL EGGS	#LARVAE#	000001
SAND LANCES UNIDENTIFIED (AMMODYTES)	#EGGS#	000002
	#LARVAE#	000003

HUNTSMAN NO. H08706

SEQ. SET	STATION LINE NO.	DATE D M Y	GEAR	TYPE TOW	MESH SIZE	GEAR DEPTH (METERS)	TIME OF TOW	LATITUDE	LONGITUDE	BOTTOM DEPTH(M)
110	19 03	20 6 80	94	3	P333	102	2042	43 19	63 25	137

SPECIES	SIZE	NO.CAUGHT
REDFISH (SEBASTES TOTAL, UNSEPARATED)		
SILVER HAKE/L.F. HAKE/O.F. HAKE/W. HAKE/F.B. ROCKLING/BUTTERFISH EGGS	#LARVAE#	000003
COD/HADDOCK/WITCH EGGS	#EGGS#	000016
CUSK/HACKEREL EGGS	#EGGS#	000002
	#EGGS#	000009

HUNTSMAN NO. H08707

SEQ. SET	STATION LINE NO.	DATE D M Y	GEAR	TYPE TOW	MESH SIZE	GEAR DEPTH (METERS)	TIME OF TOW	LATITUDE	LONGITUDE	BOTTOM DEPTH(M)
142	10 06	24 6 80	94	3	P333	52	1733	42 39	66 00	070

SPECIES	SIZE	NO.CAUGHT
CUSK (BROSME BROSME)	#LARVAE#	000002
YELLOWTAIL FLOUNDER (LIMANDA FERRUGINEA)	#LARVAE#	000002
WINTER FLOUNDER (PSEUDOPLEURONECTES AMERICANUS)	#LARVAE#	000001
FISH (UNIDENTIFIED LARVAE)	#LARVAE#	000001
FISH EGGS UNID	#EGGS#	000001
HADDOCK (MELANOGRAMMUS AEGLEFINUS) EGGS	#EGGS#	000001
AMERICAN PLAICE (HIPPOGLOSSOIDES PLATESSOIDES) EGGS	#EGGS#	000001
MACKEREL (SCOMBER SCOMBRUS) EGGS	#EGGS#	000001
CUNNER (TAUTOGOLABRUS ADSPERSUS) EGGS	#EGGS#	000017
CUSK (BROSME BROSME) EGGS	#EGGS#	000010
COD/HADDOCK/WITCH EGGS	#EGGS#	000021
CUSK/MACKEREL EGGS	#EGGS#	000012
CUNNER/YELLOWTAIL FLOUNDER EGGS	#EGGS#	000112

Appendix 1, Table 13. Stations on which each species of eggs, larvae, juveniles and adults were caught by bongo nets during cruise H036. Numbers of each are included.

LADY HAMMOND 36 BONGO OBLIQUE June 2-22, 1980

SPECIES: #JUVENILE# ATLANTIC COD (GADUS MORHUA)

SEQ. SET	STATION LINE	NO.	DATE D	M	Y	GEAR	TYPE TOW	MESH SIZE	GEAR DEPTH (METERS)	TIME OF TOW	LATITUDE	LONGITUDE	BOTTOM DEPTH(M)	NUMBER CAUGHT	HUNTSMAN NUMBER
91	22	5	18	6	80	94	3	P333	63	1649	43 27	62 30	085	000002	H08644
104	22	1	20	6	80	94	3	P333	75	0419	44 20	63 37	090	000001	H08657
121	16	2	22	6	80	94	3	P333	79	0309	43 11	64 36	125	000001	H08672

SPECIES: #LARVAE# ATLANTIC COD (GADUS MORHUA)

SEQ. SET	STATION LINE	NO.	DATE D	M	Y	GEAR	TYPE TOW	MESH SIZE	GEAR DEPTH (METERS)	TIME OF TOW	LATITUDE	LONGITUDE	BOTTOM DEPTH(M)	NUMBER CAUGHT	HUNTSMAN NUMBER
25	36	5	6	6	80	94	3	P333	52	0458	44 40	57 59	055	000001	H08576
30	37	5	6	6	80	94	3	P333	157	1916	45 47	59 01	188	000001	H08583
35	34	2	7	6	80	94	3	P333	95	0904	45 13	59 33	121	000001	H08586
55	30	1	10	6	80	94	3	P333	157	1849	44 54	61 04	188	000001	H08608
59	30	3	11	6	80	94	3	P333	97	0440	44 14	60 11	095	000001	H08612
61	31	5	11	6	80	94	3	P333	62	1049	43 51	59 15	064	000001	H08614
66	29	5	12	6	80	94	3	P333	59	0105	43 41	60 01	065	000003	H08619
67	28	4	12	6	80	94	3	P333	50	0340	43 44	60 30	055	000004	H08620
68	28	3	12	6	80	94	3	P333	44	0627	44 02	60 54	044	000003	H08621
69	29	4	12	6	80	94	3	P333	57	0852	44 08	60 35	060	000003	H08622
70	29	2	12	6	80	94	3	P333	69	1150	44 29	61 03	095	000001	H08623
71	28	2	12	6	80	94	3	P333	111	1515	44 30	61 30	150	000001	H08624
73	28	1	12	6	80	94	3	P333	55	2030	44 51	62 01	062	000004	H08626
74	27	2	12	6	80	94	3	P333	92	2235	44 34	62 01	136	000001	H08627
76	25	1	16	6	80	94	3	P333	181	1949	44 19	62 27	225	000001	H08629
77	26	1	16	6	80	94	3	P333	110	2204	44 32	62 24	134	000001	H08630
79	27	3	17	6	80	94	3	P333	101	0610	44 09	61 27	106	000001	H08632
81	27	4	17	6	80	94	3	P333	46	1149	43 45	60 58	046	000006	H08634
87	25	2	18	6	80	94	3	P333	96	0632	43 57	62 02	132	000002	H08640
88	24	2	18	6	80	94	3	P333	104	0839	43 54	62 22	130	000001	H08641
89	23	2	18	6	80	94	3	P333	55	1141	43 38	62 26	070	000003	H08642
91	22	5	18	6	80	94	3	P333	63	1649	43 27	62 30	085	000010	H08644
100	21	5	19	6	80	94	3	P333	84	1637	43 19	62 42	090	000002	H08653
101	21	4	19	6	80	94	3	P333	87	1955	43 32	62 58	116	000001	H08654
105	21	1	20	6	80	94	3	P333	84	0626	44 19	63 50	110	000002	H08658
113	18	4	21	6	80	94	3	P333	109	0514	42 59	63 30	165	000001	H08664
117	18	3	21	6	80	94	3	P333	80	1629	43 24	64 00	105	000001	H08668
121	16	2	22	6	80	94	3	P333	79	0309	43 11	64 36	125	000001	H08672
134	10	5	23	6	80	94	3	P333	78	1620	43 08	66 29	080	000001	H08685

SPECIES: #JUVENILE# HADDOCK (MELANOGRAMMUS AEGLEFINUS)

SEQ. SET	STATION LINE	NO.	DATE D	M	Y	GEAR	TYPE TOW	MESH SIZE	GEAR DEPTH (METERS)	TIME OF TOW	LATITUDE	LONGITUDE	BOTTOM DEPTH(M)	NUMBER CAUGHT	HUNTSMAN NUMBER
91	22	5	18	6	80	94	3	P333	63	1649	43 27	62 30	085	000028	H08644
121	16	2	22	6	80	94	3	P333	79	0309	43 11	64 36	125	000001	H08672
149	6	6	25	6	80	94	3	P333	141	1254	41 08	65 58	998	000001	H08699

SPECIES: #LARVAE# HADDOCK (MELANOGRAMMUS AEGLEFINUS)

SEQ. SET	STATION LINE	NO.	DATE D	M	Y	GEAR	TYPE TOW	MESH SIZE	GEAR DEPTH (METERS)	TIME OF TOW	LATITUDE	LONGITUDE	BOTTOM DEPTH(M)	NUMBER CAUGHT	HUNTSMAN NUMBER
71	28	2	12	6	80	94	3	P333	111	1515	44 30	61 30	150	000001	H08624
79	27	3	17	6	80	94	3	P333	101	0610	44 09	61 27	106	000003	H08632
81	27	4	17	6	80	94	3	P333	46	1149	43 45	60 58	046	000001	H08634
87	25	2	18	6	80	94	3	P333	96	0632	43 57	62 02	132	000003	H08640
88	24	2	18	6	80	94	3	P333	104	0839	43 54	62 22	130	000007	H08641
89	23	2	18	6	80	94	3	P333	55	1141	43 38	62 26	070	000009	H08642
90	22	4	18	6	80	94	3	P333	82	1409	43 35	62 40	100	000003	H08643
91	22	5	18	6	80	94	3	P333	63	1649	43 27	62 30	085	000031	H08644
92	22	6	18	6	80	94	3	P333	58	1844	43 23	62 22	083	000002	H08645
94	23	3	18	6	80	94	3	P333	84	2324	43 21	62 00	090	000001	H08647

100	21	5	19	6	80	94	3	P333	94	1637	43 19	62 42	090	000005	H08653
111	20	3	20	6	80	94	3	P333	82	2321	43 16	63 00	111	000001	H08662
112	19	5	21	6	80	94	3	P333	104	0207	42 55	62 56	125	000001	H08663
116	17	3	21	6	80	94	3	P333	109	0514	42 59	63 30	165	000003	H08664
117	18	3	21	6	80	94	3	P333	89	1352	43 03	64 00	095	000001	H08667
118	17	2	21	6	80	94	3	P333	80	1629	43 24	64 00	105	000003	H08668
119	16	1	21	6	80	94	3	P333	81	1918	43 29	64 31	095	000006	H08669
120	15	1	22	6	80	94	3	P333	69	2209	43 31	64 59	079	000001	H08670
121	16	2	22	6	80	94	3	P333	79	0046	43 11	64 58	125	000001	H08671
122	14	2	22	6	80	94	3	P333	79	0309	43 11	64 36	125	000004	H08672
129	11	4	23	6	80	94	3	P333	60	0619	42 50	64 57	090	000005	H08673
130	12	5	23	6	80	94	3	P333	81	0423	42 33	65 31	090	000017	H08680
131	13	3	23	6	80	94	3	P333	72	0630	42 46	65 29	104	000015	H08681
132	14	1	23	6	80	94	3	P333	82	0843	43 03	65 29	115	000004	H08682
133	11	3	23	6	80	94	3	P333	48	1043	43 15	65 28	064	000018	H08683
134	10	5	23	6	80	94	3	P333	84	1339	43 02	66 00	100	000005	H08684
136	13	2	23	6	80	94	3	P333	78	1620	43 08	66 29	080	000019	H08685
138	10	4	24	6	80	94	3	P333	40	2143	43 33	66 28	049	000001	H08687
139	9	6	24	6	80	94	3	P333	115	0559	43 27	66 52	186	000001	H08689

SPECIES: #JUVENILE# WHITE HAKE (UROPHYCIS TENUIS)

SEQ. SET	STATION LINE	NO.	DATE D	M	Y	GEAR	TYPE TOW	MESH SIZE	GEAR DEPTH (METERS)	TIME OF TOW	LATITUDE	LONGITUDE	BOTTOM DEPTH(M)	NUMBER CAUGHT	HUNTSMAN NUMBER
146	6	4	25	6	80	94	3	P333	53	0417	41 37	66 28	075	000001	H08696

SPECIES: #LARVAE# CUSK (BROSME BROSME)

SEQ. SET	STATION LINE	NO.	DATE D	M	Y	GEAR	TYPE TOW	MESH SIZE	GEAR DEPTH (METERS)	TIME OF TOW	LATITUDE	LONGITUDE	BOTTOM DEPTH(M)	NUMBER CAUGHT	HUNTSMAN NUMBER
90	22	4	18	6	80	94	3	P333	82	1409	43 35	62 40	100	000001	H08643
91	22	5	18	6	80	94	3	P333	63	1649	43 27	62 30	085	000001	H08644
92	22	6	18	6	80	94	3	P333	58	1844	43 23	62 22	083	000007	H08645
94	23	3	18	6	80	94	3	P333	84	2324	43 21	62 00	090	000003	H08647
100	21	5	19	6	80	94	3	P333	84	1637	43 19	62 42	090	000017	H08653
104	22	1	20	6	80	94	3	P333	75	0419	44 20	63 37	090	000001	H08657
106	19	1	20	6	80	94	3	P333	44	0914	44 02	64 17	070	000001	H08659
112	19	5	21	6	80	94	3	P333	104	0207	42 55	62 56	125	000015	H08663
113	18	4	21	6	80	94	3	P333	109	0514	42 59	63 30	165	000002	H08664
119	16	1	21	6	80	94	3	P333	69	2209	43 31	64 59	079	000001	H08670
122	14	2	22	6	80	94	3	P333	60	0619	42 50	64 57	090	000002	H08673
125	14	3	22	6	80	94	3	P333	145	1514	42 30	64 38	180	000001	H08676
127	9	7	22	6	80	94	3	P333	162	2215	41 49	65 32	998	000001	H08678
129	11	4	23	6	80	94	3	P333	81	0423	42 33	65 31	090	000002	H08680
130	12	5	23	6	80	94	3	P333	72	0630	42 46	65 29	104	000005	H08681
131	13	3	23	6	80	94	3	P333	82	0843	43 03	65 29	115	000003	H08682
133	11	3	23	6	80	94	3	P333	84	1339	43 02	66 00	100	000001	H08684
142	10	6	24	6	80	94	3	P333	52	1733	42 39	66 00	070	000002	H08707

SPECIES: #LARVAE# OFFSHORE HAKE (MERLUCCIUS ALBIDUS)

SEQ. SET	STATION LINE	NO.	DATE D	M	Y	GEAR	TYPE TOW	MESH SIZE	GEAR DEPTH (METERS)	TIME OF TOW	LATITUDE	LONGITUDE	BOTTOM DEPTH(M)	NUMBER CAUGHT	HUNTSMAN NUMBER
90	22	4	18	6	80	94	3	P333	82	1409	43 35	62 40	100	000001	H08643
101	21	4	19	6	80	94	3	P333	87	1955	43 32	62 58	116	000001	H08654
111	20	3	20	6	80	94	3	P333	82	2321	43 16	63 00	111	000001	H08662
112	19	5	21	6	80	94	3	P333	104	0207	42 55	62 56	125	000052	H08663

SPECIES: #LARVAE# REDFISH (SEBASTES TOTAL, UNSEPARATED)

SEQ. SET	STATION LINE	NO.	DATE D	M	Y	GEAR	TYPE TOW	MESH SIZE	GEAR DEPTH (METERS)	TIME OF TOW	LATITUDE	LONGITUDE	BOTTOM DEPTH(M)	NUMBER CAUGHT	HUNTSMAN NUMBER
1	37	2	3	6	80	94	3	P333	84	1230	46 35	60 04	110	000032	H08554
2	37	1	3	6	80	94	3	P333	97	1425	46 43	60 15	110	000014	H08555
3	38	1	3	6	80	94	3	P333	100	1711	47 00	60 07	120	000195	H08556
4	40	1	3	6	80	94	3	P333	158	1940	47 09	59 47	440	000014	H08557
5	38	3	3	6	80	94	3	P333	66	2300	46 40	59 39	387	000004	H08558
6	40	3	4	6	80	94	3	P333	166	0120	46 42	59 16	425	000117	H08559
7	38	4	4	6	80	94	3	P333	89	0352	46 27	59 22	144	000003	H08560
8	40	4	4	6	80	94	3	P333	154	0625	46 29	58 54	395	000003	H08561
9	38	5	4	6	80	94	3	P333	124	0933	46 32	58 31	155	000010	H08562
10	40	5	4	6	80	94	3	P333	158	1206	46 12	58 30	376	000042	H08563
11	40	6	4	6	80	94	3	P333	145	1750	45 56	58 17	373	000066	H08565
12	40	7	4	6	80	94	3	P333	124	2031	45 40	57 50	437	000101	H08566

14	38	7	4	6 80	94	3	P333	115	2304	45 26	58 02	115	000001	H08567
15	38	8	5	6 80	94	3	P333	108	0123	45 14	57 4e	130	000004	H08568
16	38	9	5	6 80	94	3	P333	141	0337	45 03	57 30	215	000001	H08569
17	40	9	5	6 80	94	3	P333	178	0612	45 16	57 15	456	000012	H08570
18	40	10	5	6 80	94	3	P333	170	0851	45 01	56 56	434	00006e	H08571
19	38	10	5	6 80	94	3	P333	158	1134	44 41	57 05	414	000024	H08572
20	38	11	5	6 80	94	3	P333	158	1438	44 25	56 43	998	000002	H08573
21	37	10	5	6 80	94	3	P333	149	1750	44 17	57 07	998	000001	H08574
23	36	6	5	6 80	94	3	P333	174	2317	44 15	57 25	998	000002	H08575
26	37	8	6	6 80	94	3	P333	106	0808	45 01	58 00	118	000004	H08579
27	36	3	6	6 80	94	3	P333	68	1115	45 10	58 38	076	000004	H08580
28	37	6	6	6 80	94	3	P333	72	1348	45 26	58 34	085	000002	H08581
29	36	2	6	6 80	94	3	P333	122	1615	45 28	59 01	140	000002	H08582
31	37	4	6	6 80	94	3	P333	47	2240	46 07	59 28	055	000005	H08584
32	36	1	7	6 80	94	3	P333	90	0101	45 48	59 27	105	000018	H08585
33	35	1	7	6 80	94	3	P333	117	0325	45 29	59 30	150	000010	H08586
34	34	1	7	6 80	94	3	P333	141	0608	45 31	59 57	179	000010	H08587
35	34	2	7	6 80	94	3	P333	95	0904	45 13	59 33	121	000001	H08588
37	35	2	7	6 80	94	3	P333	77	1324	45 08	59 03	090	000002	H08590
38	35	3	7	6 80	94	3	P333	110	1513	44 59	58 52	135	000001	H08591
39	34	4	7	6 80	94	3	P333	158	1720	44 45	58 56	270	000004	H08592
43	33	7	8	6 80	94	3	P333	154	0400	43 53	58 23	998	000002	H08596
46	33	5	8	6 80	94	3	P333	91	1138	44 21	58 57	105	000003	H08599
47	32	4	8	6 80	94	3	P333	125	1417	44 21	59 26	200	000006	H08600
48	33	4	8	6 80	94	3	P333	57	1645	44 38	59 19	080	000003	H08601
49	33	3	8	6 80	94	3	P333	74	1901	44 51	59 36	096	000001	H08602
51	33	2	9	6 80	94	3	P333	100	2352	45 05	59 58	135	000001	H08604
52	32	1	9	6 80	94	3	P333	58	1245	45 03	60 24	040	000005	H08605
54	31	1	9	6 80	94	3	P333	43	2015	45 10	61 00	054	000001	H08607
55	30	1	10	6 80	94	3	P333	157	1849	44 54	61 04	188	000003	H08608
56	31	2	10	6 80	94	3	P333	72	2152	44 47	60 28	090	000004	H08609
57	30	2	11	6 80	94	3	P333	34	0010	44 29	60 31	035	000002	H08610
59	30	3	11	6 80	94	3	P333	97	0440	44 14	60 11	095	000001	H08612
61	31	5	11	6 80	94	3	P333	62	1049	43 51	59 15	064	000004	H08614
63	30	4	11	6 80	94	3	P333	138	1650	43 38	59 26	220	000002	H08616
65	28	5	11	6 80	94	3	P333	149	2222	43 19	60 00	998	000002	H08618
68	28	3	12	6 80	94	3	P333	44	0427	44 02	60 54	044	000001	H08621
69	29	4	12	6 80	94	3	P333	57	0852	44 08	60 35	060	000007	H08622
70	29	2	12	6 80	94	3	P333	49	1150	44 29	61 03	095	000001	H08623
71	28	2	12	6 80	94	3	P333	111	1515	44 30	61 30	150	000011	H08624
72	29	1	12	6 80	94	3	P333	80	1744	44 47	61 28	090	000004	H08625
74	27	2	12	6 80	94	3	P333	92	2235	44 34	62 01	156	000001	H08627
75	24	1	16	6 80	94	3	P333	64	1605	44 27	63 01	080	000004	H08628
76	25	1	16	6 80	94	3	P333	181	1949	44 19	62 27	225	000005	H08629
77	26	1	16	6 80	94	3	P333	110	2204	44 32	62 24	134	000041	H08630
78	26	2	17	6 80	94	3	P333	120	0206	44 16	62 03	170	000001	H08631
79	27	3	17	6 80	94	3	P333	101	0610	44 09	61 27	106	000002	H08632
82	27	5	17	6 80	94	3	P333	124	1503	43 23	60 30	212	000001	H08635
84	25	5	17	6 80	94	3	P333	154	2030	43 14	61 08	657	000007	H08637
85	24	4	17	6 80	94	3	P333	86	2258	43 11	61 26	101	000004	H08638
87	25	2	18	6 80	94	3	P333	96	0432	43 57	62 02	132	000016	H08640
88	24	2	18	6 80	94	3	P333	104	0839	43 54	62 22	130	000001	H08641
90	22	4	18	6 80	94	3	P333	82	1409	43 35	62 40	100	000001	H08643
91	22	5	18	6 80	94	3	P333	63	1649	43 27	62 30	085	000007	H08644
92	22	6	18	6 80	94	3	P333	58	1844	43 23	62 22	083	000004	H08645
94	23	3	18	6 80	94	3	P333	84	2324	43 21	62 00	090	000001	H08647
95	23	4	19	6 80	94	3	P333	137	0257	43 01	61 37	370	000006	H08648
96	22	8	19	6 80	94	3	P333	71	0542	43 02	61 59	100	000001	H08649
97	21	7	19	6 80	94	3	P333	141	0835	42 54	62 14	519	000003	H08650
98	20	4	19	6 80	94	3	P333	128	1038	42 53	62 29	213	000005	H08651
99	21	6	19	6 80	94	3	P333	72	1330	43 10	62 29	100	000001	H08652
100	21	5	19	6 80	94	3	P333	84	1637	43 19	62 42	090	000001	H08653
102	21	3	19	6 80	94	3	P333	158	2207	43 40	63 07	261	000015	H08655
103	21	2	20	6 80	94	3	P333	112	0130	44 01	63 31	200	000013	H08656
104	22	1	20	6 80	94	3	P333	75	0419	44 20	63 37	090	000001	H08657
105	21	1	20	6 80	94	3	P333	84	0626	44 19	63 50	110	000019	H08658
106	19	1	20	6 80	94	3	P333	44	0914	44 02	64 17	070	000002	H08659
107	18	1	20	6 80	94	3	P333	95	1124	43 47	64 28	122	000010	H08660
108	19	2	20	6 80	94	3	P333	216	1501	43 43	63 54	235	000001	H08661
109	20	2	20	6 80	94	3	P333	188	1748	43 41	63 30	190	000018	H08705

110	19	3	20	6	80	94	3	P333	102	2042	43	19	63	25	137	000003	H08706
111	20	3	20	6	80	94	3	P333	82	2321	43	16	63	00	111	000003	H08662
112	19	5	21	6	80	94	3	P333	104	0207	42	53	62	56	125	000015	H08663
114	17	4	21	6	80	94	3	P333	141	0743	42	42	63	36	998	000002	H08665
115	16	3	21	6	80	94	3	P333	174	1038	42	45	64	05	236	000005	H08666
117	18	3	21	6	80	94	3	P333	90	1629	43	24	64	00	105	000002	H08668
119	16	1	21	6	80	94	3	P333	69	2209	43	31	64	59	079	000003	H08670
120	15	1	22	6	80	94	3	P333	79	0046	43	11	64	58	155	000003	H08671
130	12	5	23	6	80	94	3	P333	72	0630	42	46	65	29	104	000001	H08681
131	13	3	23	6	80	94	3	P333	92	0843	43	03	65	29	115	000001	H08682
132	14	1	23	6	80	94	3	P333	48	1043	43	15	65	28	064	000001	H08683
133	11	3	23	6	80	94	3	P333	84	1339	43	02	66	00	100	000001	H08684
140	8	5	24	6	80	94	3	P333	82	1145	42	45	66	55	177	000001	H08691
143	9	6	24	6	80	94	3	P333	78	2015	42	15	66	01	245	000001	H08693
144	8	6	24	6	80	94	3	P333	181	2248	42	18	66	29	285	000002	H08694
148	7	9	25	6	80	94	3	P333	155	1016	41	24	66	00	206	000001	H08698
149	6	6	25	6	80	94	3	P333	141	1254	41	08	65	58	998	000002	H08699

SPECIES: #LARVAE# HAKE (MERLUCCIUS SPP.)

SEQ. SET	STATION LINE	NO.	DATE D	M	Y	GEAR	TYPE TOW	MESH SIZE	GEAR DEPTH (METERS)	TIME OF TOW	LATITUDE	LONGITUDE	BOTTOM DEPTH(M)	NUMBER CAUGHT	HUNTSMAN NUMBER
122	14	2	22	6	80	94	3	P333	60	0619	42 50	64 57	090	000001	H08673

SPECIES: #LARVAE# AMERICAN PLAICE (HIPPOGLOSSOIDES PLATESSOIDES)

SEQ. SET	STATION LINE	NO.	DATE D	M	Y	GEAR	TYPE TOW	MESH SIZE	GEAR DEPTH (METERS)	TIME OF TOW	LATITUDE	LONGITUDE	BOTTOM DEPTH(M)	NUMBER CAUGHT	HUNTSMAN NUMBER
24	37	9	6	6	80	94	3	P333	60	0200	44 32	57 23	065	000002	H08577
25	36	5	6	6	80	94	3	P333	52	0458	44 40	57 39	055	000002	H08578
28	37	6	6	6	80	94	3	P333	72	1348	45 26	58 34	085	000004	H08581
31	37	4	6	6	80	94	3	P333	47	2240	46 07	59 28	055	000001	H08584
34	34	1	7	6	80	94	3	P333	141	0608	45 31	59 57	179	000001	H08587
35	34	2	7	6	80	94	3	P333	95	0904	45 13	59 33	121	000003	H08588
40	34	5	7	6	80	94	3	P333	56	2031	44 27	58 34	069	000006	H08593
48	33	4	8	6	80	94	3	P333	57	1645	44 38	59 19	080	000002	H08601
52	32	1	9	6	80	94	3	P333	58	1245	45 03	60 24	060	000001	H08605
54	31	1	9	6	80	94	3	P333	43	2015	45 10	61 00	054	000006	H08607
56	31	2	10	6	80	94	3	P333	72	2152	44 47	60 28	090	000001	H08609
57	30	2	11	6	80	94	3	P333	34	0010	44 29	60 31	035	000007	H08610
59	30	3	11	6	80	94	3	P333	97	0440	44 14	60 11	095	000001	H08612
61	31	5	11	6	80	94	3	P333	62	1049	43 51	59 15	064	000003	H08614
66	29	5	12	6	80	94	3	P333	59	0105	43 41	60 01	065	000002	H08619
67	28	4	12	6	80	94	3	P333	50	0340	43 44	60 30	055	000003	H08620
68	28	3	12	6	80	94	3	P333	44	0627	44 02	60 54	044	000006	H08621
69	29	4	12	6	80	94	3	P333	57	0852	44 08	60 35	060	000002	H08622
70	29	2	12	6	80	94	3	P333	69	1150	44 29	61 03	095	000002	H08623
71	28	2	12	6	80	94	3	P333	111	1515	44 30	61 30	150	000003	H08624
72	29	1	12	6	80	94	3	P333	80	1744	44 47	61 28	090	000001	H08625
73	28	1	12	6	80	94	3	P333	55	2030	44 51	62 01	062	000021	H08626
74	27	2	12	6	80	94	3	P333	92	2235	44 34	62 01	126	000009	H08627
75	24	1	16	6	80	94	3	P333	64	1605	44 27	63 01	080	000006	H08628
77	26	1	16	6	80	94	3	P333	110	2204	44 32	62 24	134	000002	H08630
78	26	2	17	6	80	94	3	P333	120	0206	44 16	62 03	170	000001	H08631
79	27	3	17	6	80	94	3	P333	101	0610	44 09	61 27	106	000001	H08632
80	26	3	17	6	80	94	3	P333	38	0902	43 50	61 28	045	000002	H08633
81	27	4	17	6	80	94	3	P333	46	1149	43 45	60 58	046	000003	H08634
87	25	2	18	6	80	94	3	P333	96	0632	43 57	62 02	132	000001	H08640
92	22	6	18	6	80	94	3	P333	58	1844	43 23	62 22	083	000002	H08645
105	21	1	20	6	80	94	3	P333	84	0626	44 19	63 50	110	000002	H08658
106	19	1	20	6	80	94	3	P333	44	0914	44 02	64 17	070	000001	H08659
129	11	4	23	6	80	94	3	P333	81	0423	42 33	65 31	090	000002	H08680
132	14	1	23	6	80	94	3	P333	48	1043	43 15	65 28	064	000005	H08683

SPECIES: #LARVAE# WITCH FLOUNDER (GLYPTOCEPHALUS CYNOGLOSSUS)

SEQ. SET	STATION LINE	NO.	DATE D	M	Y	GEAR	TYPE TOW	MESH SIZE	GEAR DEPTH (METERS)	TIME OF TOW	LATITUDE	LONGITUDE	BOTTOM DEPTH(M)	NUMBER CAUGHT	HUNTSMAN NUMBER
71	28	2	12	6	80	94	3	P333	111	1515	44 30	61 30	150	000002	H08624
72	29	1	12	6	80	94	3	P333	80	1744	44 47	61 28	090	000001	H08625
73	28	1	12	6	80	94	3	P333	55	2030	44 51	62 01	062	000021	H08626
74	27	2	12	6	80	94	3	P333	92	2235	44 34	62 01	126	000009	H08627
75	24	1	16	6	80	94	3	P333	64	1605	44 27	63 01	080	000006	H08628
77	26	1	16	6	80	94	3	P333	110	2204	44 32	62 24	134	000002	H08630
78	26	2	17	6	80	94	3	P333	120	0206	44 16	62 03	170	000001	H08631
79	27	3	17	6	80	94	3	P333	101	0610	44 09	61 27	106	000001	H08632
80	26	3	17	6	80	94	3	P333	38	0902	43 50	61 28	045	000002	H08633
81	27	4	17	6	80	94	3	P333	46	1149	43 45	60 58	046	000003	H08634
87	25	2	18	6	80	94	3	P333	96	0632	43 57	62 02	132	000001	H08640
92	22	6	18	6	80	94	3	P333	58	1844	43 23	62 22	083	000002	H08645
105	21	1	20	6	80	94	3	P333	84	0626	44 19	63 50	110	000002	H08658
106	19	1	20	6	80	94	3	P333	44	0914	44 02	64 17	070	000001	H08659
129	11	4	23	6	80	94	3	P333	81	0423	42 33	65 31	090	000002	H08680
132	14	1	23	6	80	94	3	P333	48	1043	43 15	65 28	064	000005	H08683

92	22	6	18 6 80	94	3	P333	58	1844	42 23	62 22	083	000028	H08645
106	21	5	19 6 80	94	3	P333	84	1637	43 19	62 42	090	000022	H08653
105	21	1	20 6 80	94	3	P333	84	0626	44 19	63 56	110	000002	H08656
111	20	3	20 6 80	94	3	P333	82	2321	43 16	63 02	111	000007	H08662
112	19	5	21 6 80	94	3	P333	104	0207	42 55	62 56	125	000002	H08663
113	18	4	21 6 80	94	3	P333	109	0514	42 59	63 30	165	000003	H08664
114	17	4	21 6 80	94	3	P333	141	0743	42 42	63 36	998	000001	H08665
119	16	1	21 6 80	94	3	P333	69	2209	43 31	64 59	079	000001	H08670
130	12	5	23 6 80	94	3	P333	72	0630	42 46	65 29	104	000002	H08681

SPECIES: #LARVAE# YELLOWTAIL FLOUNDER (LIMANDA FERRUGINEA)

SEQ. SET	STATION LINE	NO.	DATE D M Y	GEAR	TYPE TOW	MESH SIZE	GEAR DEPTH (METERS)	TIME OF TOW	LATITUDE	LONGITUDE	BOTTOM DEPTH(M)	NUMBER CAUGHT	HUNTSMAN NUMBER
25	36	5	6 6 80	94	3	P333	52	0458	44 40	57 59	055	000001	H08578
57	30	2	11 6 80	94	3	P333	34	0010	44 29	60 31	035	000001	H08610
68	28	3	12 6 80	94	3	P333	44	0627	44 02	60 54	044	000003	H08621
69	29	4	12 6 80	94	3	P333	57	0852	44 08	60 35	060	000003	H08622
73	28	1	12 6 80	94	3	P333	55	2030	44 51	62 01	062	000001	H08626
75	24	1	16 6 80	94	3	P333	64	1605	44 27	63 01	080	000009	H08628
78	26	2	17 6 80	94	3	P333	120	0206	44 16	62 03	170	000001	H08631
79	27	3	17 6 80	94	3	P333	101	0610	44 09	61 27	106	000001	H08632
80	26	3	17 6 80	94	3	P333	38	0902	43 50	61 28	045	000004	H08633
81	27	4	17 6 80	94	3	P333	46	1149	43 45	60 58	046	000004	H08634
90	22	4	18 6 80	94	3	P333	82	1409	43 33	62 40	100	000001	H08643
92	22	6	18 6 80	94	3	P333	58	1844	43 23	62 22	083	000002	H08645
106	19	1	20 6 80	94	3	P333	44	0914	44 02	64 17	070	000004	H08659
112	19	5	21 6 80	94	3	P333	104	0207	42 55	62 56	125	000001	H08663
129	11	4	23 6 80	94	3	P333	81	0423	42 33	65 31	090	000001	H08680
130	12	5	23 6 80	94	3	P333	72	0630	42 46	65 29	104	000002	H08681
132	14	1	23 6 80	94	3	P333	48	1043	43 15	65 28	064	000003	H08683
142	10	6	24 6 80	94	3	P333	52	1733	42 39	66 00	070	000002	H08707
145	7	8	25 6 80	94	3	P333	68	0143	41 55	66 29	080	000003	H08695
146	6	4	25 6 80	94	3	P333	53	0417	41 37	66 28	075	000031	H08696

SPECIES: #LARVAE# WINTER FLOUNDER (PSEUDOPLEURONECTES AMERICANUS)

SEQ. SET	STATION LINE	NO.	DATE D M Y	GEAR	TYPE TOW	MESH SIZE	GEAR DEPTH (METERS)	TIME OF TOW	LATITUDE	LONGITUDE	BOTTOM DEPTH(M)	NUMBER CAUGHT	HUNTSMAN NUMBER
134	10	5	23 6 80	94	3	P333	78	1620	43 08	66 29	080	000001	H08685
136	13	2	23 6 80	94	3	P333	40	2143	43 55	66 28	049	000004	H08687
142	10	6	24 6 80	94	3	P333	52	1733	42 39	66 00	070	000001	H08707

SPECIES: #LARVAE# (PLEURONECTIDAE)

SEQ. SET	STATION LINE	NO.	DATE D M Y	GEAR	TYPE TOW	MESH SIZE	GEAR DEPTH (METERS)	TIME OF TOW	LATITUDE	LONGITUDE	BOTTOM DEPTH(M)	NUMBER CAUGHT	HUNTSMAN NUMBER
118	17	2	21 6 80	94	3	P333	81	1918	43 29	64 31	095	000003	H08669

SPECIES: #JUVENILE# ATLANTIC HERRING (CLUPEA HARENGUS HARENGUS)

SEQ. SET	STATION LINE	NO.	DATE D M Y	GEAR	TYPE TOW	MESH SIZE	GEAR DEPTH (METERS)	TIME OF TOW	LATITUDE	LONGITUDE	BOTTOM DEPTH(M)	NUMBER CAUGHT	HUNTSMAN NUMBER
56	31	2	10 6 80	94	3	P333	72	2152	44 47	60 28	090	000001	H08609

SPECIES: #LARVAE# ATLANTIC HERRING (CLUPEA HARENGUS HARENGUS)

SEQ. SET	STATION LINE	NO.	DATE D M Y	GEAR	TYPE TOW	MESH SIZE	GEAR DEPTH (METERS)	TIME OF TOW	LATITUDE	LONGITUDE	BOTTOM DEPTH(M)	NUMBER CAUGHT	HUNTSMAN NUMBER
136	13	2	23 6 80	94	3	P333	40	2143	43 55	66 28	049	000001	H08687

SPECIES: #LARVAE# ATLANTIC MACKEREL (SCOMBER SCOMBRUS)

SEQ. SET	STATION LINE	NO.	DATE D M Y	GEAR	TYPE TOW	MESH SIZE	GEAR DEPTH (METERS)	TIME OF TOW	LATITUDE	LONGITUDE	BOTTOM DEPTH(M)	NUMBER CAUGHT	HUNTSMAN NUMBER
75	24	1	16 6 80	94	3	P333	64	1605	44 27	63 01	080	000001	H08628
80	26	3	17 6 80	94	3	P333	38	0902	43 50	61 28	045	000002	H08633
91	22	5	18 6 80	94	3	P333	63	1649	43 27	62 30	085	000001	H08644
92	22	6	18 6 80	94	3	P333	58	1844	43 23	62 22	083	000022	H08645
94	23	3	18 6 80	94	3	P333	84	2324	43 21	62 06	090	000001	H08647
130	21	5	19 6 80	94	3	P333	84	1637	43 19	62 42	090	000002	H08653
135	11	2	23 6 80	94	3	P333	80	1905	43 32	66 30	111	000002	H08680

SPECIES: #LARVAE# FISH (UNIDENTIFIED LARVAE)

SEQ. SET	STATION LINE	NO.	DATE D	M	Y	GEAR	TYPE TOW	MESH SIZE	GEAR DEPTH (METERS)	TIME OF TOW	LATITUDE	LONGITUDE	BOTTOM DEPTH(M)	NUMBER CAUGHT	HUNTSMAN NUMBER
20	38	11	5	6	80	94	3	P333	158	1438	44 25	56 43	998	000001	H08573
54	31	1	9	6	80	94	3	P333	43	2015	45 10	61 30	054	000001	H08607
66	29	5	12	6	80	94	3	P333	59	0105	43 41	60 01	065	000001	H08619
76	25	1	16	6	80	94	3	P333	181	1949	44 19	62 27	225	000001	H08629
78	26	2	17	6	80	94	3	P333	120	0206	44 16	62 03	170	000002	H08631
79	27	3	17	6	80	94	3	P333	101	0610	44 09	61 27	106	000001	H08632
81	27	4	17	6	80	94	3	P333	46	1149	43 45	60 58	046	000003	H08634
87	25	2	18	6	80	94	3	P333	96	0632	43 57	62 02	132	000001	H08640
91	22	5	18	6	80	94	3	P333	63	1649	43 27	62 30	085	000001	H08644
92	22	6	18	6	80	94	3	P333	58	1844	43 23	62 22	083	000001	H08645
93	22	7	18	6	80	94	3	P333	72	2122	43 12	62 10	100	000001	H08646
109	20	2	20	6	80	94	3	P333	188	1748	43 41	63 30	190	000001	H08705
111	20	3	20	6	80	94	3	P333	82	2321	43 16	63 00	111	000001	H08662
112	19	5	21	6	80	94	3	P333	104	0207	42 55	62 56	125	000001	H08663
114	17	4	21	6	80	94	3	P333	141	0743	42 42	63 36	998	000001	H08665
119	16	1	21	6	80	94	3	P333	69	2209	43 31	64 59	079	000001	H08670
132	14	1	23	6	80	94	3	P333	48	1043	43 15	65 28	064	000001	H08683
142	10	6	24	6	80	94	3	P333	52	1733	42 39	66 00	070	000001	H08707
151	9	8	25	6	80	94	3	P333	166	2225	40 28	64 06	998	000014	H08701
152	11	6	26	6	80	94	3	P333	145	0422	41 28	64 21	998	000002	H08702

SPECIES: #LARVAE# FOURBEARD ROCKLING (ENCHELYOPUS/RHINONEMUS CIMBRIUS)

SEQ. SET	STATION LINE	NO.	DATE D	M	Y	GEAR	TYPE TOW	MESH SIZE	GEAR DEPTH (METERS)	TIME OF TOW	LATITUDE	LONGITUDE	BOTTOM DEPTH(M)	NUMBER CAUGHT	HUNTSMAN NUMBER
75	24	1	16	6	80	94	3	P333	64	1605	44 27	63 01	080	000005	H08628
91	22	5	18	6	80	94	3	P333	63	1649	43 27	62 30	085	000002	H08644
92	22	6	18	6	80	94	3	P333	58	1844	43 23	62 22	083	000001	H08645
105	21	1	20	6	80	94	3	P333	84	0626	44 19	63 50	110	000001	H08658
116	17	3	21	6	80	94	3	P333	69	1332	43 03	64 00	095	000001	H08667

SPECIES: #JUVENILE# (HYGOPHUM HYGOMI)

SEQ. SET	STATION LINE	NO.	DATE D	M	Y	GEAR	TYPE TOW	MESH SIZE	GEAR DEPTH (METERS)	TIME OF TOW	LATITUDE	LONGITUDE	BOTTOM DEPTH(M)	NUMBER CAUGHT	HUNTSMAN NUMBER
151	9	8	25	6	80	94	3	P333	166	2225	40 28	64 06	998	000001	H08701
152	11	6	26	6	80	94	3	P333	145	0422	41 28	64 21	998	000001	H08702

SPECIES: #JUVENILE# LANTERNFISH (MYCTOPHIDAE)

SEQ. SET	STATION LINE	NO.	DATE D	M	Y	GEAR	TYPE TOW	MESH SIZE	GEAR DEPTH (METERS)	TIME OF TOW	LATITUDE	LONGITUDE	BOTTOM DEPTH(M)	NUMBER CAUGHT	HUNTSMAN NUMBER
152	11	6	26	6	80	94	3	P333	145	0422	41 28	64 21	998	000003	H08702

SPECIES: #LARVAE# LANTERNFISH (MYCTOPHIDAE)

SEQ. SET	STATION LINE	NO.	DATE D	M	Y	GEAR	TYPE TOW	MESH SIZE	GEAR DEPTH (METERS)	TIME OF TOW	LATITUDE	LONGITUDE	BOTTOM DEPTH(M)	NUMBER CAUGHT	HUNTSMAN NUMBER
13	40	7	4	6	80	94	3	P333	124	2031	45 40	57 50	437	000001	H08566
62	31	7	11	6	80	94	3	P333	193	1340	43 33	58 54	998	000001	H08615
102	21	3	19	6	80	94	3	P333	158	2207	43 40	63 07	261	000001	H08655
111	20	3	20	6	80	94	3	P333	82	2321	43 16	63 00	111	000001	H08662
151	9	8	25	6	80	94	3	P333	166	2225	40 28	64 06	998	000027	H08701
152	11	6	26	6	80	94	3	P333	145	0422	41 28	64 21	998	000012	H08702
153	23	1	26	6	80	94	3	P333	185	1822	44 05	62 57	256	000001	H08703

SPECIES: #JUVENILE# GLACIER LANTERNFISH (BENTHOSEMA GLACIALE)

SEQ. SET	STATION LINE	NO.	DATE D	M	Y	GEAR	TYPE TOW	MESH SIZE	GEAR DEPTH (METERS)	TIME OF TOW	LATITUDE	LONGITUDE	BOTTOM DEPTH(M)	NUMBER CAUGHT	HUNTSMAN NUMBER
22	35	6	5	6	80	94	3	P333	166	2058	44 01	57 33	998	000001	H08573
23	36	6	5	6	80	94	3	P333	174	2317	44 15	57 22	998	000002	H08576
43	33	7	9	6	80	94	3	P333	154	0400	43 53	58 23	998	000003	H08596
[illegible]	[illegible]	[illegible]	11	6	80	94	3	P333	162	2215	41 49	65 22	998	000003	H08678
[illegible]	[illegible]	[illegible]	19	6	80	94	3	P333	166	2225	40 28	64 06	998	000003	H08701
[illegible]	[illegible]	[illegible]	26	6	80	94	3	P333	145	0422	41 28	64 21	998	000003	H08702

SPECIES: #LARVAE# GLACIER LANTERNFISH (BENTHOSEMA GLACIALE)

SEQ. SET	STATION LINE	NO.	DATE D	M	Y	GEAR	TYPE TOW	MESH SIZE	GEAR DEPTH (METERS)	TIME OF TOW	LATITUDE	LONGITUDE	BOTTOM DEPTH(M)	NUMBER CAUGHT	HUNTSMAN NUMBER
43	33	7	8	6	80	94	3	P333	154	0400	43 53	58 23	998	000004	H08596
62	31	7	11	6	80	94	3	P333	193	1340	43 33	58 54	998	000005	H08615
64	29	7	11	6	80	94	3	P333	115	1943	43 17	59 31	998	000001	H08617
65	28	5	11	6	80	94	3	P333	149	2222	43 19	60 00	998	000001	H08618
71	28	2	12	6	80	94	3	P333	111	1515	44 30	61 30	150	000002	H08624
78	26	2	17	6	80	94	3	P333	120	0206	44 16	62 03	170	000001	H08631
81	27	4	17	6	80	94	3	P333	46	1149	43 45	60 58	046	000001	H08634
83	25	6	17	6	80	94	3	P333	149	1815	43 04	60 52	998	000002	H08636
84	25	5	17	6	80	94	3	P333	154	2030	43 14	61 08	657	000010	H08637
87	25	2	18	6	80	94	3	P333	96	0632	43 57	62 02	132	000015	H08640
89	23	2	18	6	80	94	3	P333	55	1141	43 38	62 26	070	000001	H08642
90	22	4	18	6	80	94	3	P333	82	1409	43 35	62 40	100	000001	H08643
91	22	5	18	6	80	94	3	P333	63	1649	43 27	62 30	085	000006	H08644
92	22	6	18	6	80	94	3	P333	58	1844	43 23	62 22	083	000004	H08645
95	23	4	19	6	80	94	3	P333	137	0257	43 01	61 37	370	000004	H08648
97	21	7	19	6	80	94	3	P333	141	0835	42 54	62 14	519	000001	H08650
98	20	4	19	6	80	94	3	P333	128	1038	42 53	62 29	213	000002	H08651
99	21	6	19	6	80	94	3	P333	72	1330	43 10	62 29	100	000002	H08652
100	21	5	19	6	80	94	3	P333	84	1637	43 19	62 42	090	000001	H08653
112	19	5	21	6	80	94	3	P333	104	0207	42 53	62 56	125	000004	H08663
114	17	4	21	6	80	94	3	P333	141	0743	42 42	63 36	998	000001	H08665
126	11	5	22	6	80	94	3	P333	141	1829	42 07	65 02	998	000001	H08677
127	9	7	22	6	80	94	3	P333	162	2215	41 49	65 32	998	000001	H08678
149	6	6	25	6	80	94	3	P333	141	1254	41 08	65 58	998	000004	H08699
152	11	6	26	6	80	94	3	P333	145	0422	41 28	64 21	998	000008	H08702

SPECIES: #LARVAE# ATLANTIC ARGENTINE (ARGENTINA SILUS)

SEQ. SET	STATION LINE	NO.	DATE D	M	Y	GEAR	TYPE TOW	MESH SIZE	GEAR DEPTH (METERS)	TIME OF TOW	LATITUDE	LONGITUDE	BOTTOM DEPTH(M)	NUMBER CAUGHT	HUNTSMAN NUMBER
144	B	6	24	6	80	94	3	P333	181	2248	42 18	66 29	285	000001	H08694

SPECIES: #LARVAE# HORNED LANTERNFISH (CERATOSCOPELUS MADERENSIS)

SEQ. SET	STATION LINE	NO.	DATE D	M	Y	GEAR	TYPE TOW	MESH SIZE	GEAR DEPTH (METERS)	TIME OF TOW	LATITUDE	LONGITUDE	BOTTOM DEPTH(M)	NUMBER CAUGHT	HUNTSMAN NUMBER
150	8	8	25	6	80	94	3	P333	87	1707	41 00	65 07	998	000005	H08700
151	9	8	25	6	80	94	3	P333	166	2225	40 28	64 06	998	000076	H08701
152	11	6	26	6	80	94	3	P333	145	0422	41 28	64 21	998	000003	H08702

SPECIES: #ADULT# SPOTTED LANTERNFISH (HYCTOPHUM PUNCTATUM)

SEQ. SET	STATION LINE	NO.	DATE D	M	Y	GEAR	TYPE TOW	MESH SIZE	GEAR DEPTH (METERS)	TIME OF TOW	LATITUDE	LONGITUDE	BOTTOM DEPTH(M)	NUMBER CAUGHT	HUNTSMAN NUMBER
43	33	7	8	6	80	94	3	P333	154	0400	43 53	58 23	998	000001	H08596

SPECIES: #LARVAE# LARGESCALE LANTERNFISH (SYMBOLOPHORUS VERANYI)

SEQ. SET	STATION LINE	NO.	DATE D	M	Y	GEAR	TYPE TOW	MESH SIZE	GEAR DEPTH (METERS)	TIME OF TOW	LATITUDE	LONGITUDE	BOTTOM DEPTH(M)	NUMBER CAUGHT	HUNTSMAN NUMBER
152	11	6	26	6	80	94	3	P333	145	0422	41 28	64 21	998	000003	H08702

SPECIES: #LARVAE# (PROTOMYCTOPHUM ARCTICUM)

SEQ. SET	STATION LINE	NO.	DATE D	M	Y	GEAR	TYPE TOW	MESH SIZE	GEAR DEPTH (METERS)	TIME OF TOW	LATITUDE	LONGITUDE	BOTTOM DEPTH(M)	NUMBER CAUGHT	HUNTSMAN NUMBER
62	31	7	11	6	80	94	3	P333	193	1340	43 33	58 54	998	000001	H08615
82	27	5	17	6	80	94	3	P333	124	1503	43 23	60 30	212	000001	H08635
87	25	2	18	6	80	94	3	P333	96	0632	43 57	62 02	132	000002	H08640
95	23	4	19	6	80	94	3	P333	137	0257	43 01	61 37	370	000001	H08648
98	20	4	19	6	80	94	3	P333	128	1038	42 53	62 29	213	000001	H08651

SPECIES: #LARVAE# DEEPSEA SMELTS (BATHYLAGIDAE F.)

SEQ. SET	STATION LINE	NO.	DATE D	M	Y	GEAR	TYPE TOW	MESH SIZE	GEAR DEPTH (METERS)	TIME OF TOW	LATITUDE	LONGITUDE	BOTTOM DEPTH(M)	NUMBER CAUGHT	HUNTSMAN NUMBER
151	9	8	25	6	80	94	3	P333	166	2225	40 28	64 06	998	000001	H08701

SPECIES: #JUVENILE# (BOLINICHTHYS PHOTOTHORAX)

SEQ. SET	STATION LINE	NO.	DATE D	M	Y	GEAR	TYPE TOW	MESH SIZE	GEAR DEPTH (METERS)	TIME OF TOW	LATITUDE	LONGITUDE	BOTTOM DEPTH(M)	NUMBER CAUGHT	HUNTSMAN NUMBER
75	33	4	19	6	80	94	3	P333	137	0257	43 31	61 37	370	000001	H08648

SPECIES: #LARVAE# (CERATOSCOPELUS SP.)

SEQ. SET	STATION LINE	NO.	DATE D	M	Y	GEAR	TYPE TOW	MESH SIZE	GEAR DEPTH (METERS)	TIME OF TOW	LATITUDE	LONGITUDE	BOTTOM DEPTH(M)	NUMBER CAUGHT	HUNTSMAN NUMBER
131	9	8	25	6	80	94	3	P333	166	2225	40 28	64 06	998	000044	H08701

SPECIES: #LARVAE# SHORTHORN SCULPIN (MYOXOCEPHALUS SCORPIUS)

SEQ. SET	STATION LINE	NO.	DATE D	M	Y	GEAR	TYPE TOW	MESH SIZE	GEAR DEPTH (METERS)	TIME OF TOW	LATITUDE	LONGITUDE	BOTTOM DEPTH(M)	NUMBER CAUGHT	HUNTSMAN NUMBER
5	38	3	3	6	80	94	3	P333	66	2300	46 40	59 39	087	000001	H08538
32	36	1	7	6	80	94	3	P333	90	0101	45 48	59 27	105	000003	H08585

SPECIES: #LARVAE# MONKFISH (LOPHIUS AMERICANUS)

SEQ. SET	STATION LINE	NO.	DATE D	M	Y	GEAR	TYPE TOW	MESH SIZE	GEAR DEPTH (METERS)	TIME OF TOW	LATITUDE	LONGITUDE	BOTTOM DEPTH(M)	NUMBER CAUGHT	HUNTSMAN NUMBER
143	9	6	24	6	80	94	3	P333	78	2015	42 15	66 01	245	000002	H08693

SPECIES: #LARVAE# SEASNAIL (LIPARIS UNID.)

SEQ. SET	STATION LINE	NO.	DATE D	M	Y	GEAR	TYPE TOW	MESH SIZE	GEAR DEPTH (METERS)	TIME OF TOW	LATITUDE	LONGITUDE	BOTTOM DEPTH(M)	NUMBER CAUGHT	HUNTSMAN NUMBER
40	34	5	7	6	80	94	3	P333	56	2031	44 27	58 34	069	000001	H08593
57	30	2	11	6	80	94	3	P333	34	0010	44 29	60 31	035	000002	H08610
68	28	3	12	6	80	94	3	P333	44	0627	44 02	60 54	044	000002	H08621
73	28	1	12	6	80	94	3	P333	55	2030	44 51	62 01	062	000001	H08626
80	26	3	17	6	80	94	3	P333	38	0902	43 50	61 28	045	000002	H08633
119	16	1	21	6	80	94	3	P333	69	2209	43 31	64 59	079	000001	H08670
130	12	5	23	6	80	94	3	P333	72	0630	42 46	65 29	104	000002	H08681
132	14	1	23	6	80	94	3	P333	48	1043	43 15	65 28	064	000011	H08683
133	11	3	23	6	80	94	3	P333	84	1339	43 02	66 00	100	000017	H08684
134	10	5	23	6	80	94	3	P333	78	1620	43 08	66 29	080	000009	H08685
136	13	2	23	6	80	94	3	P333	40	2143	43 35	66 28	049	000002	H08687

SPECIES: #JUVENILE# SAND LANCES UNIDENTIFIED (AMMODYTES)

SEQ. SET	STATION LINE	NO.	DATE D	M	Y	GEAR	TYPE TOW	MESH SIZE	GEAR DEPTH (METERS)	TIME OF TOW	LATITUDE	LONGITUDE	BOTTOM DEPTH(M)	NUMBER CAUGHT	HUNTSMAN NUMBER
9	38	5	4	6	80	94	3	P333	124	0933	46 02	58 51	155	000001	H08562
10	40	5	4	6	80	94	3	P333	158	1206	46 12	58 30	376	000001	H08563
13	40	7	4	6	80	94	3	P333	124	2031	45 46	57 50	437	000001	H08566
14	38	7	4	6	80	94	3	P333	115	2304	45 26	58 03	115	000002	H08567
16	38	9	5	6	80	94	3	P333	141	0337	45 03	57 30	215	000009	H08569
17	40	9	5	6	80	94	3	P333	178	0612	45 16	57 15	450	000001	H08570
22	35	6	5	6	80	94	3	P333	166	2058	44 51	57 33	998	000001	H08575
23	36	6	5	6	80	94	3	P333	174	2317	44 15	57 25	998	000001	H08576
26	37	8	6	6	80	94	3	P333	106	0808	45 01	58 00	118	000002	H08579
27	36	3	6	6	80	94	3	P333	68	1115	45 10	58 38	076	000001	H08580
29	36	2	6	6	80	94	3	P333	122	1615	45 28	59 01	140	000001	H08582
31	37	4	6	6	80	94	3	P333	47	2240	46 07	59 28	055	000001	H08584
32	36	1	7	6	80	94	3	P333	90	0101	45 48	59 27	105	000001	H08585
33	35	1	7	6	80	94	3	P333	117	0325	45 29	59 30	130	000005	H08586
34	34	1	7	6	80	94	3	P333	141	0608	45 31	59 57	179	000001	H08587
35	34	2	7	6	80	94	3	P333	95	0904	45 13	59 33	121	000007	H08588
37	35	2	7	6	80	94	3	P333	77	1324	45 08	59 03	090	000008	H08590
41	35	5	7	6	80	94	3	P333	93	2315	44 19	58 00	120	000002	H08594
50	32	2	8	6	80	94	3	P333	52	2126	44 47	60 01	100	000016	H08603
51	33	2	9	6	80	94	3	P333	100	2352	45 05	59 58	135	000001	H08604
52	32	1	9	6	80	94	3	P333	58	1245	45 03	60 24	060	000006	H08605
53	30	1	10	6	80	94	3	P333	157	1849	44 54	61 04	138	000047	H08608
56	31	2	10	6	80	94	3	P333	72	2152	44 47	60 28	090	000009	H08609
57	30	2	11	6	80	94	3	P333	34	0010	44 29	60 31	035	000014	H08610
59	30	3	11	6	80	94	3	P333	97	0440	44 14	60 11	095	000018	H08612
61	31	5	11	6	80	94	3	P333	62	1049	43 51	59 15	064	000001	H08614
67	28	4	12	6	80	94	3	P333	50	0340	43 44	60 30	052	000001	H08620

69	29	4	12	6	80	94	3	P333	57	0852	44	08	60	35	060	000003	H08622
70	29	2	12	6	80	94	3	P333	69	1150	44	29	61	03	095	000012	H08623
72	29	1	12	6	80	94	3	P333	80	1744	44	47	61	28	090	000002	H08625
74	27	2	12	6	80	94	3	P333	92	2235	44	34	62	01	156	000009	H08627
75	24	1	16	6	80	94	3	P333	64	1605	44	27	63	01	080	000001	H08628
77	26	1	16	6	80	94	3	P333	110	2204	44	32	62	24	134	000052	H08630
78	26	2	17	6	80	94	3	P333	120	0206	44	16	62	03	170	000011	H08631
102	21	3	19	6	80	94	3	P333	158	2207	43	40	63	07	261	000002	H08652
103	21	2	20	6	80	94	3	P333	112	0130	44	01	63	31	200	000011	H08656

SPECIES: WARWAE# SAND LANCES UNIDENTIFIED (AMMODYTES)

SEQ. SET	STATION LINE	NO.	DATE D	M	Y	GEAR	TYPE TOW	MESH SIZE	GEAR DEPTH (METERS)	TIME OF TOW	LATITUDE	LONGITUDE	BOTTOM DEPTH(M)	NUMBER CAUGHT	HUNTSMAN NUMBER
2	37	1	3	6	80	94	3	P333	97	1425	46 43	60 15	110	000001	H08555
3	38	1	3	6	80	94	3	P333	100	1711	47 00	60 07	120	000001	H08556
7	38	4	4	6	80	94	3	P333	89	0352	46 27	59 22	144	000001	H08560
11	38	6	4	6	80	94	3	P333	99	1520	45 45	58 27	110	000019	H08564
12	40	6	4	6	80	94	3	P333	145	1750	45 56	56 07	393	000004	H08565
13	40	7	4	6	80	94	3	P333	124	2031	45 40	57 50	437	000002	H08566
14	38	7	4	6	80	94	3	P333	115	2304	45 26	58 63	115	000053	H08567
15	38	8	5	6	80	94	3	P333	108	0123	45 14	57 46	130	000009	H08568
16	38	9	5	6	80	94	3	P333	141	0337	45 03	57 30	213	000021	H08569
17	40	9	5	6	80	94	3	P333	178	0612	45 16	57 15	450	000007	H08570
19	38	10	5	6	80	94	3	P333	158	1134	44 41	57 05	414	000002	H08572
20	38	11	5	6	80	94	3	P333	158	1438	44 25	56 43	998	000004	H08573
24	37	9	6	6	80	94	3	P333	60	0200	44 32	57 23	065	000012	H08577
25	36	5	6	6	80	94	3	P333	52	0458	44 40	57 59	055	000040	H08578
26	37	8	6	6	80	94	3	P333	106	0808	45 01	58 00	118	000061	H08579
27	34	3	6	6	80	94	3	P333	68	1115	45 10	58 38	076	000121	H08580
28	37	6	6	6	80	94	3	P333	72	1348	45 26	58 34	085	000568	H08581
29	36	2	6	6	80	94	3	P333	122	1615	45 28	59 01	140	000056	H08582
30	37	5	6	6	80	94	3	P333	157	1916	45 47	59 01	188	000001	H08583
31	37	4	6	6	80	94	3	P333	47	2240	46 07	59 28	055	000003	H08584
32	36	1	7	6	80	94	3	P333	90	0101	45 48	59 27	105	000006	H08585
33	35	1	7	6	80	94	3	P333	117	0325	45 29	59 30	150	000034	H08586
34	34	1	7	6	80	94	3	P333	141	0608	45 31	59 57	179	000007	H08587
35	34	2	7	6	80	94	3	P333	95	0904	45 13	59 33	121	000098	H08588
36	34	3	7	6	80	94	3	P333	119	1056	45 04	59 21	161	000032	H08589
37	35	2	7	6	80	94	3	P333	77	1324	45 08	59 03	090	000060	H08590
38	35	3	7	6	80	94	3	P333	110	1513	44 59	58 52	135	000050	H08591
39	34	4	7	6	80	94	3	P333	158	1720	44 45	58 56	270	000023	H08592
40	34	5	7	6	80	94	3	P333	56	2031	44 27	58 34	069	000010	H08593
41	35	5	7	6	80	94	3	P333	93	2315	44 19	58 00	120	000001	H08594
42	34	6	8	6	80	94	3	P333	162	0120	44 07	58 11	640	000001	H08595
44	33	6	8	6	80	94	3	P333	57	0643	44 07	58 40	081	000002	H08597
47	32	4	8	6	80	94	3	P333	125	1417	44 21	59 26	200	000001	H08600
48	33	4	8	6	80	94	3	P333	57	1645	44 38	59 19	080	000013	H08601
49	33	3	8	6	80	94	3	P333	74	1901	44 51	59 36	096	000014	H08602
50	32	2	8	6	80	94	3	P333	52	2126	44 47	60 01	100	000130	H08603
51	33	2	9	6	80	94	3	P333	100	2352	45 05	59 58	135	000020	H08604
52	32	1	9	6	80	94	3	P333	58	1245	45 03	60 24	060	000065	H08605
53	33	1	9	6	80	94	3	P333	119	1640	45 31	60 30	140	000015	H08606
54	31	1	9	6	80	94	3	P333	43	2015	45 10	61 00	054	000009	H08607
55	30	1	10	6	80	94	3	P333	157	1849	44 54	61 04	188	000124	H08608
56	31	2	10	6	80	94	3	P333	72	2152	44 47	60 28	090	000036	H08609
57	30	2	11	6	80	94	3	P333	34	0010	44 29	60 31	035	000026	H08610
58	31	3	11	6	80	94	3	P333	114	0231	44 26	60 04	140	000039	H08611
59	30	3	11	6	80	94	3	P333	97	0440	44 14	60 11	095	000123	H08612
60	31	4	11	6	80	94	3	P333	93	0707	44 15	59 45	131	000011	H08613
61	31	5	11	6	80	94	3	P333	62	1049	43 51	59 13	064	000018	H08614
67	28	4	12	6	80	94	3	P333	50	0340	43 44	60 30	055	000003	H08620
69	29	4	12	6	80	94	3	P333	57	0852	44 08	60 35	060	000003	H08622
70	29	2	12	6	80	94	3	P333	69	1150	44 29	61 03	095	000015	H08623
72	29	1	12	6	80	94	3	P333	80	1744	44 47	61 28	090	000013	H08625
74	27	2	12	6	80	94	3	P333	92	2235	44 34	62 01	156	000023	H08627
75	24	1	16	6	80	94	3	P333	64	1605	44 27	63 01	080	000072	H08628
77	26	1	16	6	80	94	3	P333	110	2204	44 32	62 24	134	000081	H08630
78	26	2	17	6	80	94	3	P333	120	0206	44 16	62 03	170	000008	H08631
81	27	4	17	6	80	94	3	P333	46	1149	43 45	60 56	046	000001	H08634
87	25	2	18	6	80	94	3	P333	96	0632	43 57	62 02	132	000001	H08640
102	21	3	19	6	80	94	3	P333	158	2207	43 40	63 07	261	000001	H08652
103	21	2	20	6	80	94	3	P333	112	0130	44 01	63 31	200	000003	H08656

105	21	1	20	6	80	94	3	P333	84	0626	44	19	63	30	110	000002	H08658
108	19	2	20	6	80	94	3	P333	216	1501	43	43	63	54	235	000001	H08661
109	20	2	20	6	80	94	3	P333	188	1748	43	41	63	30	190	000003	H08705
111	29	3	20	6	80	94	3	P333	82	2321	43	16	63	00	111	000001	H08662

SPECIES: #JUVENILE# SNAKEBLENNY (LUMPENUS LUMPRETAEFORMIS)

SEQ. SET	STATION LINE	NO.	DATE D	M	Y	GEAR	TYPE TOW	MESH SIZE	GEAR DEPTH (METERS)	TIME OF TOW	LATITUDE	LONGITUDE	BOTTOM DEPTH(M)	NUMBER CAUGHT	HUNTSMAN NUMBER
32	36	1	7	6	80	94	3	P333	90	0101	45 48	59 27	105	000001	H08585

SPECIES: #JUVENILE# ARCTIC SHANNY (STICHAEUS PUNCTATUS)

SEQ. SET	STATION LINE	NO.	DATE D	M	Y	GEAR	TYPE TOW	MESH SIZE	GEAR DEPTH (METERS)	TIME OF TOW	LATITUDE	LONGITUDE	BOTTOM DEPTH(M)	NUMBER CAUGHT	HUNTSMAN NUMBER
104	22	1	20	6	80	94	3	P333	75	0419	44 20	63 37	090	000001	H08657

SPECIES: #LARVAE# ARCTIC SHANNY (STICHAEUS PUNCTATUS)

SEQ. SET	STATION LINE	NO.	DATE D	M	Y	GEAR	TYPE TOW	MESH SIZE	GEAR DEPTH (METERS)	TIME OF TOW	LATITUDE	LONGITUDE	BOTTOM DEPTH(M)	NUMBER CAUGHT	HUNTSMAN NUMBER
32	36	1	7	6	80	94	3	P333	90	0101	45 48	59 27	105	000002	H08585
54	31	1	9	6	80	94	3	P333	43	2015	45 10	61 00	054	000001	H08607
55	30	1	10	6	80	94	3	P333	157	1849	44 54	61 04	188	000001	H08608

SPECIES: #LARVAE# RADIATED SHANNY (ULVARIA SUBBIFURCATA)

SEQ. SET	STATION LINE	NO.	DATE D	M	Y	GEAR	TYPE TOW	MESH SIZE	GEAR DEPTH (METERS)	TIME OF TOW	LATITUDE	LONGITUDE	BOTTOM DEPTH(M)	NUMBER CAUGHT	HUNTSMAN NUMBER
54	31	1	9	6	80	94	3	P333	43	2015	45 10	61 00	054	000005	H08607
68	28	3	12	6	80	94	3	P333	44	0627	44 02	60 54	044	000001	H08621
73	28	1	12	6	80	94	3	P333	55	2030	44 51	62 01	062	000004	H08626
74	27	2	12	6	80	94	3	P333	92	2235	44 34	62 01	156	000002	H08627
75	24	1	16	6	80	94	3	P333	64	1605	44 27	63 01	080	000002	H08628
77	26	1	16	6	80	94	3	P333	110	2204	44 32	62 24	134	000015	H08630
79	27	3	17	6	80	94	3	P333	101	0610	44 09	61 27	106	000002	H08632
89	23	2	18	6	80	94	3	P333	55	1141	43 38	62 26	070	000001	H08642
90	22	4	18	6	80	94	3	P333	82	1409	43 35	62 40	100	000004	H08643
91	22	5	18	6	80	94	3	P333	63	1649	43 27	62 30	085	000002	H08644
92	22	6	18	6	80	94	3	P333	58	1844	43 23	62 22	083	000001	H08645
100	21	5	19	6	80	94	3	P333	84	1637	43 19	62 42	090	000003	H08653
103	21	2	20	6	80	94	3	P333	112	0130	44 01	63 31	200	000001	H08656
104	22	1	20	6	80	94	3	P333	75	0419	44 20	63 37	090	000003	H08657
105	21	1	20	6	80	94	3	P333	84	0626	44 19	63 30	110	000009	H08658
106	19	1	20	6	80	94	3	P333	44	0914	44 02	64 17	070	000001	H08659
111	20	3	20	6	80	94	3	P333	82	2321	43 16	63 00	111	000003	H08662
116	17	3	21	6	80	94	3	P333	69	1352	43 03	64 00	093	000004	H08667
123	15	3	22	6	80	94	3	P333	76	0852	42 47	64 34	106	000002	H08674
126	11	5	22	6	80	94	3	P333	141	1829	42 07	65 02	998	000001	H08677
130	12	3	23	6	80	94	3	P333	72	0630	42 46	65 29	104	000001	H08681
131	13	3	23	6	80	94	3	P333	82	0843	43 03	65 29	115	000001	H08682
132	14	1	23	6	80	94	3	P333	48	1043	43 15	65 28	064	000019	H08683
133	11	3	23	6	80	94	3	P333	84	1339	43 02	66 00	100	000001	H08684
134	10	5	23	6	80	94	3	P333	78	1620	43 08	66 29	080	000008	H08685
136	13	2	23	6	80	94	3	P333	40	2143	43 55	66 28	049	000014	H08687
143	9	6	24	6	80	94	3	P333	78	2015	42 15	66 01	245	000001	H08693

SPECIES: #LARVAE# HYROPHIS PUNCTATUS

SEQ. SET	STATION LINE	NO.	DATE D	M	Y	GEAR	TYPE TOW	MESH SIZE	GEAR DEPTH (METERS)	TIME OF TOW	LATITUDE	LONGITUDE	BOTTOM DEPTH(M)	NUMBER CAUGHT	HUNTSMAN NUMBER
124	15	4	22	6	80	94	3	P333	154	1136	42 29	64 13	998	000001	H08675

SPECIES: #LARVAE# SHANNY UNIDENTIFIED (LUMPENIDAE)

SEQ. SET	STATION LINE	NO.	DATE D	M	Y	GEAR	TYPE TOW	MESH SIZE	GEAR DEPTH (METERS)	TIME OF TOW	LATITUDE	LONGITUDE	BOTTOM DEPTH(M)	NUMBER CAUGHT	HUNTSMAN NUMBER
37	2		3	6	80	94	3	P333	84	1230	46 35	60 04	115	000001	408554

SPECIES: #LARVAE# CARDINALFISHES (APOGONIDAE)

SEQ. SET	STATION LINE	NO.	DATE D	M	Y	GEAR	TYPE TOW	MESH SIZE	GEAR DEPTH (METERS)	TIME OF TOW	LATITUDE	LONGITUDE	BOTTOM DEPTH(M)	NUMBER CAUGHT	HUNTSMAN NUMBER
151	9	8	25	6	80	94	3	P333	166	2220	40 28	64 06	998	000001	H08701

SPECIES: #LARVAE# WHITE BARRACUDINA (NOTOLEPIS RISSOI)

SEQ. SET	STATION LINE	NO.	DATE D	M	Y	GEAR	TYPE TOW	MESH SIZE	GEAR DEPTH (METERS)	TIME OF TOW	LATITUDE	LONGITUDE	BOTTOM DEPTH(M)	NUMBER CAUGHT	HUNTSMAN NUMBER
148	8	5	24	6	80	94	3	P333	82	1145	42 45	66 33	177	000001	H08691
150	8	8	25	6	80	94	3	P333	87	1707	41 00	65 07	998	000001	H08700
151	9	8	25	6	80	94	3	P333	166	2225	40 28	64 06	998	000005	H08701
152	11	6	26	6	80	94	3	P333	145	0422	41 28	64 21	998	000007	H08702

SPECIES: #ADULT# LINED SEAHORSE (HIPPOCAMPUS ERECTUS)

SEQ. SET	STATION LINE	NO.	DATE D	M	Y	GEAR	TYPE TOW	MESH SIZE	GEAR DEPTH (METERS)	TIME OF TOW	LATITUDE	LONGITUDE	BOTTOM DEPTH(M)	NUMBER CAUGHT	HUNTSMAN NUMBER
111	20	3	20	6	80	94	3	P333	82	2321	43 16	63 00	111	000001	H08662

SPECIES: #EGGS# FISH EGGS UNID

SEQ. SET	STATION LINE	NO.	DATE D	M	Y	GEAR	TYPE TOW	MESH SIZE	GEAR DEPTH (METERS)	TIME OF TOW	LATITUDE	LONGITUDE	BOTTOM DEPTH(M)	NUMBER CAUGHT	HUNTSMAN NUMBER
69	29	4	12	6	80	94	3	P333	37	0852	44 08	60 35	060	000004	H08622
85	24	4	17	6	80	94	3	P333	86	2258	43 11	61 26	101	000002	H08638
91	22	5	18	6	80	94	3	P333	63	1649	43 27	62 30	085	000004	H08644
99	21	6	19	6	80	94	3	P333	72	1330	43 10	62 29	100	000001	H08652
100	21	5	19	6	80	94	3	P333	84	1637	43 19	62 42	090	000001	H08653
106	19	1	20	6	80	94	3	P333	44	0914	44 02	64 17	070	000001	H08659
111	20	3	20	6	80	94	3	P333	82	2321	43 16	63 00	111	000002	H08662
122	14	2	22	6	80	94	3	P333	60	0619	42 30	64 57	090	000001	H08673
123	15	3	22	6	80	94	3	P333	76	0852	42 47	64 34	106	000001	H08674
131	13	3	23	6	80	94	3	P333	82	0843	43 03	65 29	115	000001	H08682
142	10	6	24	6	80	94	3	P333	52	1733	42 39	66 00	070	000001	H08707
148	7	9	25	6	80	94	3	P333	155	1016	41 24	66 00	206	000001	H08698

SPECIES: #EGGS# COD F.(GADIDAE) EGGS

SEQ. SET	STATION LINE	NO.	DATE D	M	Y	GEAR	TYPE TOW	MESH SIZE	GEAR DEPTH (METERS)	TIME OF TOW	LATITUDE	LONGITUDE	BOTTOM DEPTH(M)	NUMBER CAUGHT	HUNTSMAN NUMBER
105	21	1	20	6	80	94	3	P333	84	0626	44 19	63 50	110	000004	H08658

SPECIES: #EGGS# COD (GADUS MORHUA) EGGS

SEQ. SET	STATION LINE	NO.	DATE D	M	Y	GEAR	TYPE TOW	MESH SIZE	GEAR DEPTH (METERS)	TIME OF TOW	LATITUDE	LONGITUDE	BOTTOM DEPTH(M)	NUMBER CAUGHT	HUNTSMAN NUMBER
2	37	1	3	6	80	94	3	P333	97	1425	46 43	60 15	110	000002	H08535
10	40	5	4	6	80	94	3	P333	158	1206	46 12	58 30	376	000001	H08563
24	37	9	6	6	80	94	3	P333	60	0200	44 32	57 23	065	000001	H08577
25	36	5	6	6	80	94	3	P333	52	0458	44 40	57 59	055	000006	H08578
31	37	4	6	6	80	94	3	P333	47	2240	46 07	59 28	055	000001	H09584
32	36	1	7	6	80	94	3	P333	90	0101	45 48	59 27	105	000004	H08585
53	33	1	9	6	80	94	3	P333	119	1640	45 31	60 30	140	000001	H08606
74	27	2	12	6	80	94	3	P333	92	2235	44 34	62 01	156	000005	H08627
92	22	6	18	6	80	94	3	P333	58	1844	43 23	62 22	083	000004	H08645
119	16	1	21	6	80	94	3	P333	69	2209	43 31	64 59	079	000001	H08670
130	12	5	23	6	80	94	3	P333	72	0630	42 46	65 29	104	000016	H08681

SPECIES: #EGGS# HADDOCK (MELANOGRAMMUS AEGLEFINUS) EGGS

SEQ. SET	STATION LINE	NO.	DATE D	M	Y	GEAR	TYPE TOW	MESH SIZE	GEAR DEPTH (METERS)	TIME OF TOW	LATITUDE	LONGITUDE	BOTTOM DEPTH(M)	NUMBER CAUGHT	HUNTSMAN NUMBER
24	37	9	6	6	80	94	3	P333	60	0200	44 32	57 23	065	000001	H08577
25	36	5	6	6	80	94	3	P333	52	0458	44 40	57 59	055	000002	H08578
71	28	2	12	6	80	94	3	P333	111	1515	44 38	61 30	120	000001	H08624
74	27	2	12	6	80	94	3	P333	92	2235	44 34	62 01	156	000001	H08627
75	24	1	16	6	80	94	3	P333	64	1605	44 27	63 01	080	000002	H08628
77	26	1	16	6	80	94	3	P333	110	2204	44 32	62 24	134	000001	H08630
78	26	2	17	6	80	94	3	P333	120	0206	44 16	62 03	170	000001	H08631

92	22	6	18	6	80	94	3	P333	58	1844	43 23	62 22	083	000004	H08645
100	21	5	19	6	80	94	3	P333	84	1637	43 19	62 42	090	000001	H08653
106	19	1	20	6	80	94	3	P333	44	0914	44 02	64 17	070	000001	H08659
111	20	3	20	6	80	94	3	P333	82	2321	43 16	63 00	111	000001	H08662
122	14	2	22	6	80	94	3	P333	60	0619	42 50	64 57	090	000004	H08673
123	15	3	22	6	80	94	3	P333	76	0852	42 47	64 34	106	000004	H08674
129	11	4	23	6	80	94	3	P333	81	0423	42 33	65 31	090	000002	H08680
130	12	5	23	6	80	94	3	P333	72	0630	42 46	65 29	104	000004	H08681
131	13	3	23	6	80	94	3	P333	82	0843	43 03	65 29	115	000002	H08682
142	10	6	24	6	80	94	3	P333	52	1733	42 39	66 00	070	000001	H08707

SPECIES: #EGGS# AMERICAN PLAICE (HIPPOGLOSSOIDES PLATESSOIDES) EGGS

SEQ. SET	STATION LINE	NO.	DATE D	M	Y	GEAR	TYPE TOW	MESH SIZE	GEAR DEPTH (METERS)	TIME OF TOW	LATITUDE	LONGITUDE	BOTTOM DEPTH(M)	NUMBER CAUGHT	HUNTSMAN NUMBER
2	37	1	3	6	80	94	3	P333	97	1425	46 43	60 15	110	000008	H08555
4	40	1	3	6	80	94	3	P333	138	1940	47 09	59 47	440	000002	H08557
5	38	3	3	6	80	94	3	P333	66	2300	46 40	59 39	087	000001	H08558
25	36	5	6	6	80	94	3	P333	52	0458	44 40	57 59	055	000010	H08578
28	37	6	6	6	80	94	3	P333	72	1348	45 26	58 34	085	000001	H08581
32	36	1	7	6	80	94	3	P333	90	0101	45 48	59 27	105	000009	H08585
35	34	2	7	6	80	94	3	P333	95	0904	45 13	59 33	121	000001	H08588
61	31	5	11	6	80	94	3	P333	62	1049	43 51	59 15	064	000001	H08614
73	28	1	12	6	80	94	3	P333	55	2030	44 51	62 01	062	000003	H08626
74	27	2	12	6	80	94	3	P333	92	2235	44 34	62 01	156	000001	H08627
104	22	1	20	6	80	94	3	P333	75	0419	44 20	63 37	090	000002	H08657
106	19	1	20	6	80	94	3	P333	44	0914	44 02	64 17	070	000002	H08659
129	11	4	23	6	80	94	3	P333	81	0423	42 33	65 31	090	000001	H08680
142	10	6	24	6	80	94	3	P333	52	1733	42 39	66 00	070	000001	H08707

SPECIES: #EGGS# MACKEREL (SCOMBER SCOMBRUS) EGGS

SEQ. SET	STATION LINE	NO.	DATE D	M	Y	GEAR	TYPE TOW	MESH SIZE	GEAR DEPTH (METERS)	TIME OF TOW	LATITUDE	LONGITUDE	BOTTOM DEPTH(M)	NUMBER CAUGHT	HUNTSMAN NUMBER
79	27	3	17	6	80	94	3	P333	101	0610	44 09	61 27	106	000033	H08632
89	23	2	18	6	80	94	3	P333	55	1141	43 38	62 26	070	000012	H08642
90	22	4	18	6	80	94	3	P333	82	1409	43 35	62 40	100	000002	H08643
91	22	5	18	6	80	94	3	P333	63	1649	43 27	62 30	085	000004	H08644
92	22	6	18	6	80	94	3	P333	58	1844	43 23	62 22	083	000004	H08645
94	23	3	18	6	80	94	3	P333	84	2324	43 21	62 00	090	000025	H08647
95	23	4	19	6	80	94	3	P333	137	0257	43 01	61 37	370	000008	H08648
100	21	5	19	6	80	94	3	P333	84	1637	43 19	62 42	090	000010	H08653
104	22	1	20	6	80	94	3	P333	75	0419	44 20	63 37	090	000001	H08657
111	20	3	20	6	80	94	3	P333	82	2321	43 16	63 00	111	000004	H08662
112	19	5	21	6	80	94	3	P333	104	0207	42 55	62 56	125	000008	H08663
113	18	4	21	6	80	94	3	P333	109	0514	42 59	63 30	165	000004	H08664
122	14	2	22	6	80	94	3	P333	60	0619	42 50	64 57	090	000001	H08673
142	10	6	24	6	80	94	3	P333	52	1733	42 39	66 00	070	000001	H08707
146	6	4	25	6	80	94	3	P333	53	0417	41 37	66 28	075	000002	H08676

SPECIES: #EGGS# WITCH FLOUNDER (GLYPTOCEPHALUS CYNOGLOSSUS) EGGS

SEQ. SET	STATION LINE	NO.	DATE D	M	Y	GEAR	TYPE TOW	MESH SIZE	GEAR DEPTH (METERS)	TIME OF TOW	LATITUDE	LONGITUDE	BOTTOM DEPTH(M)	NUMBER CAUGHT	HUNTSMAN NUMBER
70	29	2	12	6	80	94	3	P333	69	1150	44 29	61 03	095	000001	H08623
71	28	2	12	6	80	94	3	P333	111	1515	44 30	61 30	150	000002	H08624
73	28	1	12	6	80	94	3	P333	55	2030	44 51	62 01	062	000001	H08626
75	24	1	16	6	80	94	3	P333	64	1605	44 27	63 01	080	000017	H08628
79	27	3	17	6	80	94	3	P333	101	0610	44 09	61 27	106	000001	H08632
87	25	2	18	6	80	94	3	P333	96	0632	43 57	62 02	132	000002	H08640
88	24	2	18	6	80	94	3	P333	104	0839	43 54	62 22	130	000001	H08641
89	23	2	18	6	80	94	3	P333	55	1141	43 38	62 26	070	000001	H08642
91	22	5	18	6	80	94	3	P333	63	1649	43 27	62 30	085	000004	H08644
92	22	6	18	6	80	94	3	P333	58	1844	43 23	62 22	083	000022	H08645
94	23	3	18	6	80	94	3	P333	84	2324	43 21	62 00	090	000002	H08647
99	21	6	19	6	80	94	3	P333	72	1330	43 10	62 29	100	000001	H08652
100	21	5	19	6	80	94	3	P333	84	1637	43 19	62 42	090	000008	H08653
104	22	1	20	6	80	94	3	P333	75	0419	44 20	63 37	090	000016	H08657
105	21	1	20	6	80	94	3	P333	84	0626	44 19	63 50	110	000010	H08658
111	20	3	20	6	80	94	3	P333	82	2321	43 16	63 00	111	000001	H08662
112	19	4	21	6	80	94	3	P333	109	0514	42 59	63 30	165	000004	H08664
118	17	2	21	6	80	94	3	P333	81	1918	43 29	64 31	095	000003	H08669
119	16	1	21	6	80	94	3	P333	97	2209	43 31	64 59	079	000002	H08670

122	14	2	22	6	80	94	3	P333	60	0619	42 50	64 57	090	000003	H08673
129	11	4	23	6	80	94	3	P333	81	0423	42 33	65 31	090	000003	H08680
130	12	5	23	6	80	94	3	P333	72	0630	42 46	65 29	104	000006	H08681
131	13	3	23	6	80	94	3	P333	82	0843	43 03	65 29	115	000001	H08682
132	14	1	23	6	80	94	3	P333	48	1043	43 15	65 28	064	000004	H08683
133	11	3	23	6	80	94	3	P333	84	1339	43 02	66 00	100	000004	H08684
136	13	2	23	6	80	94	3	P333	40	2143	43 55	66 28	049	000003	H08687

SPECIES: #EGGS# FOURBEARD ROCKLING (ENCHELYOPUS CIMBRIUS) EGGS

SEQ. SET	STATION LINE	NO.	DATE D	M	Y	GEAR	TYPE TOW	MESH SIZE	GEAR DEPTH (METERS)	TIME OF TOW	LATITUDE	LONGITUDE	BOTTOM DEPTH(M)	NUMBER CAUGHT	HUNTSMAN NUMBER
73	28	1	12	6	80	94	3	P333	55	2030	44 51	62 01	062	000001	H08626
75	24	1	16	6	80	94	3	P333	64	1605	44 27	63 01	080	000009	H08628
105	21	1	20	6	80	94	3	P333	84	0426	44 19	63 30	110	000002	H08658
112	19	5	21	6	80	94	3	P333	104	0207	42 55	62 56	125	000008	H08663

SPECIES: #EGGS# YELLOWTAIL FLOUNDER (LIMANDA FERRUGINEA) EGGS

SEQ. SET	STATION LINE	NO.	DATE D	M	Y	GEAR	TYPE TOW	MESH SIZE	GEAR DEPTH (METERS)	TIME OF TOW	LATITUDE	LONGITUDE	BOTTOM DEPTH(M)	NUMBER CAUGHT	HUNTSMAN NUMBER
25	36	5	6	6	80	94	3	P333	52	0458	44 40	57 59	053	000044	H08576
66	29	5	12	6	80	94	3	P333	59	0105	43 41	60 01	065	000001	H08619
68	28	3	12	6	80	94	3	P333	44	0627	44 02	60 54	044	000026	H08621
73	28	1	12	6	80	94	3	P333	55	2030	44 51	62 01	062	000004	H08626
75	24	1	16	6	80	94	3	P333	64	1605	44 27	63 01	080	000008	H08626
81	27	4	17	6	80	94	3	P333	46	1149	43 45	60 58	046	000016	H08634
85	24	4	17	6	80	94	3	P333	86	2258	43 11	61 26	101	000002	H08638
92	22	6	18	6	80	94	3	P333	58	1844	43 23	62 22	083	000022	H08645
104	22	1	20	6	80	94	3	P333	75	0419	44 20	63 37	090	000005	H08657
129	11	4	23	6	80	94	3	P333	81	0423	42 33	65 31	090	000003	H08680
130	12	5	23	6	80	94	3	P333	72	0630	42 46	65 29	104	000015	H08681
133	11	3	23	6	80	94	3	P333	84	1339	43 02	66 00	100	000002	H08684
136	13	2	23	6	80	94	3	P333	40	2143	43 55	66 28	049	000007	H08687
145	7	8	25	6	80	94	3	P333	68	0143	41 55	66 29	080	000032	H08695
147	8	7	25	6	80	94	3	P333	77	0719	41 51	66 00	091	000004	H08697

SPECIES: #EGGS# CUNNER (TAUTOGOLABRUS ADSPERSUS) EGGS

SEQ. SET	STATION LINE	NO.	DATE D	M	Y	GEAR	TYPE TOW	MESH SIZE	GEAR DEPTH (METERS)	TIME OF TOW	LATITUDE	LONGITUDE	BOTTOM DEPTH(M)	NUMBER CAUGHT	HUNTSMAN NUMBER
122	14	2	22	6	80	94	3	P333	60	0619	42 50	64 57	090	000002	H08673
129	11	4	23	6	80	94	3	P333	81	0423	42 33	65 31	090	000003	H08680
142	10	6	24	6	80	94	3	P333	52	1733	42 39	66 00	070	000017	H08707
147	8	7	25	6	80	94	3	P333	77	0719	41 51	66 00	091	000003	H08697

SPECIES: #EGGS# CUSK (BROSME BROSME) EGGS

SEQ. SET	STATION LINE	NO.	DATE D	M	Y	GEAR	TYPE TOW	MESH SIZE	GEAR DEPTH (METERS)	TIME OF TOW	LATITUDE	LONGITUDE	BOTTOM DEPTH(M)	NUMBER CAUGHT	HUNTSMAN NUMBER
74	27	2	12	6	80	94	3	P333	92	2235	44 34	62 01	156	000001	H08627
89	23	2	18	6	80	94	3	P333	55	1141	43 38	62 26	070	000004	H08642
90	22	4	18	6	80	94	3	P333	82	1409	43 35	62 40	100	000004	H08643
92	22	6	18	6	80	94	3	P333	58	1844	43 23	62 22	083	000004	H08645
93	22	7	18	6	80	94	3	P333	72	2122	43 12	62 10	100	000007	H08646
94	23	3	18	6	80	94	3	P333	84	2324	43 21	62 00	090	000007	H08647
95	23	4	19	6	80	94	3	P333	137	0257	43 01	61 37	370	000004	H08648
99	21	6	19	6	80	94	3	P333	72	1330	43 10	62 29	100	000009	H08652
100	21	5	19	6	80	94	3	P333	84	1637	43 19	62 42	090	000002	H08653
107	18	1	20	6	80	94	3	P333	95	1124	43 47	64 28	122	000001	H08660
111	20	3	20	6	80	94	3	P333	82	2321	43 16	63 00	111	000005	H08662
112	19	5	21	6	80	94	3	P333	104	0207	42 55	62 56	125	000072	H08663
113	18	4	21	6	80	94	3	P333	109	0514	42 59	63 30	165	000040	H08664
114	17	4	21	6	80	94	3	P333	141	0743	42 42	63 36	998	000002	H08665
115	16	3	21	6	80	94	3	P333	174	1038	42 45	64 05	286	000002	H08666
119	16	1	21	6	80	94	3	P333	69	2209	43 31	64 59	079	000001	H08670
123	15	3	22	6	80	94	3	P333	76	0852	42 47	64 34	106	000003	H08674
129	11	4	23	6	80	94	3	P333	81	0423	42 33	65 31	090	000003	H08680
130	12	5	23	6	80	94	3	P333	72	0630	42 46	65 29	104	000014	H08681
131	13	3	23	6	80	94	3	P333	82	0843	43 03	65 29	115	000004	H08682
132	14	1	23	6	80	94	3	P333	48	1043	43 15	65 28	064	000004	H08683
133	11	3	23	6	80	94	3	P333	84	1339	43 02	66 00	100	000012	H08684
142	10	6	24	6	80	94	3	P333	52	1733	42 39	66 00	070	000010	H08707
143	9	6	24	6	80	94	3	P333	78	2015	42 15	66 01	245	000001	H08693

SPECIES: #EGGS# SILVER HAKE/L.F. HAKE/O.F. HAKE/W. HAKE/F.B. ROCKLING/BUTTERFISH EGGS

SEQ. SET	STATION LINE	NO.	DATE D	M	Y	GEAR	TYPE TOW	MESH SIZE	GEAR DEPTH (METERS)	TIME OF TOW	LATITUDE	LONGITUDE	BOTTOM DEPTH(M)	NUMBER CAUGHT	HUNTSMAN NUMBER
3	38	1	3	6	80	94	3	P333	100	1711	47 00	60 07	120	000002	H08556
4	40	1	3	6	80	94	3	P333	158	1940	47 09	59 47	440	000003	H08557
33	35	1	7	6	80	94	3	P333	117	0325	45 29	59 30	150	000002	H08586
36	34	3	7	6	80	94	3	P333	119	1056	45 04	59 21	161	000002	H08589
39	34	4	7	6	80	94	3	P333	158	1720	44 45	58 56	270	000001	H08592
55	30	1	10	6	80	94	3	P333	157	1849	44 54	61 04	188	000002	H08608
71	28	2	12	6	80	94	3	P333	111	1515	44 30	61 30	150	000002	H08624
72	29	1	12	6	80	94	3	P333	80	1744	44 47	61 28	090	000001	H08625
73	28	1	12	6	80	94	3	P333	55	2030	44 51	62 01	062	000003	H08626
74	27	2	12	6	80	94	3	P333	92	2235	44 34	62 01	156	000008	H08627
75	24	1	16	6	80	94	3	P333	64	1605	44 27	63 01	080	000010	H08628
76	25	1	16	6	80	94	3	P333	181	1949	44 19	62 27	225	000004	H08629
77	26	1	16	6	80	94	3	P333	110	2204	44 32	62 24	134	000001	H08630
80	26	3	17	6	80	94	3	P333	38	0902	43 50	61 28	045	000016	H08633
81	27	4	17	6	80	94	3	P333	46	1149	43 45	60 58	046	000008	H08634
82	27	5	17	6	80	94	3	P333	124	1503	43 23	60 30	212	000001	H08635
83	25	6	17	6	80	94	3	P333	149	1815	43 04	60 52	998	000001	H08636
84	25	5	17	6	80	94	3	P333	154	2030	43 14	61 08	657	000039	H08637
85	24	4	17	6	80	94	3	P333	86	2258	43 11	61 26	101	000256	H08638
87	25	2	18	6	80	94	3	P333	96	0632	43 57	62 02	132	000006	H08640
88	24	2	18	6	80	94	3	P333	104	0839	43 54	62 22	130	000021	H08641
89	23	2	18	6	80	94	3	P333	55	1141	43 38	62 26	070	000005	H08642
90	22	4	18	6	80	94	3	P333	82	1409	43 35	62 40	100	000074	H08643
91	22	5	18	6	80	94	3	P333	63	1649	43 27	62 30	085	000296	H08644
92	22	6	18	6	80	94	3	P333	58	1844	43 23	62 22	083	000066	H08645
93	22	7	18	6	80	94	3	P333	72	2122	43 12	62 10	100	000021	H08646
94	23	3	18	6	80	94	3	P333	84	2324	43 21	62 00	090	000040	H08647
95	23	4	19	6	80	94	3	P333	137	0257	43 01	61 37	370	000006	H08648
96	22	8	19	6	80	94	3	P333	71	0542	43 02	61 59	100	000190	H08649
98	20	4	19	6	80	94	3	P333	128	1038	42 53	62 29	213	000037	H08651
99	21	6	19	6	80	94	3	P333	72	1330	43 10	62 29	100	000055	H08652
100	21	5	19	6	80	94	3	P333	84	1637	43 19	62 42	090	000011	H08653
101	21	4	19	6	80	94	3	P333	87	1935	43 32	62 58	116	000020	H08654
104	22	1	20	6	80	94	3	P333	75	0419	44 20	63 37	090	000030	H08657
105	21	1	20	6	80	94	3	P333	84	0626	44 19	63 50	110	000062	H08658
106	19	1	20	6	80	94	3	P333	44	0914	44 02	64 17	070	000017	H08659
107	18	1	20	6	80	94	3	P333	95	1124	43 47	64 28	122	000016	H08660
110	19	3	20	6	80	94	3	P333	102	2042	43 19	63 25	137	000016	H02706
111	20	3	20	6	80	94	3	P333	82	2321	43 16	63 00	111	000037	H08662
112	19	5	21	6	80	94	3	P333	104	0207	42 55	62 56	125	000840	H08663
113	18	4	21	6	80	94	3	P333	109	0514	42 59	63 30	165	000140	H08664
114	17	4	21	6	80	94	3	P333	141	0743	42 42	63 36	998	000013	H08665
115	16	3	21	6	80	94	3	P333	174	1038	42 45	64 05	286	000045	H08666
117	18	3	21	6	80	94	3	P333	80	1629	43 24	64 00	105	000008	H08668
118	17	2	21	6	80	94	3	P333	81	1918	43 29	64 31	095	000003	H08669
119	16	1	21	6	80	94	3	P333	69	2209	43 31	64 59	079	000004	H08670
120	15	1	22	6	80	94	3	P333	79	0046	43 11	64 58	155	000003	H08671
121	16	2	22	6	80	94	3	P333	79	0309	43 11	64 36	125	000001	H08672
123	15	3	22	6	80	94	3	P333	76	0852	42 47	64 34	106	000002	H08674
125	14	3	22	6	80	94	3	P333	145	1514	42 30	64 38	180	000020	H08676
126	11	5	22	6	80	94	3	P333	141	1829	42 07	65 02	998	000001	H08677
127	9	7	22	6	80	94	3	P333	162	2215	41 49	65 32	998	000001	H08678
128	10	7	23	6	80	94	3	P333	91	0116	42 10	65 28	120	000004	H08679
129	11	4	23	6	80	94	3	P333	81	0423	42 33	65 31	090	000001	H08680
130	12	5	23	6	80	94	3	P333	72	0630	42 46	65 29	104	000014	H08681
131	13	3	23	6	80	94	3	P333	82	0843	43 03	65 29	115	000001	H08682
132	14	1	23	6	80	94	3	P333	48	1043	43 15	65 28	064	000005	H08683
133	11	3	23	6	80	94	3	P333	84	1339	43 02	66 00	100	000006	H08684
134	10	5	23	6	80	94	3	P333	78	1620	43 08	66 29	080	000001	H08685
135	11	2	23	6	80	94	3	P333	80	1905	43 32	66 30	111	000002	H08686
136	13	2	23	6	80	94	3	P333	40	2143	43 55	66 28	049	000003	H08687
137	13	1	24	6	80	94	3	P333	127	0058	44 12	66 52	180	000001	H08688
139	9	4	24	6	80	94	3	P333	129	0929	43 00	66 50	130	000001	H08690
140	8	5	24	6	80	94	3	P333	82	1145	42 45	66 55	177	000024	H08691
141	9	5	24	6	80	94	3	P333	88	1446	42 43	66 28	130	000010	H08692
143	9	6	24	6	80	94	3	P333	78	2015	42 15	66 01	245	000007	H08693
144	8	6	24	6	80	94	3	P333	181	2248	42 18	66 29	285	000004	H08694
147	8	7	25	6	80	94	3	P333	77	0719	41 51	66 00	091	000010	H08697
148	7	9	25	6	80	94	3	P333	153	1016	41 24	66 00	206	000010	H08698

149	8	6	25	6	80	94	3	P333	141	1254	41	06	65	58	998	000002	H08699
150	8	5	25	6	80	94	3	P333	87	1707	41	00	65	07	998	000001	H08700
151	9	6	25	6	80	94	3	P333	166	2225	40	28	64	06	998	000006	H08701
152	11	6	26	6	80	94	3	P333	145	0422	41	26	64	21	998	000004	H08702

SPECIES: #EGGS# SILVER HAKE (MERLUCCIUS BILINEARIS) EGGS

SEQ. SET	STATION LINE	NO.	DATE D	M	Y	GEAR	TYPE TOW	MESH SIZE	GEAR DEPTH (METERS)	TIME OF TOW	LATITUDE	LONGITUDE	BOTTOM DEPTH(M)	NUMBER CAUGHT	HUNTSMAN NUMBER
91	22	5	18	6	80	94	3	P333	63	1649	43 27	62 30	085	000004	H08644
94	23	3	18	6	80	94	3	P333	84	2324	43 21	62 00	090	000034	H08647
98	20	4	19	6	80	94	3	P333	128	1038	42 53	62 29	213	000001	H08651
99	21	6	19	6	80	94	3	P333	72	1330	43 10	62 29	100	000072	H08652
100	21	5	19	6	80	94	3	P333	84	1637	43 19	62 42	090	000003	H08653
111	20	3	20	6	80	94	3	P333	82	2321	43 16	63 00	111	000006	H08662
112	19	5	21	6	80	94	3	P333	104	0207	42 55	62 56	125	000048	H08663
136	13	2	23	6	80	94	3	P333	40	2143	43 33	66 28	049	000001	H08687

SPECIES: #EGGS# COD/HADDOCK/WITCH EGGS

SEQ. SET	STATION LINE	NO.	DATE D	M	Y	GEAR	TYPE TOW	MESH SIZE	GEAR DEPTH (METERS)	TIME OF TOW	LATITUDE	LONGITUDE	BOTTOM DEPTH(M)	NUMBER CAUGHT	HUNTSMAN NUMBER
1	37	2	3	6	80	94	3	P333	84	1230	46 33	60 04	110	000023	H08554
2	37	1	3	6	80	94	3	P333	97	1425	46 43	60 15	110	000043	H08555
9	38	5	4	6	80	94	3	P333	124	0933	46 02	58 51	155	000001	H08562
13	40	7	4	6	80	94	3	P333	124	2031	45 40	57 50	437	000001	H08566
15	38	8	5	6	80	94	3	P333	108	0123	45 14	57 46	130	000001	H08568
16	38	9	5	6	80	94	3	P333	141	0337	45 03	57 30	215	000048	H08569
24	37	9	6	6	80	94	3	P333	60	0200	44 32	57 23	065	000006	H08577
25	36	5	6	6	80	94	3	P333	52	0458	44 40	57 59	055	000054	H08578
26	37	8	6	6	80	94	3	P333	106	0808	45 01	58 00	118	000144	H08579
27	36	3	6	6	80	94	3	P333	68	1115	45 10	58 38	076	000002	H08580
28	37	6	6	6	80	94	3	P333	72	1348	45 26	58 34	085	000004	H08581
29	36	2	6	6	80	94	3	P333	122	1615	45 28	59 01	140	000002	H08582
31	37	4	6	6	80	94	3	P333	47	2240	46 07	59 28	055	000010	H08584
32	36	1	7	6	80	94	3	P333	90	0101	45 48	59 27	105	000020	H08585
35	34	2	7	6	80	94	3	P333	95	0904	45 13	59 33	121	000043	H08588
37	35	2	7	6	80	94	3	P333	77	1324	45 08	59 03	090	000011	H08590
40	34	5	7	6	80	94	3	P333	56	2031	44 27	58 34	069	000015	H08593
41	35	5	7	6	80	94	3	P333	93	2315	44 19	58 00	120	000004	H08594
47	32	4	8	6	80	94	3	P333	125	1417	44 21	59 26	200	000001	H08600
52	32	1	9	6	80	94	3	P333	58	1245	45 03	60 24	060	000002	H08605
54	31	1	9	6	80	94	3	P333	43	2015	45 10	61 00	054	000013	H08607
55	30	1	10	6	80	94	3	P333	157	1849	44 54	61 04	188	000001	H08608
61	31	5	11	6	80	94	3	P333	62	1049	43 51	59 15	064	000001	H08614
63	30	4	11	6	80	94	3	P333	158	1650	43 38	59 26	220	000001	H08616
66	29	5	12	6	80	94	3	P333	59	0105	43 41	60 01	065	000001	H08619
67	28	4	12	6	80	94	3	P333	50	0340	43 44	60 30	055	000009	H08620
68	28	3	12	6	80	94	3	P333	44	0627	44 02	60 54	044	000004	H08621
69	29	4	12	6	80	94	3	P333	57	0852	44 08	60 35	060	000003	H08622
70	29	2	12	6	80	94	3	P333	69	1150	44 29	61 03	095	000101	H08623
71	28	2	12	6	80	94	3	P333	111	1515	44 30	61 30	150	000005	H08624
72	29	1	12	6	80	94	3	P333	80	1744	44 47	61 28	090	000002	H08625
73	28	1	12	6	80	94	3	P333	55	2030	44 51	62 01	062	000002	H08626
74	27	2	12	6	80	94	3	P333	92	2235	44 34	62 01	156	000015	H08627
75	24	1	16	6	80	94	3	P333	64	1605	44 27	63 01	080	000042	H08628
76	25	1	16	6	80	94	3	P333	181	1949	44 19	62 27	225	000008	H08629
77	26	1	16	6	80	94	3	P333	110	2204	44 32	62 24	134	000024	H08630
78	26	2	17	6	80	94	3	P333	120	0206	44 16	62 03	170	000002	H08631
79	27	3	17	6	80	94	3	P333	101	0610	44 09	61 27	106	000012	H08632
87	25	2	18	6	80	94	3	P333	96	0632	43 57	62 02	132	000009	H08640
88	24	2	18	6	80	94	3	P333	104	0839	43 54	62 22	130	000007	H08641
89	23	2	18	6	80	94	3	P333	55	1141	43 38	62 26	070	000022	H08642
90	22	4	18	6	80	94	3	P333	82	1409	43 35	62 40	100	000030	H08643
91	22	5	18	6	80	94	3	P333	63	1649	43 27	62 30	085	000092	H08644
92	22	6	18	6	80	94	3	P333	58	1844	43 23	62 22	083	000018	H08645
93	22	7	18	6	80	94	3	P333	72	2122	43 12	62 10	100	000006	H08646
94	23	3	18	6	80	94	3	P333	84	2324	43 21	62 00	090	000004	H08647
95	23	4	19	6	80	94	3	P333	137	0257	43 01	61 37	370	000001	H08648
96	22	8	19	6	80	94	3	P333	71	0542	43 02	61 59	100	000002	H08649
99	21	6	19	6	80	94	3	P333	72	1330	43 10	62 29	100	000003	H08652
100	21	5	19	6	80	94	3	P333	84	1637	43 19	62 42	090	000013	H08653
101	21	4	19	6	80	94	3	P333	87	1955	43 32	62 58	116	000001	H08654
104	22	1	20	6	80	94	3	P333	75	0419	44 20	63 37	090	000089	H08657

105	21	1	20	6 80	94	3	P333	84	0626	44 19	63 50	110	000094	H08658
106	19	1	20	6 80	94	3	P333	44	0914	44 02	64 17	070	000048	H08659
107	18	1	20	6 80	94	3	P333	95	1124	43 47	64 28	122	000009	H08660
110	19	3	20	6 80	94	3	P333	102	2042	43 19	63 25	137	000002	H08706
111	20	3	20	6 80	94	3	P333	82	2321	43 16	63 00	111	000003	H08662
113	18	4	21	6 80	94	3	P333	109	0514	42 59	63 30	165	000004	H08664
115	16	3	21	6 80	94	3	P333	174	1038	42 45	64 05	236	000001	H08666
116	17	3	21	6 80	94	3	P333	89	1352	43 03	64 00	095	000002	H08667
117	18	3	21	6 80	94	3	P333	80	1629	43 24	64 00	105	000018	H08668
118	17	2	21	6 80	94	3	P333	81	1918	43 29	64 31	095	000024	H08669
119	16	1	21	6 80	94	3	P333	69	2209	43 31	64 59	079	000022	H08670
122	14	2	22	6 80	94	3	P333	60	0419	42 50	64 57	090	000023	H08673
123	15	3	22	6 80	94	3	P333	76	0852	42 47	64 34	106	000022	H08674
125	14	3	22	6 80	94	3	P333	145	1514	42 30	64 38	180	000001	H08676
129	11	4	23	6 80	94	3	P333	81	0423	42 33	63 31	090	000010	H08680
130	12	5	23	6 80	94	3	P333	72	0630	42 46	63 29	104	000030	H08681
131	13	3	23	6 80	94	3	P333	82	0843	43 03	63 29	115	000008	H08682
132	14	1	23	6 80	94	3	P333	48	1043	43 15	63 28	064	000068	H08683
133	11	3	23	6 80	94	3	P333	84	1339	43 02	66 00	100	000046	H08684
134	10	5	23	6 80	94	3	P333	78	1620	43 08	66 29	080	000019	H08685
135	11	2	23	6 80	94	3	P333	80	1905	43 32	66 30	111	000014	H08686
136	13	2	23	6 80	94	3	P333	40	2143	43 55	66 28	049	000024	H08687
137	13	1	24	6 80	94	3	P333	127	0058	44 12	66 52	180	000002	H08688
140	8	5	24	6 80	94	3	P333	82	1145	42 45	66 55	177	000002	H08691
141	9	5	24	6 80	94	3	P333	88	1446	42 43	66 28	130	000020	H08692
142	10	6	24	6 80	94	3	P333	52	1733	42 39	66 00	070	000021	H08707
146	6	4	25	6 80	94	3	P333	53	0417	41 37	66 28	075	000006	H08696
147	8	7	25	6 80	94	3	P333	77	0719	41 51	66 00	091	000001	H08697

SPECIES: #EGGS# CUSK/MACKEREL EGGS

SEQ. SET	STATION LINE	NO.	DATE D	M	Y	GEAR	TYPE TOW	MESH SIZE	GEAR DEPTH (METERS)	TIME OF TOW	LATITUDE	LONGITUDE	BOTTOM DEPTH(M)	NUMBER CAUGHT	HUNTSMAN NUMBER
2	37	1	3	6 80		94	3	P333	97	1425	44 43	60 15	110	000002	H08533
4	40	1	3	6 80		94	3	P333	158	1940	47 09	59 47	440	000002	H08537
41	35	5	7	6 80		94	3	P333	93	2315	44 19	58 00	120	000001	H08594
53	33	1	9	6 80		94	3	P333	119	1640	45 31	60 30	140	000001	H08606
54	31	1	9	6 80		94	3	P333	43	2015	45 10	61 00	054	000005	H08607
63	30	4	11	6 80		94	3	P333	158	1650	43 38	59 26	220	000012	H08616
69	29	4	12	6 80		94	3	P333	57	0852	44 08	60 35	060	000002	H08622
71	28	2	12	6 80		94	3	P333	111	1515	44 30	61 30	150	000013	H08624
73	28	1	12	6 80		94	3	P333	55	2030	44 51	62 01	062	000011	H08626
75	24	1	16	6 80		94	3	P333	64	1605	44 27	63 01	080	000004	H08628
76	25	1	16	6 80		94	3	P333	181	1949	44 19	62 27	225	000005	H08629
78	26	2	17	6 80		94	3	P333	120	0206	44 16	62 03	170	000001	H08631
79	27	3	17	6 80		94	3	P333	101	0610	44 09	61 27	106	000014	H08632
80	26	3	17	6 80		94	3	P333	38	0902	43 50	61 28	045	000624	H08633
81	27	4	17	6 80		94	3	P333	46	1149	43 45	60 58	046	000072	H08634
82	27	5	17	6 80		94	3	P333	124	1503	43 23	60 30	212	000002	H08635
87	25	2	18	6 80		94	3	P333	96	0632	43 57	62 32	132	000003	H08640
88	24	2	18	6 80		94	3	P333	104	0839	43 54	62 22	130	000003	H08641
90	22	4	18	6 80		94	3	P333	82	1409	43 35	62 40	100	000108	H08643
91	22	5	18	6 80		94	3	P333	63	1649	43 27	62 30	085	000548	H08644
93	22	7	18	6 80		94	3	P333	72	2122	43 12	62 10	100	000003	H08646
94	23	3	18	6 80		94	3	P333	84	2324	43 21	62 00	090	000002	H08647
96	22	8	19	6 80		94	3	P333	71	0542	43 02	61 59	100	000002	H08649
97	21	7	19	6 80		94	3	P333	141	0835	42 54	62 14	519	000003	H08650
98	20	4	19	6 80		94	3	P333	128	1038	42 53	62 29	213	000002	H08651
99	21	6	19	6 80		94	3	P333	72	1330	43 10	62 29	100	000013	H08652
100	21	5	19	6 80		94	3	P333	84	1637	43 19	62 42	090	000009	H08653
101	21	4	19	6 80		94	3	P333	87	1955	43 32	62 58	116	000021	H08654
103	21	2	20	6 80		94	3	P333	112	0130	44 01	63 31	200	000001	H08656
104	22	1	20	6 80		94	3	P333	75	0419	44 20	63 37	090	000004	H08657
105	21	1	20	6 80		94	3	P333	84	0626	44 19	63 50	110	000094	H08658
106	19	1	20	6 80		94	3	P333	44	0914	44 02	64 17	070	000048	H08659
107	18	1	20	6 80		94	3	P333	95	1124	43 47	64 28	122	000009	H08660
109	20	2	20	6 80		94	3	P333	188	1748	43 41	63 30	190	000002	H08705
110	19	3	20	6 80		94	3	P333	102	2042	43 19	63 25	137	000009	H08706
111	20	3	20	6 80		94	3	P333	82	2321	43 16	63 00	111	000027	H08662
113	18	4	21	6 80		94	3	P333	104	0207	42 55	62 56	132	000064	H08663
114	17	4	21	6 80		94	3	P333	109	0514	42 59	63 30	165	000220	H08664
115	16	3	21	6 80		94	3	P333	141	0743	42 42	63 36	998	000022	H08665
									174	1038	42 45	64 05	236	000023	H08666

116	17	3	21	6	80	94	3	P333	69	1352	43	03	64	00	095	000005	H08667
117	18	3	21	6	80	94	3	P333	80	1627	43	24	64	00	102	000003	H08668
118	17	2	21	6	80	94	3	P333	81	1716	43	29	64	31	095	000002	H08669
119	16	1	21	6	80	94	3	P333	69	2206	43	31	64	59	079	000003	H08670
120	15	1	22	6	80	94	3	P333	79	0046	43	11	64	58	132	000003	H08671
121	16	2	22	6	80	94	3	P333	79	0309	43	11	64	36	125	000004	H08672
122	14	2	22	6	80	94	3	P333	60	0619	42	50	64	57	090	000010	H08673
123	15	3	22	6	80	94	3	P333	76	0852	42	47	64	34	106	000010	H08674
124	15	4	22	6	80	94	3	P333	154	1136	42	29	64	13	996	000001	H08675
125	14	3	22	6	80	94	3	P333	145	1514	42	30	64	38	180	000016	H08676
128	10	7	23	6	80	94	3	P333	91	0116	42	10	65	28	120	000009	H08679
129	11	4	23	6	80	94	3	P333	81	0423	42	33	65	31	090	000007	H08680
130	12	5	23	6	80	94	3	P333	72	0630	42	46	65	29	104	000025	H08681
131	13	3	23	6	80	94	3	P333	82	0843	43	03	65	29	115	000005	H08682
132	14	1	23	6	80	94	3	P333	48	1043	43	15	65	28	064	000025	H08683
133	11	3	23	6	80	94	3	P333	84	1339	43	02	66	00	100	000138	H08684
134	10	5	23	6	80	94	3	P333	78	1620	43	08	66	29	080	000046	H08685
136	13	2	23	6	80	94	3	P333	40	2143	43	33	66	28	049	000006	H08687
137	13	1	24	6	80	94	3	P333	127	0058	44	12	66	52	180	000001	H08688
139	9	4	24	6	80	94	3	P333	129	0929	43	00	66	50	130	000001	H08690
140	8	5	24	6	80	94	3	P333	82	1145	42	45	66	55	177	000126	H08691
141	9	5	24	6	80	94	3	P333	88	1446	42	43	66	28	130	000020	H08692
142	10	6	24	6	80	94	3	P333	52	1733	42	39	66	00	070	000012	H08707
143	9	6	24	6	80	94	3	P333	78	2015	42	15	66	01	245	000012	H08693
146	6	4	25	6	80	94	3	P333	53	0417	41	37	66	28	075	000032	H08696
147	8	7	25	6	80	94	3	P333	77	0719	41	51	66	00	091	000005	H08697
148	7	9	25	6	80	94	3	P333	155	1016	41	24	66	00	206	000002	H06696

SPECIES: #EGGS# CUNNER/YELLOWTAIL FLOUNDER EGGS

SEQ. SET	STATION LINE	NO.	DATE D	M	Y	GEAR	TYPE TOW	MESH SIZE	GEAR DEPTH (METERS)	TIME OF TOW	LATITUDE	LONGITUDE	BOTTOM DEPTH(M)	NUMBER CAUGHT	HUNTSMAN NUMBER
2	37	1	3	6	80	94	3	P333	97	1425	44	43	60	15	110	000002	H08533
24	37	9	6	6	80	94	3	P333	60	0200	44	32	57	23	065	000007	H08577
25	36	5	6	6	80	94	3	P333	52	0458	44	40	57	59	055	000222	H08578
26	37	8	6	6	80	94	3	P333	106	0808	45	01	58	00	118	000004	H08579
27	36	3	6	6	80	94	3	P333	68	1115	45	10	58	38	076	000004	H08580
35	34	2	7	6	80	94	3	P333	95	0904	45	13	59	33	121	000002	H08588
38	35	3	7	6	80	94	3	P333	110	1513	44	59	58	52	135	000002	H08591
40	34	5	7	6	80	94	3	P333	56	2031	44	27	58	34	069	000097	H08593
52	32	1	9	6	80	94	3	P333	58	1245	45	03	60	24	060	000004	H08605
53	33	1	9	6	80	94	3	P333	119	1640	45	31	60	30	140	000001	H08606
54	31	1	9	6	80	94	3	P333	43	2015	45	10	61	00	054	000008	H08607
57	30	2	11	6	80	94	3	P333	34	0010	44	29	60	31	035	000037	H08610
61	31	5	11	6	80	94	3	P333	62	1049	43	51	59	15	064	000046	H08614
62	31	7	11	6	80	94	3	P333	193	1340	43	33	58	54	998	000005	H08615
66	29	5	12	6	80	94	3	P333	59	0105	43	41	60	01	065	000012	H08619
67	28	4	12	6	80	94	3	P333	50	0340	43	44	60	30	055	000175	H08620
68	28	3	12	6	80	94	3	P333	44	0627	44	02	60	54	044	000508	H08621
69	29	4	12	6	80	94	3	P333	57	0852	44	08	60	35	060	000059	H08622
70	29	2	12	6	80	94	3	P333	69	1150	44	29	61	03	095	000004	H08623
71	28	2	12	6	80	94	3	P333	111	1515	44	30	61	30	150	000003	H08624
73	28	1	12	6	80	94	3	P333	55	2030	44	51	62	01	062	000008	H08626
74	27	2	12	6	80	94	3	P333	92	2235	44	34	62	01	156	000002	H08627
75	24	1	16	6	80	94	3	P333	64	1605	44	27	63	01	080	000003	H08628
79	27	3	17	6	80	94	3	P333	101	0610	44	09	61	27	106	000013	H08632
80	26	3	17	6	80	94	3	P333	38	0902	43	50	61	28	045	000328	H08633
81	27	4	17	6	80	94	3	P333	46	1149	43	45	60	58	046	000672	H08634
82	27	5	17	6	80	94	3	P333	124	1503	43	23	60	30	212	000004	H08635
83	25	6	17	6	80	94	3	P333	149	1815	43	04	60	52	998	000001	H08636
84	25	5	17	6	80	94	3	P333	154	2030	43	14	61	08	657	000001	H08637
85	24	4	17	6	80	94	3	P333	86	2258	43	11	61	26	101	000002	H08638
87	25	2	18	6	80	94	3	P333	96	0432	43	57	62	02	132	000044	H08640
89	23	2	18	6	80	94	3	P333	55	1141	43	38	62	26	070	000012	H08642
90	22	4	18	6	80	94	3	P333	82	1409	43	35	62	40	100	000008	H08643
91	22	5	18	6	80	94	3	P333	63	1649	43	27	62	30	085	000060	H08644
92	22	6	18	6	80	94	3	P333	58	1844	43	23	62	22	083	000040	H08645
93	22	7	18	6	80	94	3	P333	72	2122	43	12	62	10	100	000001	H08646
100	21	5	19	6	80	94	3	P333	84	1637	43	19	62	42	090	000004	H08653
104	22	1	20	6	80	94	3	P333	75	0419	44	20	63	37	090	000002	H08657
105	21	1	20	6	80	94	3	P333	84	0626	44	19	63	50	110	000006	H08658
106	19	1	20	6	80	94	3	P333	44	0914	44	02	64	17	070	000001	H08659
111	20	3	20	6	80	94	3	P333	82	2321	43	16	63	00	111	000003	H08662
112	19	5	21	6	80	94	3	P333	104	0207	42	55	62	56	125	000008	H08663

113	18	4	21	6	80	94	3	P333	109	0514	42	39	63	30	165	000004	H08664
118	17	2	21	6	80	94	3	P333	81	1918	43	29	64	31	095	000001	H08669
119	16	1	21	6	80	94	3	P333	69	2209	43	31	64	39	079	000004	H08670
122	14	2	22	6	80	94	3	P333	60	0619	42	50	64	57	090	000001	H08673
125	14	3	22	6	80	94	3	P333	145	1514	42	30	64	38	130	000001	H08676
129	11	4	23	6	80	94	3	P333	81	0423	42	33	65	31	090	000025	H08680
130	12	5	23	6	80	94	3	P333	72	0630	42	46	65	29	104	000053	H08681
131	13	3	23	6	80	94	3	P333	82	0843	43	03	65	29	115	000002	H08682
132	14	1	23	6	80	94	3	P333	48	1043	43	15	65	28	064	000001	H08683
133	11	3	23	6	80	94	3	P333	84	1339	43	02	66	00	100	000042	H08684
134	10	5	23	6	80	94	3	P333	78	1620	43	08	66	29	080	000037	H08685
135	11	2	23	6	80	94	3	P333	80	1905	43	32	66	30	111	000008	H08686
136	13	2	23	6	80	94	3	P333	40	2143	43	55	66	28	049	000065	H08687
137	13	1	24	6	80	94	3	P333	127	0058	44	12	66	32	180	000005	H08688
140	8	5	24	6	80	94	3	P333	82	1145	42	45	66	55	177	000001	H08691
141	9	5	24	6	80	94	3	P333	88	1446	42	43	66	28	130	000027	H08692
142	10	6	24	6	80	94	3	P333	52	1733	42	39	66	00	070	000112	H08707
143	9	6	24	6	80	94	3	P333	78	2015	42	15	66	01	245	000008	H08693
145	7	8	25	6	80	94	3	P333	68	0143	41	55	66	29	080	000816	H08695
146	6	4	25	6	80	94	3	P333	53	0417	41	37	66	28	075	000254	H08696
147	8	7	25	6	80	94	3	P333	77	0719	41	51	66	00	091	000011	H08697
149	6	6	25	6	80	94	3	P333	141	1254	41	08	65	58	998	000002	H08699

SPECIES: *EGGS* OFFSHORE HAKE (MERLUCCIUS ALBIDUS) EGGS

SEQ. SET	STATION LINE	NO.	DATE D	M	Y	GEAR	TYPE TOW	MESH SIZE	GEAR DEPTH (METERS)	TIME OF TOW	LATITUDE	LONGITUDE	BOTTOM DEPTH(M)	NUMBER CAUGHT	HUNTSMAN NUMBER
112	19	5	21	6	80	94	3	P333	104	0207	42 55	62 56	125	000008	H08663

SPECIES: *EGGS* HAKE (UROPHYCIS SP.) EGGS

SEQ. SET	STATION LINE	NO.	DATE D	M	Y	GEAR	TYPE TOW	MESH SIZE	GEAR DEPTH (METERS)	TIME OF TOW	LATITUDE	LONGITUDE	BOTTOM DEPTH(M)	NUMBER CAUGHT	HUNTSMAN NUMBER
91	22	5	18	6	80	94	3	P333	63	1649	43 27	62 38	085	000012	H08644
92	22	6	18	6	80	94	3	P333	58	1844	43 23	62 22	083	000012	H08645
94	23	3	18	6	80	94	3	P333	84	2324	43 21	62 00	090	000004	H08647
95	23	4	19	6	80	94	3	P333	137	0257	43 01	61 37	370	000001	H08648
99	21	6	19	6	80	94	3	P333	72	1330	43 10	62 29	100	000002	H08652
100	21	5	19	6	80	94	3	P333	84	1637	43 19	62 42	090	000001	H08653
111	20	3	20	6	80	94	3	P333	82	2321	43 16	63 00	111	000003	H08662
112	19	5	21	6	80	94	3	P333	104	0207	42 55	62 56	125	000024	H08663
113	18	4	21	6	80	94	3	P333	109	0514	42 39	63 30	165	000008	H08664

Appendix 1, Table 14. Cubic meters of water strained at each station on H036 calculated from flowmeter readings and/or distance towed by net type.

NUMBER OF CUBIC METERS OF WATER STRAINED

LADY HAMMOND 36 June 2-22, 1980

BONGO(61 CM)P

CONSECUTIVE STATION NO.	LINE	NUMBER	LATITUDE	LONGITUDE	BOTTOM DEPTH	GEAR DEPTH	M3/WS
1	37	02	46 35	60 04	110	84	100
2	37	01	46 43	60 15	110	97	106
3	38	01	47 00	60 07	120	100	112
4	40	01	47 09	59 47	440	158	53
5	38	03	46 40	59 39	87	66	60
6	40	03	46 42	59 16	425	166	90
7	38	04	46 27	59 22	144	89	167
8	40	04	46 29	58 54	395	154	178
9	38	05	46 02	58 51	155	124	95
10	40	05	46 12	58 30	376	158	127
11	38	06	45 45	58 27	110	99	84
12	40	06	45 56	58 07	393	145	126
13	40	07	45 40	57 50	437	124	194
14	38	07	45 26	58 03	115	115	70
15	38	08	45 14	57 46	130	108	129
16	38	09	45 03	57 30	215	141	252
17	40	09	45 16	57 15	450	178	186
18	40	10	45 01	56 56	434	170	218
19	38	10	44 41	57 05	414	158	246
20	38	11	44 25	56 43	998	158	233
21	37	10	44 17	57 07	998	149	247
22	35	06	44 01	57 33	998	166	227
23	36	06	44 15	57 25	998	174	214
24	37	09	44 32	57 23	65	60	67
25	36	05	44 40	57 59	55	52	51
26	37	08	45 01	58 00	118	106	80
27	36	03	45 10	58 38	76	68	60
28	37	04	45 26	58 34	85	72	78
29	36	02	45 28	59 01	140	122	107
30	37	05	45 47	59 01	188	157	87
31	37	04	46 07	59 28	55	47	40
32	36	01	45 48	59 27	105	90	76
33	35	01	45 29	59 30	150	117	79
34	34	01	45 31	59 57	179	141	42
35	34	02	45 13	59 33	121	95	102
36	34	03	45 04	59 21	161	119	150
37	35	02	45 08	59 03	90	77	78
38	35	03	44 59	58 52	135	110	101
39	34	04	44 45	58 56	270	158	205
40	34	05	44 27	58 34	69	56	73
41	35	05	44 19	58 00	120	93	141
42	34	06	44 07	58 11	640	162	247
43	33	07	43 53	58 23	998	154	239
44	33	06	44 07	58 40	81	57	89
45	32	06	44 01	59 01	998	137	254
46	33	05	44 21	58 57	105	91	108
47	32	04	44 21	59 26	200	125	246
48	33	04	44 38	59 19	80	57	88
49	33	03	44 51	59 36	96	74	100
50	32	02	44 47	60 01	100	52	140
51	33	02	45 05	59 58	135	100	126
52	32	01	45 03	60 24	60	58	19
53	33	01	45 31	60 30	140	119	7
54	31	01	45 10	61 00	54	43	44
55	30	01	44 54	61 04	188	157	160
56	31	02	44 47	60 28	90	72	89
57	30	02	44 29	60 31	35	34	29
58	31	03	44 26	60 04	140	114	128
59	30	03	44 14	60 11	95	97	74
60	31	04	44 15	59 45	131	93	144

61	31	05	43 51	59 15	64	62	59
62	31	07	43 33	58 54	998	193	206
63	30	04	43 38	59 26	220	158	207
64	29	07	43 17	59 31	998	115	215
65	28	05	43 19	60 00	998	149	208
66	29	05	43 41	60 31	65	59	59
67	28	04	43 44	60 30	55	50	34
68	28	03	44 02	60 54	44	44	37
69	29	04	44 08	60 35	60	57	64
70	29	02	44 29	61 03	75	69	98
71	28	02	44 30	61 30	150	111	161
72	29	01	44 47	61 28	90	80	34
73	28	01	44 51	62 01	62	55	67
74	27	02	44 34	62 01	156	92	133
75	24	01	44 27	63 01	80	64	102
76	25	01	44 19	62 27	225	181	216
77	26	01	44 32	62 24	134	110	138
78	26	02	44 16	62 03	170	120	182
79	27	03	44 09	61 27	106	101	90
80	26	03	43 50	61 28	45	38	37
81	27	04	43 45	60 58	46	46	45
82	27	05	43 23	60 30	212	124	243
83	25	06	43 04	60 52	998	149	251
84	25	05	43 14	61 08	657	154	286
85	24	04	43 11	61 26	101	86	101
86	25	04	43 31	61 28	60	51	36
87	25	02	43 57	62 02	132	96	153
88	24	02	43 54	62 22	130	104	148
89	23	02	43 38	62 26	70	55	53
90	22	04	43 35	62 40	100	82	97
91	22	05	43 27	62 30	85	63	91
92	22	06	43 23	62 22	83	58	95
93	22	07	43 12	62 10	100	72	60
94	23	03	43 21	62 00	90	84	44
95	23	04	43 01	61 37	370	137	255
96	22	08	43 02	61 59	100	71	118
97	21	07	42 54	62 14	519	141	251
98	20	04	42 53	62 29	213	128	241
99	21	06	43 10	62 29	100	72	77
100	21	05	43 19	62 42	90	84	82
101	21	04	43 32	62 58	116	87	135
102	21	03	43 40	63 07	261	158	277
103	21	02	44 01	63 31	200	112	228
104	22	01	44 20	63 37	90	75	91
105	21	01	44 19	63 50	110	84	107
106	19	01	44 02	64 17	70	44	88
107	18	01	43 47	64 28	122	95	122
108	19	02	43 43	63 54	235	216	193
109	20	02	43 41	63 30	190	188	18
110	19	03	43 19	63 25	137	102	128
111	20	03	43 16	63 00	111	82	107
112	19	05	42 55	62 56	125	104	137
113	18	04	42 59	63 30	165	109	152
114	17	04	42 42	63 36	998	141	225
115	16	03	42 45	64 05	286	174	184
116	17	03	43 03	64 00	95	69	65
117	18	03	43 24	64 00	105	80	107
118	17	02	43 29	64 31	95	81	79
119	16	01	43 31	64 59	79	69	82
120	15	01	43 11	64 58	155	79	195
121	16	02	43 11	64 36	125	79	127
122	14	02	42 50	64 57	90	60	37
123	15	03	42 47	64 34	106	76	71
124	15	04	42 29	64 13	998	154	236
125	14	03	42 30	64 38	180	145	179
126	11	05	42 07	65 02	998	141	256
127	09	07	41 49	65 32	998	162	178
128	10	07	42 10	65 28	120	91	149
129	11	04	42 33	65 31	90	81	42
130	12	05	42 46	65 29	104	72	54
131	13	03	43 13	65 29	115	32	105
132	14	01	43 15	65 23	54	46	76
133	11	03	43 12	66 00	120	84	94
134	10	02	43 18	66 09	80	78	73
135	11	02	43 22	66 30	111	80	121

136	13	02	43	55	66	28	49	46	47
137	13	01	44	12	66	52	180	127	223
138	10	04	43	27	66	52	186	113	176
139	09	04	43	06	66	50	130	129	85
140	06	05	42	45	66	55	177	82	182
141	09	05	42	43	66	28	130	88	119
142	10	06	42	39	66	00	70	52	43
143	09	06	42	15	66	01	245	76	294
144	08	06	42	18	66	29	285	181	226
145	07	08	41	55	66	29	80	68	67
146	06	04	41	37	66	28	75	53	89
147	08	07	41	51	66	00	91	77	93
148	07	09	41	24	66	00	206	155	211
149	06	06	41	08	65	58	998	141	300
150	08	08	41	00	65	07	998	87	254
151	09	08	40	28	64	06	998	166	263
152	11	06	41	28	64	21	998	145	239
153	23	01	44	05	62	57	256	185	226

Appendix 1, Table 15. Number of eggs, larvae, juveniles or adults of a particular species caught in bongo nets by station on H036 per 100,000 m^3 of water strained.

(A) NUMBER CAUGHT PER 100,000 CUBIC METERS OF WATER STRAINED (B) NUMBER CAUGHT

LADY HAMMOND 36 June 2-22, 1980

SPECIES: #JUVENILE# 10 ATLANTIC COD (GADUS MORHUA)

CONSECUTIVE STATION NO.	GRID	LINE	LATITUDE	LONGITUDE	BONGO(61 CM)P (A)	(B)
91	22	05	43 27	62 30	2191	2
104	22	01	44 20	63 37	1104	1
121	16	02	43 11	64 36	786	1

SPECIES: #LARVAE# 10 ATLANTIC COD (GADUS MORHUA)

CONSECUTIVE STATION NO.	GRID	LINE	LATITUDE	LONGITUDE	BONGO(61 CM)P (A)	(B)
25	36	05	44 40	57 39	1953	1
30	37	05	45 47	59 01	1147	1
35	34	02	45 13	59 33	979	1
55	30	01	44 54	61 04	625	1
59	30	03	44 14	60 11	1357	1
61	31	05	43 51	59 15	1698	1
66	29	05	43 41	60 01	5090	3
67	28	04	43 44	60 30	11894	4
68	28	03	44 02	60 54	8097	3
69	29	04	44 08	60 35	4672	3
70	29	02	44 29	61 03	1020	1
71	28	02	44 30	61 30	623	1
73	28	01	44 51	62 01	6010	4
74	27	02	44 34	62 01	753	1
76	25	01	44 19	62 27	464	1
77	26	01	44 32	62 24	723	1
79	27	03	44 09	61 27	1111	1
81	27	04	43 45	60 58	13207	6
87	25	02	43 57	62 02	1304	2
88	24	02	43 54	62 22	676	1
89	23	02	43 38	62 26	5424	3
91	22	05	43 27	62 30	10953	10
100	21	05	43 19	62 42	2438	2
101	21	04	43 32	62 58	742	1
105	21	01	44 19	63 50	1873	2
113	18	04	42 59	63 30	658	1
117	18	03	43 24	64 00	935	1
121	16	02	43 11	64 36	786	1
134	10	05	43 08	66 29	1372	1

NC=WATER VOLUME NOT CALCULATED NT=GEAR NOT TOWED

SPECIES: #JUVENILE# 11 HADDOCK (MELANOGRAMMUS AEGLEFINUS)

CONSECUTIVE STATION NO.	GRID	LINE	LATITUDE	LONGITUDE	BONGO(61 CM)P (A)	(B)
91	22	05	43 27	62 30	30669	28
121	16	02	43 11	64 36	786	1
149	06	06	41 08	65 58	333	1

SPECIES: #LARVAE# 11 HADDOCK (MELANOGRAMMUS AEGLEFINUS)

CONSECUTIVE STATION NO.	GRID	LINE	LATITUDE	LONGITUDE	BONGO(61 CM)P (A)	(B)
71	28	02	44 30	61 30	623	1
79	27	03	44 09	61 27	3334	3
81	27	04	43 45	60 58	2201	1
87	25	02	43 57	62 02	1957	3
88	24	02	43 54	62 22	4731	7
89	23	02	43 38	62 26	16872	9
90	22	04	43 35	62 40	3102	3
91	22	05	43 27	62 30	33955	31
92	22	06	43 23	62 22	3101	2
94	23	02	43 21	62 00	1553	1
100	21	05	43 19	62 42	4094	5
111	20	03	43 16	63 10	931	1

112	19	05	42 55	62 56	729	1
113	18	04	42 59	63 30	1973	3
116	17	02	43 03	64 00	1541	1
117	18	03	43 24	64 00	2804	3
118	17	02	43 29	64 31	7531	9
119	16	01	43 31	64 59	1217	1
120	15	01	43 11	64 58	513	1
121	16	02	43 11	64 36	3145	4
122	14	02	42 50	64 57	13387	5
129	11	04	42 33	65 31	40856	17
130	12	05	42 46	65 29	27770	15
131	13	03	43 03	65 29	3816	4
132	14	01	43 15	65 28	23640	18
133	11	03	43 02	66 00	5294	5
134	10	05	43 08	66 29	26046	19
136	13	02	43 55	66 28	2106	1
138	10	04	43 27	66 52	569	1

SPECIES: #JUVENILE# 12 WHITE HAKE (UROPHYCIS TENUIS)

CONSECUTIVE STATION NO.	GRID	LINE	LATITUDE	LONGITUDE	BONGO(61 CM)# (A)	(B)
146	04	04	41 37	66 28	1129	1

SPECIES: #LARVAE# 15 CUSK (BROSME BROSME)

CONSECUTIVE STATION NO.	GRID	LINE	LATITUDE	LONGITUDE	BONGO(61 CM)# (A)	(B)
90	22	04	43 35	62 40	1034	1
91	22	05	43 27	62 30	1095	1
92	22	06	43 23	62 22	7354	7
94	23	03	43 21	62 00	6758	3
100	21	05	43 19	62 42	20720	17
104	22	01	44 20	63 37	1104	1
106	19	01	44 02	64 17	1131	1
112	19	05	42 55	62 56	10928	15
113	18	04	42 59	63 30	1315	2
119	16	01	43 31	64 59	1217	1
122	14	02	42 50	64 57	5355	2
125	14	03	42 30	64 38	359	1
127	09	07	41 49	65 32	561	1
129	11	04	42 33	65 31	4807	2
130	12	05	42 46	65 29	9257	5
131	13	03	43 03	65 29	2842	3
133	11	03	43 02	66 00	1059	1
142	10	06	42 39	66 00	4620	2

SPECIES: #LARVAE# 19 OFFSHORE HAKE (MERLUCCIUS ALBIDUS)

CONSECUTIVE STATION NO.	GRID	LINE	LATITUDE	LONGITUDE	BONGO(61 CM)# (A)	(B)
90	22	04	43 35	62 40	1034	1
101	21	04	43 32	62 58	742	1
111	20	03	43 16	63 00	931	1
112	19	05	42 55	62 56	37883	52

SPECIES: #LARVAE# 23 REDFISH (SEBASTES TOTAL, UNSEPARATED)

CONSECUTIVE STATION NO.	GRID	LINE	LATITUDE	LONGITUDE	BONGO(61 CM)# (A)	(B)
1	37	02	46 35	60 04	31952	32
2	37	01	46 43	60 15	13180	14
3	38	01	47 00	60 07	174862	195
4	40	01	47 09	59 47	28461	14
5	38	03	46 40	59 39	6624	4
6	40	03	46 42	59 16	129965	117
7	38	04	46 27	59 22	1798	3
8	40	04	46 29	58 54	1685	3
9	38	05	46 02	58 51	10550	10
10	40	05	46 12	58 30	33008	42
12	40	06	45 56	58 07	4778	6
13	40	07	45 40	57 50	52054	101
14	38	07	45 26	58 03	1425	1
15	38	08	45 14	57 46	3100	4
16	38	09	45 03	57 30	397	1
17	40	09	45 16	57 15	6452	12
18	40	10	45 01	56 56	2751	6
19	38	10	44 41	57 05	9768	24
20	38	11	44 25	56 43	856	2
21	37	10	44 17	57 07	405	1

23	36	36	44 15	57 25	936	2
26	37	38	45 01	58 00	4985	4
27	36	03	45 10	58 38	6661	4
28	37	36	45 26	58 34	2573	2
29	36	02	45 28	59 01	1872	2
31	37	04	46 27	59 28	12511	5
32	36	01	45 48	59 27	23807	18
33	35	01	45 29	59 30	12590	10
34	34	31	45 31	59 57	23975	10
35	34	02	45 13	59 33	979	1
37	35	02	45 08	59 03	2548	2
38	35	03	44 59	58 52	985	1
39	34	04	44 45	58 56	1946	4
43	33	07	43 53	58 23	838	2
46	33	05	44 21	58 57	2788	3
47	32	04	44 21	59 26	2436	6
48	33	04	44 38	59 19	3427	3
49	33	03	44 51	59 36	1000	1
51	33	02	45 05	59 58	792	1
52	32	01	45 03	60 24	26026	5
54	31	01	45 10	61 00	2270	1
55	30	01	44 54	61 04	1874	3
56	31	02	44 47	60 28	4302	4
57	30	02	44 29	60 31	6802	2
59	30	03	44 14	60 11	1357	1
61	31	05	43 51	59 15	6794	4
63	30	04	43 38	59 26	967	2
65	28	05	43 19	60 00	961	2
68	28	03	44 02	60 54	2899	1
69	29	04	44 08	60 35	10902	7
70	29	02	44 29	61 03	1020	1
71	28	02	44 30	61 30	6851	11
72	29	01	44 47	61 28	11906	4
74	27	02	44 34	62 01	753	1
75	24	01	44 27	63 01	3926	4
76	25	01	44 19	62 27	2318	5
77	26	01	44 32	62 24	29652	41
78	26	02	44 16	62 03	549	1
79	27	03	44 09	61 27	2222	2
82	27	05	43 23	60 30	411	1
84	25	05	43 14	61 08	2451	7
85	24	04	43 11	61 26	3766	4
87	25	02	43 57	62 02	10435	16
88	24	02	43 54	62 22	676	1
90	22	04	43 35	62 40	1634	1
91	22	05	43 27	62 30	7667	7
92	22	06	43 23	62 22	4202	4
94	23	03	43 21	62 00	2253	1
95	23	04	43 01	61 37	2350	6
96	22	08	43 02	61 59	850	1
97	21	07	42 54	62 14	1195	3
98	20	34	42 53	62 29	2072	3
99	21	06	43 10	62 29	1298	1
100	21	05	43 19	62 42	1219	1
102	21	03	43 40	63 07	5422	15
103	21	02	44 01	63 31	5713	13
104	22	01	44 20	63 37	1104	1
105	21	01	44 19	63 50	17792	19
106	19	01	44 02	64 17	2262	2
107	18	01	43 47	64 28	8165	10
108	19	02	43 43	63 54	518	1
109	20	02	43 41	63 30	101677	18
110	19	03	43 19	63 25	2341	3
111	20	03	43 16	63 00	2792	3
112	19	05	42 55	62 56	10928	15
114	17	04	42 42	63 36	890	2
115	16	03	42 45	64 05	2714	5
117	15	03	43 24	64 00	1869	2
119	16	01	43 31	64 59	3651	3
120	15	01	43 11	64 58	1533	3
130	12	05	42 46	65 29	1351	1
131	13	03	43 13	65 29	954	1
132	14	01	43 12	65 28	1313	1
133	11	03	43 12	66 00	1039	1

140	08	02	42 45	66 55	550	1
143	09	06	42 12	66 01	341	1
144	08	05	42 15	66 29	877	2
148	07	09	41 24	66 00	473	1
149	06	06	41 08	65 56	000	2

SPECIES: #LARVAE# 35 HAKE (MERLUCCIUS SPP.)

CONSECUTIVE STATION NO.	GRID	LINE	LATITUDE	LONGITUDE	BONGO(61 CM)P (A)	(B)
122	14	02	42 50	64 57	2677	1

SPECIES: #LARVAE# 40 AMERICAN PLAICE (HIPPOGLOSSOIDES PLATESSOIDES)

CONSECUTIVE STATION NO.	GRID	LINE	LATITUDE	LONGITUDE	BONGO(61 CM)P (A)	(B)
24	37	09	44 32	57 23	2963	2
25	36	05	44 40	57 59	3906	2
28	37	06	45 26	58 34	5147	4
31	37	04	46 07	59 28	2502	1
34	34	01	45 31	59 57	2398	1
35	34	02	45 13	59 33	2938	3
40	34	05	44 27	58 34	8239	6
48	33	04	44 38	59 19	2285	2
52	32	01	45 03	60 24	5205	1
54	31	01	45 10	61 00	13619	6
56	31	02	44 47	60 28	1172	1
57	30	02	44 29	60 31	23806	7
59	30	03	44 14	60 11	1357	1
61	31	05	43 51	59 15	5095	3
66	29	05	43 41	60 01	3393	2
67	28	04	43 44	60 30	8921	3
68	28	03	44 02	60 54	16195	6
69	29	04	44 08	60 35	3115	2
70	29	02	44 29	61 03	2041	2
71	28	02	44 30	61 30	1868	3
72	29	01	44 47	61 28	2977	1
73	28	01	44 51	62 01	31353	21
74	27	02	44 34	62 01	6777	9
75	24	01	44 27	63 01	5888	6
77	26	01	44 32	62 24	1446	2
78	26	02	44 16	62 03	549	1
79	27	03	44 09	61 27	1111	1
80	26	03	43 58	61 28	5369	2
81	27	04	43 45	60 58	6603	3
87	25	02	43 57	62 02	652	1
92	22	06	43 23	62 22	2101	2
105	21	01	44 19	63 50	1873	2
106	19	01	44 02	64 17	1131	1
129	11	04	42 33	65 31	4807	2
132	14	01	43 15	65 28	6567	5

SPECIES: #LARVAE# 41 WITCH FLOUNDER (GLYPTOCEPHALUS CYNOGLOSSUS)

CONSECUTIVE STATION NO.	GRID	LINE	LATITUDE	LONGITUDE	BONGO(61 CM)P (A)	(B)
71	28	02	44 30	61 30	1246	2
75	24	01	44 27	63 01	2944	3
88	24	02	43 54	62 22	676	1
90	22	04	43 35	62 40	3102	3
91	22	05	43 27	62 30	5477	5
92	22	06	43 23	62 22	29416	28
100	21	05	43 19	62 42	26815	22
105	21	01	44 19	63 50	1873	2
111	20	03	43 16	63 00	4514	7
112	19	05	42 55	62 56	1457	2
113	18	04	42 59	63 30	1973	3
114	17	04	42 42	63 36	445	1
119	16	01	43 31	64 59	1217	1
130	12	05	42 46	65 29	3783	2

SPECIES: #LARVAE# 42 YELLOWTAIL FLOUNDER (LIMANDA FERRUGINEA)

CONSECUTIVE STATION NO.	GRID	LINE	LATITUDE	LONGITUDE	BONGO(61 CM)P (A)	(B)
25	36	05	44 40	57 59	1953	1
57	30	02	44 29	60 31	3401	1
68	28	03	44 02	60 54	8097	3
69	29	04	44 08	60 35	4672	3

73	23	01	44 51	62 01	1503	1
75	24	01	44 27	63 01	8833	9
78	26	02	44 16	62 03	549	1
79	27	03	44 09	61 27	1111	1
80	26	03	43 50	61 28	10738	4
81	27	04	43 45	60 58	8804	4
90	22	04	43 35	62 40	1034	1
92	22	06	43 23	62 22	2101	2
106	19	01	44 02	64 17	4524	4
112	19	05	42 55	62 56	729	1
129	11	04	42 33	65 31	2403	1
130	12	05	42 46	65 29	3703	2
132	14	01	43 15	65 28	3940	3
142	10	06	42 39	66 00	4620	2
145	07	08	41 55	66 29	4487	3
146	06	04	41 37	66 28	34996	31

SPECIES: #LARVAE# 43 WINTER FLOUNDER (PSEUDOPLEURONECTES AMERICANUS)

CONSECUTIVE STATION NO.	GRID	LINE	LATITUDE	LONGITUDE	BONGO(61 CM)P (A)	(B)
134	10	05	43 08	66 29	1372	1
136	13	02	43 55	66 28	8425	4
142	10	06	42 39	66 00	2310	1

SPECIES: #LARVAE# 49 (PLEURONECTIDAE)

CONSECUTIVE STATION NO.	GRID	LINE	LATITUDE	LONGITUDE	BONGO(61 CM)P (A)	(B)
118	17	02	43 29	64 31	3775	3

SPECIES: #JUVENILE# 60 ATLANTIC HERRING (CLUPEA HARENGUS HARENGUS)

CONSECUTIVE STATION NO.	GRID	LINE	LATITUDE	LONGITUDE	BONGO(61 CM)P (A)	(B)
56	31	02	44 47	68 28	1125	1

SPECIES: #LARVAE# 60 ATLANTIC HERRING (CLUPEA HARENGUS HARENGUS)

CONSECUTIVE STATION NO.	GRID	LINE	LATITUDE	LONGITUDE	BONGO(61 CM)P (A)	(B)
136	13	02	43 55	66 28	2106	1

SPECIES: #LARVAE# 70 ATLANTIC MACKEREL (SCOMBER SCOMBRUS)

CONSECUTIVE STATION NO.	GRID	LINE	LATITUDE	LONGITUDE	BONGO(61 CM)P (A)	(B)
75	24	01	44 27	63 01	981	1
80	26	03	43 50	61 28	5369	2
91	22	05	43 27	62 30	1095	1
92	22	06	43 23	62 22	23112	22
94	23	03	43 21	62 00	2253	1
100	21	05	43 19	62 42	2438	2
135	11	02	43 32	66 30	1847	2

SPECIES: #LARVAE# 90 FISH (UNIDENTIFIED LARVAE)

CONSECUTIVE STATION NO.	GRID	LINE	LATITUDE	LONGITUDE	BONGO(61 CM)P (A)	(B)
20	38	11	44 25	56 43	429	1
54	31	01	45 10	61 00	2270	1
66	29	05	43 41	60 01	1697	1
76	25	01	44 19	62 27	484	1
78	26	02	44 16	62 03	1099	2
79	27	03	44 09	61 27	1111	1
81	27	04	43 45	60 58	6603	3
87	25	02	43 57	62 02	652	1
91	22	05	43 27	62 30	1095	1
92	22	06	43 23	62 22	1051	1
93	22	07	43 12	62 10	1675	1
109	20	02	43 41	63 30	5649	1
111	20	03	43 16	63 00	931	1
112	19	05	42 55	62 56	729	1
114	17	04	42 42	63 36	445	1
119	16	01	43 31	64 59	1217	1
132	14	01	43 15	65 28	1313	1
142	10	06	42 39	66 00	2310	1
151	09	08	40 29	64 36	2314	14
152	11	06	41 29	64 21	537	2

SPECIES: #LARVAE# 114 FOURBEARD ROCKLING (ENCHELYOPUS/RHINONEMUS CIMBRIUS)

CONSECUTIVE STATION NO.	GRID	LINE	LATITUDE	LONGITUDE	BONGO(61 CM)P (A)	(B)
75	24	01	44 27	63 01	4907	5
91	22	05	43 27	62 30	2191	2
92	22	06	43 23	62 22	1051	1
105	21	01	44 19	63 50	936	1
116	17	03	43 03	64 00	1541	1

SPECIES: #JUVENILE# 135 (MYGOPHUM MYGOMI)

CONSECUTIVE STATION NO.	GRID	LINE	LATITUDE	LONGITUDE	BONGO(61 CM)P (A)	(B)
151	09	08	40 28	64 06	380	1
152	11	06	41 28	64 21	418	1

SPECIES: #JUVENILE# 150 LANTERNFISH (MYCTOPHIDAE)

CONSECUTIVE STATION NO.	GRID	LINE	LATITUDE	LONGITUDE	BONGO(61 CM)P (A)	(B)
152	11	06	41 28	64 21	1255	3

SPECIES: #LARVAE# 150 LANTERNFISH (MYCTOPHIDAE)

CONSECUTIVE STATION NO.	GRID	LINE	LATITUDE	LONGITUDE	BONGO(61 CM)P (A)	(B)
13	40	07	45 40	57 50	515	1
42	31	07	43 33	58 54	485	1
102	21	03	43 40	63 07	361	1
111	20	03	43 16	63 00	931	1
151	09	08	40 28	64 06	10249	27
152	11	06	41 28	64 21	5020	12
153	23	01	44 05	62 57	442	1

SPECIES: #JUVENILE# 157 GLACIER LANTERNFISH (BENTHOSEMA GLACIALE)

CONSECUTIVE STATION NO.	GRID	LINE	LATITUDE	LONGITUDE	BONGO(61 CM)P (A)	(B)
22	35	06	44 01	57 33	440	1
23	36	06	44 15	57 25	936	2
43	33	07	43 53	58 23	1257	3
127	09	07	41 49	65 32	1683	3
151	09	08	40 28	64 06	1139	3
152	11	06	41 28	64 21	1255	3

SPECIES: #LARVAE# 157 GLACIER LANTERNFISH (BENTHOSEMA GLACIALE)

CONSECUTIVE STATION NO.	GRID	LINE	LATITUDE	LONGITUDE	BONGO(61 CM)P (A)	(B)
43	33	07	43 53	58 23	1676	4
62	31	07	43 33	58 54	2426	5
64	29	07	43 17	59 31	464	1
65	28	05	43 19	60 00	480	1
71	28	02	44 30	61 30	1246	2
78	26	02	44 16	62 03	549	1
81	27	04	43 45	60 58	2201	1
83	25	06	43 04	60 52	798	2
84	25	05	43 14	61 08	3501	10
87	25	02	43 57	62 02	9783	15
89	23	02	43 38	62 26	1875	1
90	22	04	43 35	62 40	1034	1
91	22	05	43 27	62 30	4572	6
92	22	06	43 23	62 22	4202	4
95	23	04	43 01	61 37	1566	4
97	21	07	42 54	62 14	398	1
98	20	04	42 53	62 29	829	2
99	21	06	43 10	62 29	2597	2
100	21	05	43 19	62 42	1219	1
112	19	05	42 55	62 56	2914	4
114	17	04	42 42	63 36	445	1
126	11	05	42 07	65 02	390	1
127	09	07	41 49	65 32	561	1
149	06	06	41 08	65 58	1332	4
152	11	06	41 28	64 21	3347	8

SPECIES: #LARVAE# 160 ATLANTIC ARGENTINE (ARGENTINA SILUS)

CONSECUTIVE STATION NO.	GRID	LINE	LATITUDE	LONGITUDE	BONGO(61 CM)P (A)	(B)
144	08	06	42 18	66 29	439	1

SPECIES: #LARVAE# 163 HORNED LANTERNFISH (CERATOSCOPELUS MADERENSIS)

CONSECUTIVE STATION NO.	GRID	LINE	LATITUDE	LONGITUDE	BONGO(61 CM)P (A)	(B)
150	08	08	41 00	65 37	1771	5
151	09	08	40 28	64 06	28850	76
152	11	06	41 28	64 21	1255	3

SPECIES: #ADULT 180 SPOTTED LANTERNFISH (MYCTOPHUM PUNCTATUM)

CONSECUTIVE STATION NO.	GRID	LINE	LATITUDE	LONGITUDE	BONGO(61 CM)P (A)	(B)
43	33	07	43 53	58 23	419	1

SPECIES: #LARVAE# 184 LARGESCALE LANTERNFISH (SYMBOLOPHORUS VERANYI)

CONSECUTIVE STATION NO.	GRID	LINE	LATITUDE	LONGITUDE	BONGO(61 CM)P (A)	(B)
152	11	06	41 28	64 21	1255	3

SPECIES: #LARVAE# 226 (PROTOMYCTOPHUM ARCTICUM)

CONSECUTIVE STATION NO.	GRID	LINE	LATITUDE	LONGITUDE	BONGO(61 CM)P (A)	(B)
62	31	07	43 33	58 54	485	1
82	27	05	43 23	60 30	411	1
87	25	02	43 57	62 02	1304	2
95	23	04	43 01	61 37	392	1
98	20	04	42 53	62 29	414	1

SPECIES: #LARVAE# 276 DEEPSEA SMELTS (BATHYLAGIDAE F.)

CONSECUTIVE STATION NO.	GRID	LINE	LATITUDE	LONGITUDE	BONGO(61 CM)P (A)	(B)
151	09	08	40 28	64 06	380	1

SPECIES: #JUVENILE# 292 (BOLINICHTHYS PHOTOTHORAX)

CONSECUTIVE STATION NO.	GRID	LINE	LATITUDE	LONGITUDE	BONGO(61 CM)P (A)	(B)
95	23	04	43 01	61 37	392	1

SPECIES: #LARVAE# 293 (CERATOSCOPELUS SP.)

CONSECUTIVE STATION NO.	GRID	LINE	LATITUDE	LONGITUDE	BONGO(61 CM)P (A)	(B)
151	09	08	40 28	64 06	16702	44

SPECIES: #LARVAE# 301 SHORTHORN SCULPIN (MYOXOCEPHALUS SCORPIUS)

CONSECUTIVE STATION NO.	GRID	LINE	LATITUDE	LONGITUDE	BONGO(61 CM)P (A)	(B)
5	38	03	46 40	59 39	1656	1
32	34	01	45 48	59 27	3968	3

SPECIES: #LARVAE# 400 MONKFISH (LOPHIUS AMERICANUS)

CONSECUTIVE STATION NO.	GRID	LINE	LATITUDE	LONGITUDE	BONGO(61 CM)P (A)	(B)
143	39	06	42 15	66 01	681	2

SPECIES: #LARVAE# 500 SEASNAIL (LIPARIS UNID.)

CONSECUTIVE STATION NO.	GRID	LINE	LATITUDE	LONGITUDE	BONGO(61 CM)P (A)	(B)
40	34	05	44 27	58 34	1373	1
57	30	02	44 29	60 31	6802	2
68	28	03	44 02	60 54	5398	2
73	28	01	44 51	62 01	1503	1
80	26	03	43 50	61 28	5349	2
119	16	01	43 31	64 59	1217	1
130	12	05	42 46	65 29	3703	2
132	14	01	43 15	63 28	14446	11
133	11	03	43 02	64 00	17999	17
134	10	05	43 08	64 29	12347	9
136	13	02	43 55	64 28	4213	2

SPECIES: #JUVENILE# 611 SAND LANCES UNIDENTIFIED (AMMODYTES)

CONSECUTIVE STATION NO.	GRID	LINE	LATITUDE	LONGITUDE	BONGO(61 CM)P (A)	(B)
7	38	05	46 02	58 51	1055	1
10	40	05	46 12	58 30	736	1
13	40	07	45 40	57 50	815	1
14	38	07	45 26	58 03	2350	2

16	38	09	45 03	57 30	3577	6
17	40	09	45 16	57 15	538	1
22	35	06	44 01	57 33	440	1
23	36	06	44 15	57 22	448	1
26	37	08	45 01	58 00	2493	2
27	36	03	45 10	58 38	1665	1
29	36	02	45 26	59 01	936	1
31	37	04	46 07	59 28	2502	1
32	36	01	45 48	59 27	1323	1
33	35	01	45 29	59 30	6295	5
34	34	01	45 31	59 57	2398	1
35	34	02	45 13	59 33	6856	7
37	35	02	45 08	59 03	10192	8
41	35	05	44 19	58 00	1423	2
50	32	02	44 47	60 01	11395	16
51	33	02	45 05	59 58	792	1
52	32	01	45 03	60 24	31231	6
55	30	01	44 54	61 04	29357	47
56	31	02	44 47	60 28	10129	9
57	30	02	44 29	60 31	47612	14
59	30	03	44 14	60 11	24425	18
61	31	05	43 51	59 13	1698	1
67	28	04	43 44	60 30	2974	1
69	29	04	44 08	60 35	4672	3
70	29	02	44 29	61 03	12244	12
72	29	01	44 47	61 28	5953	2
74	27	02	44 34	62 01	6777	9
75	24	01	44 27	63 01	981	1
77	26	01	44 32	62 24	39777	55
78	26	02	44 16	62 03	6042	11
102	21	03	43 40	63 07	723	2
103	21	02	44 01	63 31	4834	11

SPECIES: #LARVAE# 611 SAND LANCES UNIDENTIFIED (AMMODYTES)

CONSECUTIVE STATION NO.	GRID	LINE	LATITUDE	LONGITUDE	BONGO(61 CM)# (A)	(B)
2	37	01	46 43	60 15	941	1
3	38	01	47 00	60 07	897	1
7	38	04	46 27	59 22	599	1
11	38	06	45 45	58 27	22647	19
12	40	06	45 56	58 07	3186	4
13	40	07	45 40	57 50	1031	2
14	38	07	45 26	58 03	75525	53
15	38	08	45 14	57 46	6974	9
16	38	09	45 03	57 30	8347	21
17	40	09	45 16	57 15	3764	7
19	38	10	44 41	57 05	814	2
20	38	11	44 25	56 43	1717	4
24	37	09	44 32	57 23	17780	12
25	36	05	44 40	57 59	78128	40
26	37	08	45 01	58 00	76028	61
27	36	03	45 10	58 38	201499	121
28	37	06	45 26	58 34	730834	568
29	36	02	45 28	59 01	52424	56
30	37	05	45 47	59 01	1147	1
31	37	04	46 07	59 28	7506	3
32	36	01	45 48	59 27	7936	6
33	35	01	45 29	59 30	42805	34
34	34	01	45 31	59 57	16783	7
35	34	02	45 13	59 33	95989	98
36	34	03	45 04	59 21	21285	32
37	35	02	45 08	59 03	76442	40
38	35	03	44 59	58 52	49265	50
39	34	04	44 45	58 56	11192	23
40	34	05	44 27	58 34	13732	10
41	35	05	44 19	58 00	712	1
42	34	06	44 07	58 11	405	1
44	33	06	44 07	58 40	2253	2
47	32	04	44 21	59 26	406	1
48	33	04	44 38	59 19	14850	13
49	33	03	44 51	59 36	14082	14
50	32	02	44 47	60 01	92581	130
51	33	02	45 05	59 58	15848	20
52	32	01	45 03	60 24	338332	65

53	33	01	45 31	60 30	225949	15
54	31	01	45 10	61 00	20428	9
55	30	01	44 54	61 04	77452	124
56	31	02	44 47	60 28	40517	36
57	30	02	44 29	60 31	88421	26
58	31	03	44 26	60 04	30474	39
59	30	03	44 14	60 11	166902	123
60	31	04	44 15	59 45	7621	11
61	31	05	43 51	59 15	30573	18
67	28	04	43 44	60 30	8921	3
69	29	04	44 08	60 35	4672	3
70	29	02	44 29	61 03	15305	15
72	29	01	44 47	61 28	38695	13
74	27	02	44 34	62 01	17318	23
75	24	01	44 27	63 01	70662	72
77	26	01	44 32	62 24	58580	81
78	26	02	44 16	62 03	4394	8
81	27	04	43 45	60 58	2201	1
87	25	02	43 57	62 02	652	1
102	21	03	43 40	63 07	341	1
103	21	02	44 01	63 31	1318	3
105	21	01	44 19	63 50	1873	2
108	19	02	43 43	63 54	518	1
109	20	02	43 41	63 30	16946	3
111	20	03	43 16	63 00	931	1

SPECIES: #JUVENILES 622 SHAKERLEDDY (LUMPENUS LUMPRETAEFORMIS)

CONSECUTIVE STATION NO.	GRID	LINE	LATITUDE	LONGITUDE	BONGO(61 CM)P (A)	(B)
32	36	01	45 48	59 27	1323	1

SPECIES: #JUVENILES 624 ARCTIC SHANNY (STICHAEUS PUNCTATUS)

CONSECUTIVE STATION NO.	GRID	LINE	LATITUDE	LONGITUDE	BONGO(61 CM)P (A)	(B)
104	22	01	44 20	63 37	1104	1

SPECIES: #LARVAES 624 ARCTIC SHANNY (STICHAEUS PUNCTATUS)

CONSECUTIVE STATION NO.	GRID	LINE	LATITUDE	LONGITUDE	BONGO(61 CM)P (A)	(B)
32	36	01	45 48	59 27	2845	2
54	31	01	45 10	61 00	2270	1
55	30	01	44 54	61 04	625	1

SPECIES: #LARVAES 625 RADIATED SHANNY (ULVARIA SUBBIFURCATA)

CONSECUTIVE STATION NO.	GRID	LINE	LATITUDE	LONGITUDE	BONGO(61 CM)P (A)	(B)
54	31	01	45 10	61 00	11349	5
68	28	03	44 02	60 54	2699	1
73	28	01	44 51	62 01	6010	4
74	27	02	44 34	62 01	1506	2
75	24	01	44 27	63 01	1963	2
77	26	01	44 32	62 24	10848	15
79	27	03	44 09	61 27	2222	2
89	23	02	43 38	62 26	1873	1
90	22	04	43 35	62 40	4137	4
91	22	05	43 27	62 30	2191	2
92	22	06	43 23	62 22	1051	1
100	21	05	43 19	62 42	3457	3
103	21	02	44 01	63 31	439	1
104	22	01	44 20	63 37	3313	3
105	21	01	44 19	63 50	8428	9
106	19	01	44 02	64 17	1131	1
111	20	03	43 16	63 00	2792	3
116	17	03	43 03	64 00	6162	4
123	15	03	42 47	64 34	2810	2
126	11	05	42 07	65 02	390	1
130	12	05	42 46	65 29	1851	1
131	13	03	43 03	65 29	954	1
132	14	01	43 15	65 28	24953	19
133	11	03	43 02	66 30	1059	1
134	10	05	43 38	66 29	10975	8
136	13	02	43 55	66 28	27488	14
143	09	06	42 15	66 31	341	1

SPECIES: #LARVAE# 634 MYROPHIS PUNCTATUS

CONSECUTIVE STATION NO.	GRID	LINE	LATITUDE	LONGITUDE	BONGO(61 CM)# (A)	(B)
124	15	04	42 29	64 13	422	1

SPECIES: #LARVAE# 645 SHANNY UNIDENTIFIED (LUMPENIDAE)

CONSECUTIVE STATION NO.	GRID	LINE	LATITUDE	LONGITUDE	BONGO(61 CM)# (A)	(B)
1	37	02	46 35	60 04	1997	2

SPECIES: #LARVAE# 697 CARDINALFISHES (APOGONIDAE)

CONSECUTIVE STATION NO.	GRID	LINE	LATITUDE	LONGITUDE	BONGO(61 CM)# (A)	(B)
151	09	08	40 28	64 06	380	1

SPECIES: #LARVAE# 727 WHITE BARRACUDINA (HOTOLEPIS RISSOI)

CONSECUTIVE STATION NO.	GRID	LINE	LATITUDE	LONGITUDE	BONGO(61 CM)# (A)	(B)
140	08	05	42 45	64 55	550	1
150	08	08	41 00	65 07	394	1
151	09	08	40 28	64 06	1898	5
152	11	06	41 28	64 21	2929	7

SPECIES: #ADULT 779 LINED SEAHORSE (HIPPOCAMPUS ERECTUS)

CONSECUTIVE STATION NO.	GRID	LINE	LATITUDE	LONGITUDE	BONGO(61 CM)# (A)	(B)
111	20	03	43 16	63 00	931	1

SPECIES: #EGGS 1200 FISH EGGS UNID

CONSECUTIVE STATION NO.	GRID	LINE	LATITUDE	LONGITUDE	BONGO(61 CM)# (A)	(B)
69	29	04	44 08	60 35	6230	4
85	24	04	43 11	61 26	1983	2
91	22	05	43 27	62 30	4381	4
99	21	06	43 10	62 29	1298	1
100	21	05	43 19	62 42	1219	1
106	19	01	44 02	64 17	1131	1
111	20	03	43 16	63 00	1861	2
122	14	02	42 56	64 57	2677	1
123	15	03	42 47	64 34	1405	1
131	13	03	43 03	65 29	954	1
142	10	04	42 39	64 00	2310	1
148	07	09	41 24	64 00	473	1

SPECIES: #EGGS 1210 COD F.(GADIDAE) EGGS

CONSECUTIVE STATION NO.	GRID	LINE	LATITUDE	LONGITUDE	BONGO(61 CM)# (A)	(B)
105	21	01	44 19	63 50	3746	4

SPECIES: #EGGS 1211 COD (GADUS MORHUA) EGGS

CONSECUTIVE STATION NO.	GRID	LINE	LATITUDE	LONGITUDE	BONGO(61 CM)# (A)	(B)
2	37	01	46 43	60 15	1883	2
10	40	05	46 12	58 30	786	1
24	37	09	44 32	57 23	1482	1
25	36	05	44 40	57 59	11719	4
31	37	04	46 07	59 28	2502	1
32	36	01	45 48	59 27	5291	4
53	33	01	45 31	60 30	15063	1
74	27	02	44 34	62 01	3745	5
92	22	06	43 23	62 22	4202	4
119	16	01	43 31	64 59	1217	1
130	12	05	42 46	65 29	29622	16

SPECIES: #EGGS 1212 HADDOCK (MELANOGRAMMUS AEGLEFINUS) EGGS

CONSECUTIVE STATION NO.	GRID	LINE	LATITUDE	LONGITUDE	BONGO(61 CM)# (A)	(B)
24	37	09	44 32	57 23	1482	1
25	36	05	44 40	57 59	3904	2
71	28	02	44 30	61 30	623	1
74	27	02	44 34	62 01	753	1
75	24	01	44 27	63 01	1963	2
77	26	01	44 32	62 24	723	1
78	26	02	44 16	62 03	549	1

92	22	06	43 23	62 22	4202	4
100	21	05	43 19	62 42	1219	1
104	19	01	44 02	64 17	1131	1
111	20	03	43 16	63 00	931	1
122	14	02	42 50	64 57	10709	4
123	15	03	42 47	64 34	5619	4
129	11	04	42 33	65 31	4807	2
130	12	05	42 46	65 29	7405	4
131	13	03	43 13	65 29	1908	2
142	10	06	42 39	66 00	2310	1

SPECIES: EGGS 1222 AMERICAN PLAICE(HIPPOGLOSSOIDES PLATESSOIDES) EGGS

CONSECUTIVE STATION NO.	GRID	LINE	LATITUDE	LONGITUDE	BONGO(61 CM)P (A)	(B)
2	37	01	46 43	60 15	7532	8
4	40	01	47 09	59 47	3780	2
5	38	03	46 40	59 39	1656	1
25	36	05	44 40	57 59	19532	10
28	37	06	45 26	58 34	1287	1
32	36	01	45 48	59 27	11904	9
35	34	02	45 13	59 33	979	1
61	31	05	43 31	59 15	1698	1
73	28	01	44 51	62 01	4508	3
74	27	02	44 34	62 01	753	1
104	22	01	44 20	63 37	2208	2
106	19	01	44 02	64 17	2262	2
129	11	04	42 33	65 31	2403	1
142	10	06	42 39	66 00	2310	1

SPECIES: EGGS 1223 MACKEREL (SCOMBER SCOMBRUS) EGGS

CONSECUTIVE STATION NO.	GRID	LINE	LATITUDE	LONGITUDE	BONGO(61 CM)P (A)	(B)
79	27	03	44 09	61 27	38893	35
89	23	02	43 38	62 26	22495	12
90	22	04	43 35	62 40	2048	2
91	22	05	43 27	62 30	4381	4
92	22	06	43 23	62 22	4202	4
94	23	03	43 21	62 00	34317	25
95	23	04	43 01	61 37	3133	8
100	21	05	43 19	62 42	12188	10
104	22	01	44 20	63 37	1104	1
111	20	03	43 16	63 00	3722	4
112	19	05	42 55	62 56	5829	8
113	18	04	42 59	63 30	2630	4
122	14	02	42 50	64 57	2677	1
142	10	06	42 39	66 00	2310	1
146	06	04	41 37	66 28	2258	2

SPECIES: EGGS 1227 WITCH FLOUNDER (GLYPTOCEPHALUS CYNOGLOSSUS) EGGS

CONSECUTIVE STATION NO.	GRID	LINE	LATITUDE	LONGITUDE	BONGO(61 CM)P (A)	(B)
70	29	02	44 29	61 33	1026	1
71	28	02	44 30	61 30	1246	2
73	28	01	44 51	62 01	1503	1
75	24	01	44 27	63 01	16484	17
79	27	03	44 09	61 27	1111	1
87	25	02	43 57	62 02	1304	2
88	24	02	43 54	62 22	676	1
89	23	02	43 38	62 26	1875	1
91	22	05	43 27	62 30	4381	4
92	22	06	43 23	62 22	23112	22
94	23	03	43 21	62 00	4505	2
99	21	06	43 10	62 29	1298	1
100	21	05	43 19	62 42	9751	8
104	22	01	44 20	63 37	17668	16
105	21	01	44 19	63 50	9364	10
111	20	03	43 16	63 00	931	1
113	18	04	42 59	63 30	2630	4
118	17	02	43 29	64 31	2775	3
119	16	01	43 31	64 59	2434	2

122	14	02	42 50	64 37	8032	3
130	12	05	42 46	65 29	11108	6
131	13	03	43 03	65 29	954	1
132	14	01	43 15	65 28	5253	4
133	11	03	43 02	66 00	4235	4
136	13	02	43 55	66 28	6319	3

SPECIES: EGGS 1229 FOURBEARD ROCKLING (ENCHELYOPUS CIMBRIUS) EGGS

CONSECUTIVE STATION NO.	GRID	LINE	LATITUDE	LONGITUDE	BONGO(61 CM)P (A)	(B)
73	28	01	44 51	62 01	1503	1
75	24	01	44 27	63 01	8833	9
105	21	01	44 19	63 50	1873	2
112	19	05	42 55	62 56	5828	8

SPECIES: EGGS 1230 YELLOWTAIL FLOUNDER (LIMANDA FERRUGINEA) EGGS

CONSECUTIVE STATION NO.	GRID	LINE	LATITUDE	LONGITUDE	BONGO(61 CM)P (A)	(B)
25	36	05	44 40	57 59	85940	44
46	29	05	43 41	60 01	1697	1
68	28	03	44 02	60 54	75375	28
73	28	01	44 51	62 01	6010	4
75	24	01	44 27	63 01	7851	8
81	27	04	43 45	60 58	33218	14
85	24	04	43 11	61 26	1983	2
92	22	06	43 23	62 22	23112	22
104	22	01	44 20	63 37	5521	5
129	11	04	42 33	65 31	7210	3
130	12	05	42 46	65 29	27770	15
133	11	03	43 02	66 00	2118	2
136	13	02	43 55	66 28	14744	7
145	07	08	41 55	66 29	47864	32
147	08	07	41 51	66 00	4285	4

SPECIES: EGGS 1232 COMMER (TAUTOGOLABRUS ADSPERSUS) EGGS

CONSECUTIVE STATION NO.	GRID	LINE	LATITUDE	LONGITUDE	BONGO(61 CM)P (A)	(B)
122	14	02	42 50	64 37	5335	2
129	11	04	42 33	65 31	7210	3
142	10	06	42 39	66 00	39274	17
147	08	07	41 51	66 00	3214	3

SPECIES: EGGS 1235 CUSK (BROSME BROSME) EGGS

CONSECUTIVE STATION NO.	GRID	LINE	LATITUDE	LONGITUDE	BONGO(61 CM)P (A)	(B)
74	27	02	44 34	62 01	753	1
89	23	02	43 38	62 26	7498	4
90	22	04	43 35	62 40	4137	4
92	22	06	43 23	62 22	4282	4
93	22	07	43 12	62 10	11722	7
94	23	03	43 21	62 00	15749	7
95	23	04	43 01	61 37	1566	4
99	21	06	43 10	62 29	11686	9
100	21	05	43 19	62 42	2438	2
107	18	01	43 47	64 28	816	1
111	20	03	43 16	63 00	4653	5
112	19	05	42 55	62 56	52453	72
113	18	04	42 59	63 30	26301	40
114	17	04	42 42	63 36	890	2
115	16	03	42 45	64 05	1086	2
119	16	01	43 31	64 59	1217	1
123	15	03	42 47	64 34	4215	3
129	11	04	42 33	65 31	7210	3
130	12	05	42 46	65 29	25919	14
131	13	03	43 03	65 29	3816	4
132	14	01	43 15	65 28	5253	4
133	11	03	43 02	66 00	12705	12
142	10	06	42 39	66 00	23102	10
143	09	06	42 15	66 01	341	1

SPECIES: HEGOG 1236 SILVER HAKE/L.F. HAKE/O.F. HAKE/U. HAKE/F.B. ROCKLING/BUTTERFISH EGGS

CONSECUTIVE STATION NO.	GRID	LINE	LATITUDE	LONGITUDE	EGGS/10(1 CM)P (A)	(B)
3	38	01	47 00	60 07	1793	2
4	40	01	47 09	59 47	5670	3
33	35	01	45 29	59 30	2218	2
36	34	03	45 04	59 21	1330	2
39	34	04	44 45	58 56	487	1
35	30	01	44 54	61 24	1249	2
71	28	02	44 30	61 30	1246	2
72	29	01	44 47	61 28	2977	1
73	28	01	44 51	62 01	4508	3
74	27	02	44 34	62 01	6024	8
75	24	01	44 27	63 01	9814	10
76	25	01	44 19	62 27	1855	4
77	26	01	44 32	62 24	723	1
80	26	03	43 50	61 28	42953	16
81	27	04	43 45	60 58	17609	8
82	27	05	43 23	60 30	411	1
83	25	06	43 04	60 52	399	1
84	23	05	43 14	61 08	13456	37
85	24	04	43 11	61 26	253832	256
87	25	02	43 57	62 02	3913	6
88	24	02	43 54	62 22	14193	21
89	23	02	43 38	62 26	9373	5
90	22	04	43 35	62 40	76528	74
91	22	05	43 27	62 30	324211	296
92	22	06	43 23	62 22	69337	46
93	22	07	43 12	62 10	35167	21
94	23	03	43 21	62 00	90106	48
95	23	04	43 01	61 37	2350	6
96	22	08	43 02	61 59	161447	190
98	20	04	42 53	62 29	15331	37
99	21	06	43 10	62 29	71414	55
100	21	05	43 19	62 42	13407	11
101	21	04	43 32	62 58	14842	20
104	22	01	44 20	63 37	33127	30
105	21	01	44 19	63 50	58059	62
106	19	01	44 02	64 17	19228	17
107	18	01	43 47	64 28	13843	16
110	19	03	43 19	63 25	12486	16
111	20	03	43 16	63 00	34432	37
112	19	05	42 55	62 56	611949	840
113	18	04	42 59	63 30	92053	140
114	17	04	42 42	63 34	5787	13
115	16	03	42 45	64 05	24425	45
117	18	03	43 24	64 00	7477	8
118	17	02	43 29	64 31	3775	3
119	16	01	43 31	64 59	4867	4
120	15	01	43 11	64 58	1538	3
121	16	02	43 11	64 36	786	1
123	15	03	42 47	64 34	2810	2
125	14	33	42 30	64 38	11175	20
126	11	05	42 07	65 32	390	1
127	09	07	41 49	65 32	561	1
128	10	07	42 10	65 28	2692	4
129	11	04	42 33	65 31	2403	1
130	12	05	42 46	65 29	25919	14
131	13	03	43 03	65 29	954	1
132	14	01	43 15	65 28	6567	9
133	11	03	43 02	66 00	6353	6
134	10	05	43 08	66 29	1372	1
135	11	02	43 32	66 30	1647	2
136	13	02	43 55	66 28	6319	3
137	13	01	44 12	66 52	448	1
139	09	04	43 00	66 50	1172	1
140	08	05	42 45	66 55	13190	24
141	09	35	42 43	66 28	9420	10
143	09	36	42 15	66 01	2284	7
144	38	36	42 18	66 29	1722	4
147	38	37	41 51	66 00	10713	13
148	37	39	41 24	66 00	4733	10
149	36	36	41 38	65 58	266	1

130	08	08	41 00	65 07	394	1
131	09	08	40 28	64 04	3037	8
132	11	09	41 28	64 21	1672	4

SPECIES: #EGGS 1239 SILVER HAKE (MERLUCCIUS BILINEARIS) EGGS

CONSECUTIVE STATION NO.	GRID	LINE	LATITUDE	LONGITUDE	BONGO(61 CM)S (A)	(B)
91	22	05	43 27	62 30	4381	4
94	23	03	43 21	62 00	76591	34
98	20	04	42 53	62 29	414	1
99	21	06	43 10	62 29	93488	72
100	21	05	43 19	62 42	3457	3
111	20	03	43 16	63 00	5584	6
112	19	05	42 55	62 56	34969	48
136	13	02	43 55	66 28	2106	1

SPECIES: #EGGS 1242 COD/HADDOCK/WITCH EGGS

CONSECUTIVE STATION NO.	GRID	LINE	LATITUDE	LONGITUDE	BONGO(61 CM)P (A)	(B)
1	37	02	46 35	60 04	22966	23
2	37	01	46 43	60 15	40482	43
9	38	05	46 02	58 51	1053	1
13	40	07	45 40	57 50	515	1
15	38	06	45 14	57 46	775	1
16	38	09	45 03	57 30	19070	40
24	37	09	44 32	57 23	8899	6
25	36	05	44 40	57 59	105472	54
26	37	08	45 01	58 00	179475	144
27	36	03	45 10	58 38	3331	2
28	37	06	45 26	58 34	5147	4
29	36	02	45 28	59 01	1872	2
31	37	04	46 07	59 28	25021	10
32	36	01	45 48	59 27	26453	20
35	34	02	45 13	59 33	61707	63
37	35	02	45 08	59 03	14014	11
40	34	05	44 27	58 34	20598	15
41	35	05	44 19	58 00	2847	4
47	32	04	44 21	59 26	406	1
52	32	01	45 03	60 24	10410	2
54	31	01	45 10	61 00	29367	13
58	30	01	44 54	61 04	625	1
61	31	05	43 51	59 15	1698	1
63	30	04	43 38	59 26	483	1
66	29	05	43 41	60 01	1697	1
67	28	04	43 44	60 30	26762	9
68	28	03	44 02	60 54	10796	4
69	29	04	44 08	60 35	4672	3
70	29	02	44 29	61 03	103057	101
71	28	02	44 30	61 30	3114	5
72	29	01	44 47	61 28	5953	2
73	28	01	44 51	62 01	3005	2
74	27	02	44 34	62 01	11295	15
75	24	01	44 27	63 01	41219	42
76	25	01	44 19	62 27	3709	8
77	26	01	44 32	62 24	17257	24
78	26	02	44 16	62 03	1099	2
79	27	03	44 09	61 27	13335	12
87	25	02	43 57	62 02	5870	9
88	24	02	43 54	62 22	4731	7
89	23	02	43 38	62 26	41242	22
90	22	04	43 35	62 40	31025	30
91	22	05	43 27	62 30	100768	92
92	22	06	43 23	62 22	18710	18
93	22	07	43 12	62 10	10048	6
94	23	03	43 21	62 00	9011	4
95	23	04	43 01	61 37	392	1
96	22	08	43 02	61 59	1699	2
99	21	06	43 10	62 29	3895	3
100	21	05	43 19	62 42	15845	13
101	21	04	43 22	62 58	742	1
104	22	01	44 20	63 37	98276	89
105	21	01	44 19	63 50	88024	94
106	19	01	44 02	64 17	54289	48
107	18	01	43 47	64 28	7348	9

110	19	33	43 19	63 25	1561	2
111	20	33	43 16	63 30	2792	3
113	18	34	42 59	63 30	2630	4
115	16	03	42 45	64 25	543	1
116	17	33	43 33	64 30	2081	2
117	18	03	43 24	64 30	16824	18
118	17	32	43 29	64 31	28203	24
119	16	31	43 31	64 39	26771	22
122	14	02	42 50	64 37	61578	22
123	15	03	42 47	64 34	30967	22
125	14	33	42 30	64 38	259	1
129	11	04	42 33	65 31	24033	10
130	12	05	42 46	65 29	55540	30
131	13	03	43 03	65 29	7633	6
132	14	01	43 15	65 28	89305	60
133	11	03	43 02	66 00	69878	66
134	10	05	43 08	66 29	26066	19
135	11	02	43 32	66 30	11528	14
136	13	02	43 55	66 28	56551	24
137	13	01	44 12	66 52	897	2
140	08	05	42 15	66 55	1099	2
141	09	05	42 43	66 28	16041	20
142	10	04	42 39	66 00	48515	21
146	06	04	41 37	66 28	6773	6
147	08	07	41 51	66 00	1071	1

SPECIES: 81300 1243 CURB/MACKEREL EGGS

CONSECUTIVE STATION NO.	GRID	LINE	LATITUDE	LONGITUDE	BONGO(61 CM)P (A)	(B)
2	37	01	36 42	60 15	1883	2
4	40	01	47 09	59 47	3780	2
41	32	05	44 19	58 00	712	1
53	33	01	45 31	60 30	13063	1
54	31	01	45 10	61 00	11349	5
63	30	04	43 38	59 26	5800	12
69	29	04	44 08	60 35	3115	2
71	28	02	44 30	61 30	8096	13
73	28	01	44 51	62 01	16529	11
75	24	01	44 27	63 01	3926	4
76	25	01	44 19	62 27	2318	5
78	26	02	44 16	62 03	549	1
79	27	03	44 09	61 27	15557	14
80	26	03	43 50	61 28	1675153	624
81	27	04	43 45	60 58	158481	72
82	27	05	43 23	60 30	823	2
87	25	02	43 57	62 02	1957	3
88	24	02	43 54	62 22	2828	3
90	22	04	43 35	62 40	111690	108
91	22	05	43 27	62 30	600229	548
93	22	07	43 12	62 18	5824	3
94	23	03	43 21	62 00	4503	2
96	22	08	43 02	61 59	1699	2
97	21	07	42 54	62 14	1195	3
98	20	34	42 53	62 29	829	2
99	21	06	43 10	62 29	16880	13
100	21	05	43 19	62 42	10970	9
101	21	04	43 32	62 58	12584	21
103	21	02	44 01	63 31	439	1
104	22	01	44 20	63 37	4417	4
105	21	01	44 19	63 59	18729	29
106	19	01	44 32	64 17	11310	10
107	18	01	43 47	64 28	1633	2
109	20	02	43 41	63 30	11297	2
110	19	03	43 19	63 25	7023	9
111	20	03	43 16	63 30	25126	27
112	19	05	42 55	62 56	44625	64
113	18	04	42 59	63 30	144655	220
114	17	04	42 42	63 36	9793	22
115	16	03	42 45	64 25	12484	23
116	17	33	43 33	64 30	7703	5
117	18	33	43 24	64 30	2864	3
118	17	32	43 29	64 31	2817	1
119	16	31	43 31	64 39	2651	1
120	15	31	43 11	64 38	1528	1

121	10	05	43 11	64 26	3142	4
122	14	05	42 56	64 57	24772	33
123	12	03	43 47	64 34	14069	18
124	12	04	43 29	64 13	423	1
125	14	03	43 30	64 38	8940	11
126	10	07	43 10	63 28	6058	9
129	11	04	42 23	63 21	16872	7
130	12	05	42 46	63 29	46294	22
131	13	02	43 03	63 29	4771	2
132	14	01	43 15	63 26	32833	25
133	11	03	43 02	64 00	146109	138
134	10	05	43 08	64 29	63108	44
136	13	02	43 55	64 28	12638	4
137	13	01	44 12	64 52	448	1
139	09	04	43 00	64 50	1172	1
140	08	05	42 45	64 32	69246	126
141	09	03	42 43	64 28	16841	28
142	10	06	42 39	64 00	27723	13
143	09	06	42 15	64 01	4987	12
146	06	04	41 37	64 28	36124	32
147	08	07	41 31	64 00	5257	8
148	07	09	41 24	64 00	947	2

SPECIES: 4E581 1244 CUNNER/YELLOWTAIL FLOUNDER EGGS

CONSECUTIVE STATION NO.	GRID	LINE	LATITUDE	LONGITUDE	BONGO(61 CM)# (A)	(B)
2	37	01	44 43	60 13	1883	2
24	37	09	44 32	57 23	10371	7
25	36	05	44 48	57 59	433609	222
26	37	08	45 01	58 00	4985	4
27	36	03	45 10	58 38	6661	4
35	34	02	45 13	59 33	1959	2
38	35	03	44 59	58 32	1971	2
40	34	05	44 27	58 34	133197	97
52	32	01	45 03	60 24	20820	4
53	33	01	45 31	60 30	15063	1
54	31	01	45 10	61 00	18158	8
57	30	02	44 29	60 31	125821	37
61	31	05	43 51	59 15	78130	46
62	31	07	43 33	58 54	2426	5
66	29	05	43 41	60 01	26359	12
67	28	04	43 44	60 36	520381	175
68	28	03	44 02	60 54	1371151	508
69	29	04	44 08	60 25	91890	39
70	29	02	44 29	61 03	4081	4
71	28	02	44 30	61 30	1868	3
73	28	01	44 51	62 01	12039	8
74	27	02	44 34	62 01	1506	2
75	24	01	44 27	63 01	2944	3
79	27	03	44 09	61 27	14446	13
80	26	03	43 50	61 28	860529	329
81	27	04	43 45	60 58	1479156	672
82	27	05	43 23	60 30	1645	4
83	25	06	43 04	60 52	399	1
84	25	05	43 14	61 08	350	1
85	24	04	43 11	61 26	1983	2
87	25	02	43 37	62 02	28697	44
89	23	02	43 38	62 26	22495	12
90	22	04	43 25	62 40	8273	8
91	22	05	43 27	62 30	65718	60
92	22	06	43 23	62 22	42022	48
93	22	07	43 12	62 10	1675	1
100	21	05	43 19	62 42	4875	4
104	22	01	44 20	63 37	2298	2
105	21	01	44 19	63 50	5619	6
106	19	01	44 02	64 17	1131	1
111	20	03	43 16	63 00	2792	3
112	19	05	42 55	62 56	5820	8
113	18	04	42 59	63 30	2630	4
118	17	02	43 29	64 31	1258	1
119	16	01	43 31	64 59	4867	4
122	14	02	42 50	64 57	2677	1
125	14	03	42 30	64 38	259	1
129	11	04	42 23	63 31	60083	25

130	12	05	42 46	65 29	98122	33
131	13	33	43 03	65 29	1908	0
132	14	01	43 15	63 28	1313	1
133	11	33	43 02	66 00	44468	42
134	10	05	43 18	64 29	50761	37
135	11	32	43 32	64 30	6588	0
136	13	02	43 55	64 28	136910	65
137	13	31	44 12	64 32	2242	0
140	08	05	42 45	64 55	550	1
141	09	05	42 43	64 28	22735	27
142	10	06	42 39	66 00	253747	112
143	09	04	42 15	64 01	2724	0
145	07	08	41 55	66 29	1220532	816
146	06	04	41 37	64 28	236733	234
147	08	07	41 31	64 00	11784	11
149	06	06	41 08	65 58	666	2

SPECIES: #0500 1243 OFFSHORE HAKE (MERLUCCIUS ALBIDUS) 0500

CONSECUTIVE STATION NO.	GRID	LINE	LATITUDE	LONGITUDE	BOMBO(61 CM)P (A)	(B)
112	19	05	42 55	62 56	5828	8

SPECIES: #0500 1244 HAKE (UROPHYCIS SP.) 0500

CONSECUTIVE STATION NO.	GRID	LINE	LATITUDE	LONGITUDE	BOMBO(61 CM)P (A)	(B)
91	22	05	43 27	62 30	13144	12
92	22	06	43 23	62 22	12607	12
94	23	03	43 21	62 00	9011	4
95	23	04	43 01	61 37	392	1
99	21	06	43 10	62 29	2597	2
100	21	05	43 19	62 42	1219	1
111	20	03	43 16	63 00	2792	3
112	19	05	42 32	62 56	17484	24
113	18	04	42 59	63 30	5260	8

APPENDIX 2

Isaacs-Kidd net catches on cruises H032, H035, and H036 in 1980

Appendix 2, Fig. 1. Isaacs-Kidd net stations occupied on H032.

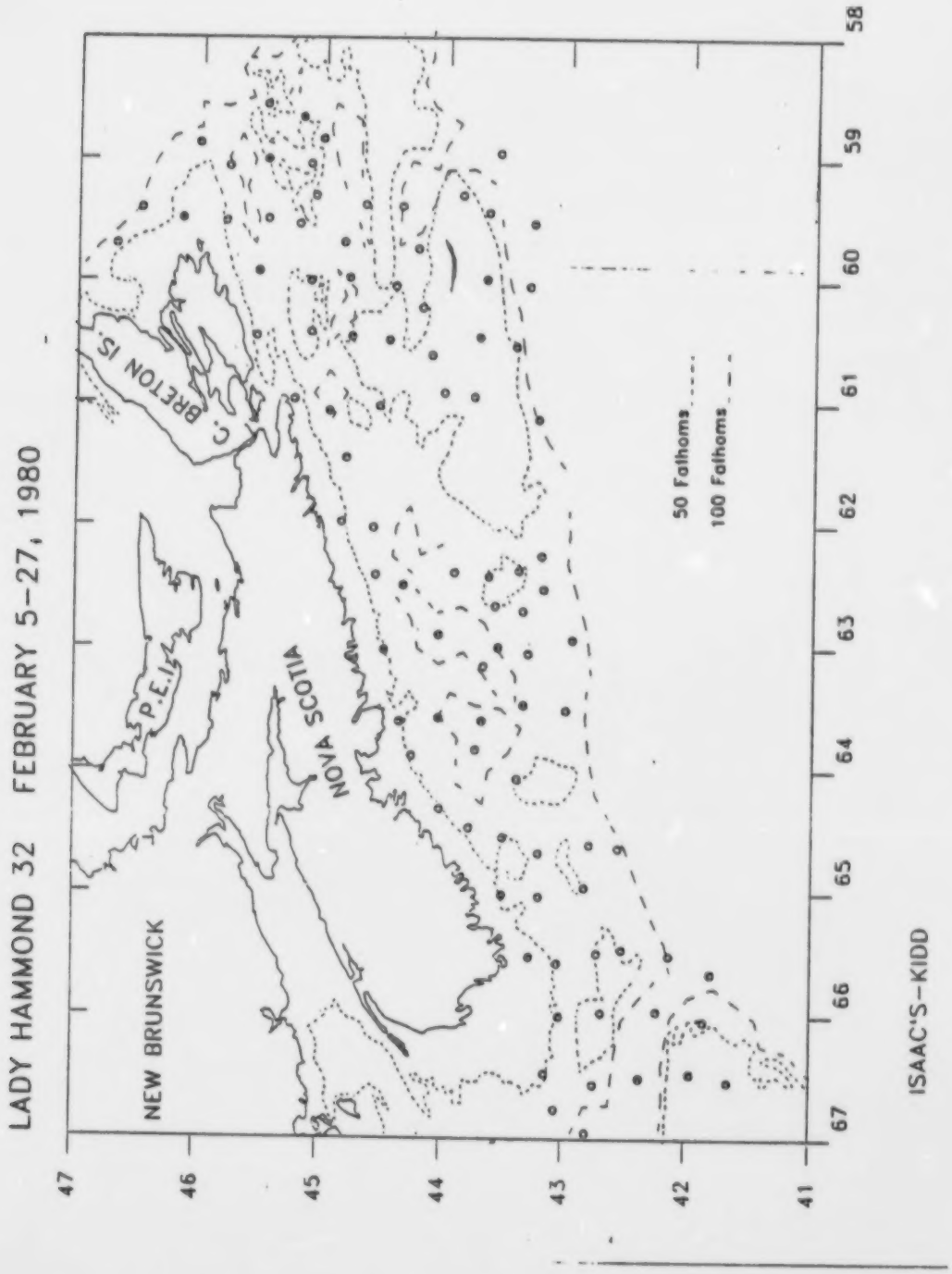

Appendix 2, Table 1. Species of eggs, larvae, juveniles and adults caught by Isaacs-Kidd nets during cruise H032.

LADY HAMMOND 32 ISAAC S-KIDD FEBRUARY 3-27, 1980

SPECIES *JUVENILE*	ATLANTIC COD (GADUS MORHUA)
SPECIES *LARVAE*	ATLANTIC COD (GADUS MORHUA)
SPECIES *JUVENILE*	SILVER HAKE (MERLUCCIUS BILINEARIS)
SPECIES *JUVENILE*	POLLOCK (POLLACHIUS VIRENS)
SPECIES *LARVAE*	POLLOCK (POLLACHIUS VIRENS)
SPECIES *LARVAE*	PEARLFISH (ECHIODON SP.)
SPECIES *LARVAE*	WITCH FLOUNDER (GLYPTOCEPHALUS CYNOGLOSSUS)
SPECIES *JUVENILE*	ATLANTIC WOLFFISH (ANARHICHAS LUPUS)
SPECIES *LARVAE*	ATLANTIC WOLFFISH (ANARHICHAS LUPUS)
SPECIES *JUVENILE*	ATLANTIC HERRING (CLUPEA HARENGUS HARENGUS)
SPECIES *LARVAE*	ATLANTIC HERRING (CLUPEA HARENGUS HARENGUS)
SPECIES *JUVENILE*	CAPELIN (MALLOTUS VILLOSUS)
SPECIES *LARVAE*	CAPELIN (MALLOTUS VILLOSUS)
SPECIES *JUVENILE*	FISH (UNIDENTIFIED LARVAE)
SPECIES *LARVAE*	FISH (UNIDENTIFIED LARVAE)
SPECIES *EGGS*	SAND LAUNCE (EGGS-AMMODYTES)
SPECIES *LARVAE*	HERRING/CAPELIN LIKE (CLUPEIDAE/OSMERIDAE)
SPECIES *JUVENILE*	SCULPIN (TRIGLOPS UNIDENTIFIED)
SPECIES *LARVAE*	SCULPIN (TRIGLOPS UNIDENTIFIED)
SPECIES *LARVAE*	SCULPINS UNIDENTIFIED (COTTIDAE)
SPECIES *JUVENILE*	SAND LANCES UNIDENTIFIED (AMMODYTES)
SPECIES *LARVAE*	SAND LANCES UNIDENTIFIED (AMMODYTES)
SPECIES *LARVAE*	ROCK GUNNEL (PHOLIS GUNNELLUS)
SPECIES *LARVAE*	SNAKEBLENNY (LUMPENUS LUMPRETAEFORMIS)
SPECIES *LARVAE*	WRYMOUTH (CRYPTACANTHODES MACULATUS)
SPECIES *LARVAE*	SHANNY UNIDENTIFIED (LUMPENIDAE)
SPECIES *LARVAE*	BARRACUDINA UNIDENTIFIED (PARALEPIDIDAE)
SPECIES *LARVAE*	WHITE BARRACUDINA (NOTOLEPIS RISSOI)
SPECIES *LARVAE*	MYROPHIS PUNCTATUS

Appendix 2, Table 2. Number of each species of eggs, larvae, juveniles and adults caught by Isaacs-Kidd nets during cruise H032 on each station.

Lady Hammond 32 Isaac's-Kidd Feb. 5/27 1980

HUNTSMAN NO. H09142

SEQ. SET	STATION LINE NO.	DATE D M Y	GEAR	TYPE TOW	MESH SIZE	GEAR DEPTH (METERS)	TIME OF TOW	LATITUDE	LONGITUDE	BOTTOM DEPTH(M)
1	24 01	5 2 80	98	4	0471	76	2120	44 28	63 01	084

SPECIES	SIZE	NO.CAUGHT
ATLANTIC HERRING (CLUPEA HARENGUS HARENGUS)	%LARVAE%	000008
CAPELIN (MALLOTUS VILLOSUS)	%JUVENILE%	000001
SCULPIN (TRIGLOPS UNIDENTIFIED)	%LARVAE%	000003
SAND LANCES UNIDENTIFIED (AMMODYTES)	%JUVENILE%	000002
SAND LANCES UNIDENTIFIED (AMMODYTES)	%LARVAE%	000003
WRYMOUTH (CRYPTACANTHODES MACULATUS)	%LARVAE%	000001

HUNTSMAN NO. H09143

SEQ. SET	STATION LINE NO.	DATE D M Y	GEAR	TYPE TOW	MESH SIZE	GEAR DEPTH (METERS)	TIME OF TOW	LATITUDE	LONGITUDE	BOTTOM DEPTH(M)
2	25 01	6 2 80	98	4	0471	205	0150	44 19	62 28	218

SPECIES	SIZE	NO.CAUGHT
ATLANTIC COD (GADUS MORHUA)	%JUVENILE%	000001
ATLANTIC WOLFFISH (ANARHICHAS LUPUS)	%LARVAE%	000001
ATLANTIC HERRING (CLUPEA HARENGUS HARENGUS)	%LARVAE%	000004
FISH (UNIDENTIFIED LARVAE)	%LARVAE%	000001

HUNTSMAN NO. H09144

SEQ. SET	STATION LINE NO.	DATE D M Y	GEAR	TYPE TOW	MESH SIZE	GEAR DEPTH (METERS)	TIME OF TOW	LATITUDE	LONGITUDE	BOTTOM DEPTH(M)
3	26 01	6 2 80	98	4	0471	133	0402	44 32	62 24	144

SPECIES	SIZE	NO.CAUGHT
ATLANTIC HERRING (CLUPEA HARENGUS HARENGUS)	%LARVAE%	000003

HUNTSMAN NO. H09145

SEQ. SET	STATION LINE NO.	DATE D M Y	GEAR	TYPE TOW	MESH SIZE	GEAR DEPTH (METERS)	TIME OF TOW	LATITUDE	LONGITUDE	BOTTOM DEPTH(M)
4	27 02	6 2 80	98	4	0471	136	0648	44 34	62 01	163

SPECIES	SIZE	NO.CAUGHT
ATLANTIC COD (GADUS MORHUA)	%LARVAE%	000003
FISH (UNIDENTIFIED LARVAE)	%LARVAE%	000006
SCULPIN (TRIGLOPS UNIDENTIFIED)	%LARVAE%	000001
SAND LANCES UNIDENTIFIED (AMMODYTES)	%LARVAE%	000223

HUNTSMAN NO. H09146

SEQ. SET	STATION LINE NO.	DATE D M Y	GEAR	TYPE TOW	MESH SIZE	GEAR DEPTH (METERS)	TIME OF TOW	LATITUDE	LONGITUDE	BOTTOM DEPTH(M)
5	28 01	6 2 80	98	4	0471	48	0913	44 49	61 57	065

SPECIES	SIZE	NO.CAUGHT
ATLANTIC COD (GADUS MORHUA)	%JUVENILE%	000001
FISH (UNIDENTIFIED LARVAE)	%LARVAE%	000001
SAND LANCES UNIDENTIFIED (AMMODYTES)	%LARVAE%	000013

HUNTSMAN NO. H09147

SEQ. SET	STATION LINE NO.	DATE D M Y	GEAR	TYPE TOW	MESH SIZE	GEAR DEPTH (METERS)	TIME OF TOW	LATITUDE	LONGITUDE	BOTTOM DEPTH(M)
6	29 01	6 2 80	98	4	0471	85	1211	44 48	61 26	095

SPECIES	SIZE	NO.CAUGHT
ATLANTIC HERRING (CLUPEA HARENGUS HARENGUS)	#LARVAE#	000004

HUNTSMAN NO. H09148

SEQ. SET	STATION LINE NO.	DATE D M Y	GEAR	TYPE TOW	MESH SIZE	GEAR DEPTH (METERS)	TIME OF TOW	LATITUDE	LONGITUDE	BOTTOM DEPTH(M)
7	30 01	6 2 80	98	4	0471	179	1444	44 56	61 04	192

SPECIES	SIZE	NO.CAUGHT
ATLANTIC HERRING (CLUPEA HARENGUS HARENGUS)	#LARVAE#	000002

HUNTSMAN NO. H09149

SEQ. SET	STATION LINE NO.	DATE D M Y	GEAR	TYPE TOW	MESH SIZE	GEAR DEPTH (METERS)	TIME OF TOW	LATITUDE	LONGITUDE	BOTTOM DEPTH(M)
8	31 01	6 2 80	98	4	0471	49	1730	45 13	60 58	060

SPECIES	SIZE	NO.CAUGHT
ATLANTIC WOLFFISH (ANARHICHAS LUPUS)	#LARVAE#	000001
ATLANTIC HERRING (CLUPEA HARENGUS HARENGUS)	#LARVAE#	000007
SCULPIN (TRIGLOPS UNIDENTIFIED)	#LARVAE#	000002
SNAKEBLENNY (LUMPENUS LUMPRETAEFORMIS)	#LARVAE#	000002

HUNTSMAN NO. H09151

SEQ. SET	STATION LINE NO.	DATE D M Y	GEAR	TYPE TOW	MESH SIZE	GEAR DEPTH (METERS)	TIME OF TOW	LATITUDE	LONGITUDE	BOTTOM DEPTH(M)
10	31 03	7 2 80	98	4	0471	99	0106	44 24	60 02	110

SPECIES	SIZE	NO.CAUGHT
ATLANTIC HERRING (CLUPEA HARENGUS HARENGUS)	#LARVAE#	000004
FISH (UNIDENTIFIED LARVAE)	#LARVAE#	000002
SNAKEBLENNY (LUMPENUS LUMPRETAEFORMIS)	#LARVAE#	000001

HUNTSMAN NO. H09152

SEQ. SET	STATION LINE NO.	DATE D M Y	GEAR	TYPE TOW	MESH SIZE	GEAR DEPTH (METERS)	TIME OF TOW	LATITUDE	LONGITUDE	BOTTOM DEPTH(M)
11	31 04	7 2 80	98	4	0471	150	0347	44 13	59 44	161

SPECIES	SIZE	NO.CAUGHT
ATLANTIC COD (GADUS MORHUA)	#JUVENILE#	000002
ATLANTIC HERRING (CLUPEA HARENGUS HARENGUS)	#LARVAE#	000002

HUNTSMAN NO. H09153

SEQ. SET	STATION LINE NO.	DATE D M Y	GEAR	TYPE TOW	MESH SIZE	GEAR DEPTH (METERS)	TIME OF TOW	LATITUDE	LONGITUDE	BOTTOM DEPTH(M)
12	32 04	7 2 80	98	4	0471	171	0619	44 22	59 23	203

SPECIES	SIZE	NO.CAUGHT
WITCH FLOUNDER (GLYPTOCEPHALUS CYNOGLOSSUS)	#LARVAE#	000001
ATLANTIC WOLFFISH (ANARHICHAS LUPUS)	#LARVAE#	000001
ATLANTIC HERRING (CLUPEA HARENGUS HARENGUS)	#LARVAE#	000006
SAND LANCES UNIDENTIFIED (AMMODYTES)	#LARVAE#	000080

HUNTSMAN NO. H09154

SEQ. SET	STATION LINE NO.	DATE D M Y	GEAR	TYPE TOW	MESH SIZE	GEAR DEPTH (METERS)	TIME OF TOW	LATITUDE	LONGITUDE	BOTTOM DEPTH(M)
13	33 04	7 2 80	98	4	0471	171	0846	44 40	59 22	190

SPECIES	SIZE	NO.CAUGHT
ATLANTIC COD (GADUS MORHUA)	#JUVENILE#	000002

HUNTSMAN NO. H09156

SEQ. SET	STATION LINE NO.	DATE D M Y	GEAR	TYPE TOW	MESH SIZE	GEAR DEPTH (METERS)	TIME OF TOW	LATITUDE	LONGITUDE	BOTTOM DEPTH(M)
15	32 02	7 2 80	98	4	0471	200	1320	44 47	59 57	217

SPECIES	SIZE	NO.CAUGHT
ATLANTIC HERRING (CLUPEA HARENGUS HARENGUS)	%LARVAE%	000001
SCULPIN (TRIGLOPS UNIDENTIFIED)	%LARVAE%	000001

HUNTSMAN NO. H09157

SEQ. SET	STATION LINE NO.	DATE D M Y	GEAR	TYPE TOW	MESH SIZE	GEAR DEPTH (METERS)	TIME OF TOW	LATITUDE	LONGITUDE	BOTTOM DEPTH(M)
16	33 02	7 2 80	98	4	0471	129	1533	45 04	59 59	140

SPECIES	SIZE	NO.CAUGHT
FISH (UNIDENTIFIED LARVAE)	%LARVAE%	000001

HUNTSMAN NO. H09158

SEQ. SET	STATION LINE NO.	DATE D M Y	GEAR	TYPE TOW	MESH SIZE	GEAR DEPTH (METERS)	TIME OF TOW	LATITUDE	LONGITUDE	BOTTOM DEPTH(M)
17	32 01	7 2 80	98	4	0471	59	1817	45 06	60 25	065

SPECIES	SIZE	NO.CAUGHT
ATLANTIC COD (GADUS MORHUA)	%JUVENILE%	000001
ATLANTIC HERRING (CLUPEA HARENGUS HARENGUS)	%LARVAE%	000003

HUNTSMAN NO. H09159

SEQ. SET	STATION LINE NO.	DATE D M Y	GEAR	TYPE TOW	MESH SIZE	GEAR DEPTH (METERS)	TIME OF TOW	LATITUDE	LONGITUDE	BOTTOM DEPTH(M)
18	33 01	8 2 80	98	4	0471	120	2256	45 32	60 27	140

SPECIES	SIZE	NO.CAUGHT
ATLANTIC COD (GADUS MORHUA)	%JUVENILE%	000001
ATLANTIC HERRING (CLUPEA HARENGUS HARENGUS)	%LARVAE%	000004
CAPELIN (MALLOTUS VILLOSUS)	%JUVENILE%	000002
FISH (UNIDENTIFIED LARVAE)	%LARVAE%	000001
SHANKBLENNY (LUMPENUS LUMPRETAEFORMIS)	%LARVAE%	000001

HUNTSMAN NO. H09160

SEQ. SET	STATION LINE NO.	DATE D M Y	GEAR	TYPE TOW	MESH SIZE	GEAR DEPTH (METERS)	TIME OF TOW	LATITUDE	LONGITUDE	BOTTOM DEPTH(M)
19	37 04	9 2 80	98	4	0471	51	0935	46 09	59 20	057

SPECIES	SIZE	NO.CAUGHT
ATLANTIC HERRING (CLUPEA HARENGUS HARENGUS)	%JUVENILE%	000001
FISH (UNIDENTIFIED LARVAE)	%JUVENILE%	000001
ROCK GUNNEL (PHOLIS GUNNELLUS)	%LARVAE%	000001

HUNTSMAN NO. H09161

SEQ. SET	STATION LINE NO.	DATE D M Y	GEAR	TYPE TOW	MESH SIZE	GEAR DEPTH (METERS)	TIME OF TOW	LATITUDE	LONGITUDE	BOTTOM DEPTH(M)
20	38 04	9 2 80	98	4	0471	139	1222	46 20	59 23	152

SPECIES	SIZE	NO.CAUGHT
ATLANTIC HERRING (CLUPEA HARENGUS HARENGUS)	%LARVAE%	000002
FISH (UNIDENTIFIED LARVAE)	%LARVAE%	000003

HUNTSMAN NO. H09162

SEQ. SET	STATION LINE NO.	DATE D M Y	GEAR	TYPE TOW	MESH SIZE	GEAR DEPTH (METERS)	TIME OF TOW	LATITUDE	LONGITUDE	BOTTOM DEPTH(M)
21	38 03	9 2 80	98	4	0471	85	1445	46 40	59 42	094

SPECIES	SIZE	NO.CAUGHT
ATLANTIC HERRING (CLUPEA HARENGUS HARENGUS)	%JUVENILE%	000004

HUNTSMAN NO. H09163

SEQ. SET	STATION LINE NO.	DATE D M Y	GEAR	TYPE TOW	MESH SIZE	GEAR DEPTH (METERS)	TIME OF TOW	LATITUDE	LONGITUDE	BOTTOM DEPTH(M)
23	38 05	9 2 80	98	4	0471	102	2200	46 01	58 51	110

SPECIES	SIZE	NO.CAUGHT
ATLANTIC HERRING (CLUPEA HARENGUS HARENGUS)	LARVAE	000003

HUNTSMAN NO. H09163

SEQ. SET	STATION LINE NO.	DATE D M Y	GEAR	TYPE TOW	MESH SIZE	GEAR DEPTH (METERS)	TIME OF TOW	LATITUDE	LONGITUDE	BOTTOM DEPTH(M)
25	36 01	10 2 80	98	4	0471	99	0338	45 47	59 29	109

SPECIES	SIZE	NO.CAUGHT
ATLANTIC HERRING (CLUPEA HARENGUS HARENGUS)	LARVAE	000003
CAPELIN (MALLOTUS VILLOSUS)	LARVAE	000001
SNAKEBLENNY (LUMPENUS LUMPRETAEFORMIS)	LARVAE	000001

HUNTSMAN NO. H09166

SEQ. SET	STATION LINE NO.	DATE D M Y	GEAR	TYPE TOW	MESH SIZE	GEAR DEPTH (METERS)	TIME OF TOW	LATITUDE	LONGITUDE	BOTTOM DEPTH(M)
26	34 01	10 2 80	98	4	0471	134	0648	45 31	59 55	145

SPECIES	SIZE	NO.CAUGHT
ATLANTIC WOLFFISH (ANARHICHAS LUPUS)	LARVAE	000001

HUNTSMAN NO. H09168

SEQ. SET	STATION LINE NO.	DATE D M Y	GEAR	TYPE TOW	MESH SIZE	GEAR DEPTH (METERS)	TIME OF TOW	LATITUDE	LONGITUDE	BOTTOM DEPTH(M)
28	34 02	10 2 80	98	4	0471	85	1135	45 12	59 32	104

SPECIES	SIZE	NO.CAUGHT
ATLANTIC COD (GADUS MORHUA)	LARVAE	000001
SCULPIN (TRIGLOPS UNIDENTIFIED)	LARVAE	000001

HUNTSMAN NO. H09169

SEQ. SET	STATION LINE NO.	DATE D M Y	GEAR	TYPE TOW	MESH SIZE	GEAR DEPTH (METERS)	TIME OF TOW	LATITUDE	LONGITUDE	BOTTOM DEPTH(M)
29	34 03	10 2 80	98	4	0471	124	1333	45 04	59 18	135

SPECIES	SIZE	NO.CAUGHT
ATLANTIC COD (GADUS MORHUA)	JUVENILE	000002

HUNTSMAN NO. H09170

SEQ. SET	STATION LINE NO.	DATE D M Y	GEAR	TYPE TOW	MESH SIZE	GEAR DEPTH (METERS)	TIME OF TOW	LATITUDE	LONGITUDE	BOTTOM DEPTH(M)
30	35 02	10 2 80	98	4	0471	85	1545	45 07	59 01	094

SPECIES	SIZE	NO.CAUGHT
SCULPIN (TRIGLOPS UNIDENTIFIED)	LARVAE	000001

HUNTSMAN NO. H09171

SEQ. SET	STATION LINE NO.	DATE D M Y	GEAR	TYPE TOW	MESH SIZE	GEAR DEPTH (METERS)	TIME OF TOW	LATITUDE	LONGITUDE	BOTTOM DEPTH(M)
31	35 03	10 2 80	98	4	0471	74	1735	45 00	58 50	087

SPECIES	SIZE	NO.CAUGHT
ATLANTIC HERRING (CLUPEA HARENGUS HARENGUS)	LARVAE	000001

HUNTSMAN NO. H09172

SEQ. SET	STATION LINE NO.	DATE D M Y	GEAR	TYPE TOW	MESH SIZE	GEAR DEPTH (METERS)	TIME OF TOW	LATITUDE	LONGITUDE	BOTTOM DEPTH(M)
32	36 03	10 2 80	98	4	0471	70	1942	45 11	58 39	078

SPECIES	SIZE	NO.CAUGHT
SCULPIN (TRIGLOPS UNIDENTIFIED)	LARVAE	000001

HUNTSMAN NO. H09174

SEQ. SET	STATION LINE NO.	DATE D M Y	GEAR	TYPE TOW	MESH SIZE	GEAR DEPTH (METERS)	TIME OF TOW	LATITUDE	LONGITUDE	BOTTOM DEPTH(M)
34	37 04	11 2 80	98	4	0471	105	0126	42 27	58 32	117

SPECIES	SIZE	NO.CAUGHT
SCULPIN (TRIGLOPS UNIDENTIFIED)	JUVENILES	000001

HUNTSMAN NO. H09175

SEQ. SET	STATION LINE NO.	DATE D M Y	GEAR	TYPE TOW	MESH SIZE	GEAR DEPTH (METERS)	TIME OF TOW	LATITUDE	LONGITUDE	BOTTOM DEPTH(M)
35	29 02	12 2 80	98	4	0471	85	0443	44 31	61 01	096

SPECIES	SIZE	NO.CAUGHT
ATLANTIC HERRING (CLUPEA HARENGUS HARENGUS)	LARVAES	000001
SAND LANCES UNIDENTIFIED (AMMODYTES)	LARVAES	000001
SHAKEBLENNY (LUMPENUS LUMPRETAEFORMIS)	LARVAES	000003

HUNTSMAN NO. H09176

SEQ. SET	STATION LINE NO.	DATE D M Y	GEAR	TYPE TOW	MESH SIZE	GEAR DEPTH (METERS)	TIME OF TOW	LATITUDE	LONGITUDE	BOTTOM DEPTH(M)
36	30 02	12 2 80	98	4	0471	25	0755	44 27	60 28	030

SPECIES	SIZE	NO.CAUGHT
ATLANTIC HERRING (CLUPEA HARENGUS HARENGUS)	LARVAES	000001
SAND LANCE (EGGS-AMMODYTES)	EGGSS	000001
SAND LANCES UNIDENTIFIED (AMMODYTES)	LARVAES	000007

HUNTSMAN NO. H09177

SEQ. SET	STATION LINE NO.	DATE D M Y	GEAR	TYPE TOW	MESH SIZE	GEAR DEPTH (METERS)	TIME OF TOW	LATITUDE	LONGITUDE	BOTTOM DEPTH(M)
37	30 03	12 2 80	98	4	0471	119	1022	44 12	60 13	125

SPECIES	SIZE	NO.CAUGHT
ATLANTIC COD (GADUS MORHUA)	JUVENILES	000001
FISH (UNIDENTIFIED) LARVAE	LARVAES	000001
SHAKEBLENNY (LUMPENUS LUMPRETAEFORMIS)	LARVAES	000001

HUNTSMAN NO. H09178

SEQ. SET	STATION LINE NO.	DATE D M Y	GEAR	TYPE TOW	MESH SIZE	GEAR DEPTH (METERS)	TIME OF TOW	LATITUDE	LONGITUDE	BOTTOM DEPTH(M)
38	29 04	12 2 80	98	4	0471	50	1304	44 07	60 36	056

SPECIES	SIZE	NO.CAUGHT
ATLANTIC COD (GADUS MORHUA)	JUVENILES	000002

HUNTSMAN NO. H09179

SEQ. SET	STATION LINE NO.	DATE D M Y	GEAR	TYPE TOW	MESH SIZE	GEAR DEPTH (METERS)	TIME OF TOW	LATITUDE	LONGITUDE	BOTTOM DEPTH(M)
39	28 03	12 2 80	98	4	0471	34	1507	44 00	60 33	046

SPECIES	SIZE	NO.CAUGHT
SCULPIN (TRIGLOPS UNIDENTIFIED)	LARVAES	000001
SHAKEBLENNY (LUMPENUS LUMPRETAEFORMIS)	LARVAES	000001

HUNTSMAN NO. H09181

SEQ. SET	STATION LINE NO.	DATE D M Y	GEAR	TYPE TOW	MESH SIZE	GEAR DEPTH (METERS)	TIME OF TOW	LATITUDE	LONGITUDE	BOTTOM DEPTH(M)
41	28 04	12 2 80	98	4	0471	51	2010	43 44	60 27	058

SPECIES	SIZE	NO.CAUGHT
ATLANTIC COD (GADUS MORHUA)	JUVENILES	000039
ATLANTIC COD (GADUS MORHUA)	LARVAES	000029
POLLOCK (POLLACHIUS VIRENS)	LARVAES	000012

ATLANTIC HERRING (CLUPEA HARENGUS HARENGUS) — #LARVAE# 000339
FISH (UNIDENTIFIED LARVAE) — #LARVAE# 000048
SAND LANCES UNIDENTIFIED (AMMODYTES) — #JUVENILE# 000152
SAND LANCES UNIDENTIFIED (AMMODYTES) — #LARVAE# 000046
SHAKESPEHHY (LUMPENUS LUMPRETAEFORMIS) — #LARVAE# 000001

HUNTSMAN NO. H09182

SEQ. SET	STATION LINE NO.	DATE D M Y	GEAR	TYPE TOW	MESH SIZE	GEAR DEPTH (METERS)	TIME OF TOW	LATITUDE	LONGITUDE	BOTTOM DEPTH(M)
42	29 05	12 2 80	98	4	0471	68	2310	43 40	59 58	074

SPECIES

SIZE	NO.CAUGHT

ATLANTIC COD (GADUS MORHUA) — #JUVENILE# 000002
ATLANTIC HERRING (CLUPEA HARENGUS HARENGUS) — #LARVAE# 000007
FISH (UNIDENTIFIED LARVAE) — #JUVENILE# 000009
FISH (UNIDENTIFIED LARVAE) — #LARVAE# 000014
HERRING/CAPELIN LIKE (CLUPEIDAE/OSMERIDAE) — #LARVAE# 000003
SCULPINS UNIDENTIFIED (COTTIDAE) — #LARVAE# 000001
SAND LANCES UNIDENTIFIED (AMMODYTES) — #JUVENILE# 000020
SAND LANCES UNIDENTIFIED (AMMODYTES) — #LARVAE# 000012

HUNTSMAN NO. H09184

SEQ. SET	STATION LINE NO.	DATE D M Y	GEAR	TYPE TOW	MESH SIZE	GEAR DEPTH (METERS)	TIME OF TOW	LATITUDE	LONGITUDE	BOTTOM DEPTH(M)
44	31 05	13 2 80	98	4	0471	49	0445	43 52	59 17	042

SPECIES

SIZE	NO.CAUGHT

FISH (UNIDENTIFIED LARVAE) — #JUVENILE# 000001
FISH (UNIDENTIFIED LARVAE) — #LARVAE# 000035
SAND LANCES UNIDENTIFIED (AMMODYTES) — #JUVENILE# 000003
SAND LANCES UNIDENTIFIED (AMMODYTES) — #LARVAE# 000001

HUNTSMAN NO. H09185

SEQ. SET	STATION LINE NO.	DATE D M Y	GEAR	TYPE TOW	MESH SIZE	GEAR DEPTH (METERS)	TIME OF TOW	LATITUDE	LONGITUDE	BOTTOM DEPTH(M)
45	31 07	13 2 80	98	4	0471	205	0911	43 34	58 56	998

SPECIES

SIZE	NO.CAUGHT

FISH (UNIDENTIFIED LARVAE) — #LARVAE# 000001

HUNTSMAN NO. H09186

SEQ. SET	STATION LINE NO.	DATE D M Y	GEAR	TYPE TOW	MESH SIZE	GEAR DEPTH (METERS)	TIME OF TOW	LATITUDE	LONGITUDE	BOTTOM DEPTH(M)
46	29 07	13 2 80	98	4	0471	200	1243	43 17	59 31	998

SPECIES

SIZE	NO.CAUGHT

FISH (UNIDENTIFIED LARVAE) — #LARVAE# 000001
SAND LANCES UNIDENTIFIED (AMMODYTES) — #JUVENILE# 000001

HUNTSMAN NO. H09190

SEQ. SET	STATION LINE NO.	DATE D M Y	GEAR	TYPE TOW	MESH SIZE	GEAR DEPTH (METERS)	TIME OF TOW	LATITUDE	LONGITUDE	BOTTOM DEPTH(M)
50	23 01	19 2 80	98	4	0471	200	1423	44 02	62 53	235

SPECIES

SIZE	NO.CAUGHT

ATLANTIC COD (GADUS MORHUA) — #JUVENILE# 000001

HUNTSMAN NO. H09191

SEQ. SET	STATION LINE NO.	DATE D M Y	GEAR	TYPE TOW	MESH SIZE	GEAR DEPTH (METERS)	TIME OF TOW	LATITUDE	LONGITUDE	BOTTOM DEPTH(M)
51	24 02	19 2 80	98	4	0471	120	1910	43 55	62 22	124

SPECIES

SIZE	NO.CAUGHT

ATLANTIC COD (GADUS MORHUA) — #JUVENILE# 000006
SILVER HAKE (MERLUCCIUS BILINEARIS) — #JUVENILE# 000002
FISH (UNIDENTIFIED LARVAE) — #JUVENILE# 000004
FISH (UNIDENTIFIED LARVAE) — #LARVAE# 000003

HUNTSMAN NO. H09192

SEQ. SET	STATION LINE NO.	DATE D M Y	GEAR	TYPE TOW	MESH SIZE	GEAR DEPTH (METERS)	TIME OF TOW	LATITUDE	LONGITUDE	BOTTOM DEPTH(M)
52	22 04	20 2 80	98	4	0471	83	0002	42 34	62 38	100

SPECIES	SIZE	NO.CAUGHT
ATLANTIC WOLFFISH (ANARHICHAS LUPUS)	&JUVENILE&	000001

HUNTSMAN NO. H09193

SEQ. SET	STATION LINE NO.	DATE D M Y	GEAR	TYPE TOW	MESH SIZE	GEAR DEPTH (METERS)	TIME OF TOW	LATITUDE	LONGITUDE	BOTTOM DEPTH(M)
53	23 02	20 2 80	98	4	0471	64	0548	43 38	62 29	071

SPECIES	SIZE	NO.CAUGHT
FISH (UNIDENTIFIED LARVAE)	&LARVAE&	000001

HUNTSMAN NO. H09194

SEQ. SET	STATION LINE NO.	DATE D M Y	GEAR	TYPE TOW	MESH SIZE	GEAR DEPTH (METERS)	TIME OF TOW	LATITUDE	LONGITUDE	BOTTOM DEPTH(M)
54	22 06	20 2 80	98	4	0471	74	0907	43 22	62 22	084

SPECIES	SIZE	NO.CAUGHT
ATLANTIC COD (GADUS MORHUA)	&LARVAE&	000001
POLLOCK (POLLACHIUS VIRENS)	&JUVENILE&	000001
POLLOCK (POLLACHIUS VIRENS)	&LARVAE&	000001

HUNTSMAN NO. H09195

SEQ. SET	STATION LINE NO.	DATE D M Y	GEAR	TYPE TOW	MESH SIZE	GEAR DEPTH (METERS)	TIME OF TOW	LATITUDE	LONGITUDE	BOTTOM DEPTH(M)
55	22 07	20 2 80	98	4	0471	119	1122	43 11	62 15	100

SPECIES	SIZE	NO.CAUGHT
POLLOCK (POLLACHIUS VIRENS)	&JUVENILE&	000001
POLLOCK (POLLACHIUS VIRENS)	&LARVAE&	000001
ATLANTIC WOLFFISH (ANARHICHAS LUPUS)	&JUVENILE&	000001

HUNTSMAN NO. H09196

SEQ. SET	STATION LINE NO.	DATE D M Y	GEAR	TYPE TOW	MESH SIZE	GEAR DEPTH (METERS)	TIME OF TOW	LATITUDE	LONGITUDE	BOTTOM DEPTH(M)
56	21 06	20 2 80	98	4	0471	116	1440	43 11	62 30	104

SPECIES	SIZE	NO.CAUGHT
ATLANTIC COD (GADUS MORHUA)	&LARVAE&	000001
POLLOCK (POLLACHIUS VIRENS)	&LARVAE&	000002

HUNTSMAN NO. H09197

SEQ. SET	STATION LINE NO.	DATE D M Y	GEAR	TYPE TOW	MESH SIZE	GEAR DEPTH (METERS)	TIME OF TOW	LATITUDE	LONGITUDE	BOTTOM DEPTH(M)
57	21 05	20 2 80	98	4	0471	85	1726	43 20	62 42	094

SPECIES	SIZE	NO.CAUGHT
FISH (UNIDENTIFIED LARVAE)	&LARVAE&	000001
ROCK GUNNEL (PHOLIS GUNNELLUS)	&LARVAE&	000001

HUNTSMAN NO. H09198

SEQ. SET	STATION LINE NO.	DATE D M Y	GEAR	TYPE TOW	MESH SIZE	GEAR DEPTH (METERS)	TIME OF TOW	LATITUDE	LONGITUDE	BOTTOM DEPTH(M)
58	21 04	20 2 80	98	4	0471	135	2133	43 33	62 59	144

SPECIES	SIZE	NO.CAUGHT
ATLANTIC COD (GADUS MORHUA)	&LARVAE&	000001
POLLOCK (POLLACHIUS VIRENS)	&LARVAE&	000002
ATLANTIC HERRING (CLUPEA HARENGUS HARENGUS)	&LARVAE&	000001

HUNTSMAN NO. H09199

SEQ. SET	STATION LINE NO.	DATE D M Y	GEAR	TYPE TOW	MESH SIZE	GEAR DEPTH (METERS)	TIME OF TOW	LATITUDE	LONGITUDE	BOTTOM DEPTH(M)
59	21 33	21 2 80	98	4	0471	19	1152	43 29	63 09	240

SPECIES	SIZE	NO.CAUGHT
ATLANTIC COD (GADUS MORHUA)	JUVENILES	000002
SILVER HAKE (MERLUCCIUS BILINEARIS)	JUVENILES	000003
POLLOCK (POLLACHIUS VIRENS)	LARVAES	000001
ATLANTIC HERRING (CLUPEA HARENGUS HARENGUS)	LARVAES	000001

HUNTSMAN NO. H09200

SEQ. SET	STATION LINE NO.	DATE D M Y	GEAR	TYPE TOW	MESH SIZE	GEAR DEPTH (METERS)	TIME OF TOW	LATITUDE	LONGITUDE	BOTTOM DEPTH(M)
60	21 02	21 2 80	98	4	0471	169	0623	44 01	63 24	186

SPECIES	SIZE	NO.CAUGHT
ATLANTIC COD (GADUS MORHUA)	JUVENILES	000001
SILVER HAKE (MERLUCCIUS BILINEARIS)	JUVENILES	000001
POLLOCK (POLLACHIUS VIRENS)	LARVAES	000002
ATLANTIC HERRING (CLUPEA HARENGUS HARENGUS)	LARVAES	000001
FISH (UNIDENTIFIED LARVAE)	LARVAES	000001
SAND LANCES UNIDENTIFIED (AMMODYTES)	LARVAES	000001

HUNTSMAN NO. H09201

SEQ. SET	STATION LINE NO.	DATE D M Y	GEAR	TYPE TOW	MESH SIZE	GEAR DEPTH (METERS)	TIME OF TOW	LATITUDE	LONGITUDE	BOTTOM DEPTH(M)
61	21 01	21 2 80	98	4	0471	99	0909	44 19	63 52	110

SPECIES	SIZE	NO.CAUGHT
ATLANTIC COD (GADUS MORHUA)	LARVAES	000003
ATLANTIC HERRING (CLUPEA HARENGUS HARENGUS)	LARVAES	000004
SAND LANCES UNIDENTIFIED (AMMODYTES)	LARVAES	000005
SHANKBLENNY (LUMPENUS LUMPRETAEFORMIS)	LARVAES	000001

HUNTSMAN NO. H09202

SEQ. SET	STATION LINE NO.	DATE D M Y	GEAR	TYPE TOW	MESH SIZE	GEAR DEPTH (METERS)	TIME OF TOW	LATITUDE	LONGITUDE	BOTTOM DEPTH(M)
62	19 01	21 2 80	98	4	0471	74	1152	44 01	64 19	087

SPECIES	SIZE	NO.CAUGHT
ATLANTIC COD (GADUS MORHUA)	JUVENILES	000003
POLLOCK (POLLACHIUS VIRENS)	LARVAES	000001
WITCH FLOUNDER (GLYPTOCEPHALUS CYNOGLOSSUS)	LARVAES	000001
ATLANTIC WOLFFISH (ANARRICHAS LUPUS)	LARVAES	000001
ATLANTIC HERRING (CLUPEA HARENGUS HARENGUS)	LARVAES	000004
FISH (UNIDENTIFIED LARVAE)	LARVAES	000001
SHANKBLENNY (LUMPENUS LUMPRETAEFORMIS)	LARVAES	000003

HUNTSMAN NO. H09203

SEQ. SET	STATION LINE NO.	DATE D M Y	GEAR	TYPE TOW	MESH SIZE	GEAR DEPTH (METERS)	TIME OF TOW	LATITUDE	LONGITUDE	BOTTOM DEPTH(M)
63	18 01	21 2 80	98	4	0471	111	1405	43 44	64 28	140

SPECIES	SIZE	NO.CAUGHT
ATLANTIC COD (GADUS MORHUA)	JUVENILES	000002
POLLOCK (POLLACHIUS VIRENS)	LARVAES	000001
ATLANTIC WOLFFISH (ANARRICHAS LUPUS)	LARVAES	000001
ATLANTIC HERRING (CLUPEA HARENGUS HARENGUS)	LARVAES	000003
SHANNY UNIDENTIFIED (LUMPENIDAE)	LARVAES	000001

HUNTSMAN NO. H09204

SEQ. SET	STATION LINE NO.	DATE D M Y	GEAR	TYPE TOW	MESH SIZE	GEAR DEPTH (METERS)	TIME OF TOW	LATITUDE	LONGITUDE	BOTTOM DEPTH(M)
64	57 02	21 2 80	98	4	0471	83	1439	43 39	64 32	191

SPECIES	SIZE	NO.CAUGHT
ATLANTIC COD (GADUS MORHUA)	JUVENILES	000063
ATLANTIC COD (GADUS MORHUA)	LARVAE	000001
POLLOCK (POLLACHIUS VIRENS)	LARVAE	000001
ATLANTIC HERRING (CLUPEA HARENGUS HARENGUS)	LARVAE	000001

HUNTSMAN NO. H09205

SEQ. SET	STATION LINE NO.	DATE D M Y	GEAR	TYPE TOW	MESH SIZE	GEAR DEPTH (METERS)	TIME OF TOW	LATITUDE	LONGITUDE	BOTTOM DEPTH(M)
63	19 02	21 2 80	98	4	0471	200	2051	43 44	63 50	250

SPECIES	SIZE	NO.CAUGHT
ATLANTIC COD (GADUS MORHUA)	JUVENILES	000001
POLLOCK (POLLACHIUS VIRENS)	LARVAE	000001
ATLANTIC WOLFFISH (ANARRHICHAS LUPUS)	LARVAE	000001
ATLANTIC HERRING (CLUPEA HARENGUS HARENGUS)	LARVAE	000003
FISH (UNIDENTIFIED LARVAE)	LARVAE	000001

HUNTSMAN NO. H09206

SEQ. SET	STATION LINE NO.	DATE D M Y	GEAR	TYPE TOW	MESH SIZE	GEAR DEPTH (METERS)	TIME OF TOW	LATITUDE	LONGITUDE	BOTTOM DEPTH(M)
64	20 02	22 2 80	98	4	0471	200	0735	43 40	63 25	213

SPECIES	SIZE	NO.CAUGHT
ATLANTIC COD (GADUS MORHUA)	LARVAE	000001
ATLANTIC WOLFFISH (ANARRHICHAS LUPUS)	LARVAE	000001
FISH (UNIDENTIFIED LARVAE)	LARVAE	000003

HUNTSMAN NO. H09207

SEQ. SET	STATION LINE NO.	DATE D M Y	GEAR	TYPE TOW	MESH SIZE	GEAR DEPTH (METERS)	TIME OF TOW	LATITUDE	LONGITUDE	BOTTOM DEPTH(M)
67	18 03	22 2 80	98	4	0471	89	1043	43 22	64 03	099

SPECIES	SIZE	NO.CAUGHT
ATLANTIC COD (GADUS MORHUA)	JUVENILES	000001
ATLANTIC COD (GADUS MORHUA)	LARVAE	000001
POLLOCK (POLLACHIUS VIRENS)	LARVAE	000004
ATLANTIC HERRING (CLUPEA HARENGUS HARENGUS)	LARVAE	000001
SAND LANCER UNIDENTIFIED (AMMODYTES)	LARVAE	000001

HUNTSMAN NO. H09208

SEQ. SET	STATION LINE NO.	DATE D M Y	GEAR	TYPE TOW	MESH SIZE	GEAR DEPTH (METERS)	TIME OF TOW	LATITUDE	LONGITUDE	BOTTOM DEPTH(M)
68	16 02	22 2 80	98	4	0471	129	1340	43 11	64 39	136

SPECIES	SIZE	NO.CAUGHT
ATLANTIC COD (GADUS MORHUA)	JUVENILES	000002
ATLANTIC COD (GADUS MORHUA)	LARVAE	000002
POLLOCK (POLLACHIUS VIRENS)	JUVENILES	000001
POLLOCK (POLLACHIUS VIRENS)	LARVAE	000001
FISH (UNIDENTIFIED LARVAE)	LARVAE	000003
SCULPIN (TRIGLOPS) UNIDENTIFIED	LARVAE	000001

HUNTSMAN NO. H09209

SEQ. SET	STATION LINE NO.	DATE D M Y	GEAR	TYPE TOW	MESH SIZE	GEAR DEPTH (METERS)	TIME OF TOW	LATITUDE	LONGITUDE	BOTTOM DEPTH(M)
69	15 01	22 2 80	98	4	0471	153	1710	43 12	65 01	160

SPECIES	SIZE	NO.CAUGHT
ATLANTIC COD (GADUS MORHUA)	JUVENILES	000004

HUNTSMAN NO. H09210

SEQ. SET	STATION LINE NO.	DATE D M Y	GEAR	TYPE TOW	MESH SIZE	GEAR DEPTH (METERS)	TIME OF TOW	LATITUDE	LONGITUDE	BOTTOM DEPTH(M)
70	16 01	22 2 80	98	4	0471	80	2008	43 30	65 00	093

SPECIES	SIZE	NO.CAUGHT
ATLANTIC WOLFFISH (ANARHICHAS LUPUS)	#LARVAE#	000002
ATLANTIC HERRING (CLUPEA HARENGUS HARENGUS)	#LARVAE#	000001
SAND LANCES UNIDENTIFIED (AMMODYTES)	#LARVAE#	000001
SNAKEBLENNY (LUMPENUS LUMPRETAEFORMIS)	#LARVAE#	000001

HUNTSMAN NO. H09212

SEQ. SET	STATION LINE NO.	DATE D M Y	GEAR	TYPE TOW	MESH SIZE	GEAR DEPTH (METERS)	TIME OF TOW	LATITUDE	LONGITUDE	BOTTOM DEPTH(M)
72	13 03	23 2 80	98	4	0471	119	1635	43 02	65 33	129

SPECIES	SIZE	NO.CAUGHT
ATLANTIC COD (GADUS MORHUA)	#JUVENILE#	000001
ATLANTIC WOLFFISH (ANARHICHAS LUPUS)	#LARVAE#	000002
ATLANTIC HERRING (CLUPEA HARENGUS HARENGUS)	#LARVAE#	000001
SNAKEBLENNY (LUMPENUS LUMPRETAEFORMIS)	#LARVAE#	000001

HUNTSMAN NO. H09213

SEQ. SET	STATION LINE NO.	DATE D M Y	GEAR	TYPE TOW	MESH SIZE	GEAR DEPTH (METERS)	TIME OF TOW	LATITUDE	LONGITUDE	BOTTOM DEPTH(M)
73	12 05	23 2 80	98	4	0471	80	1913	42 42	65 29	093

SPECIES	SIZE	NO.CAUGHT
ATLANTIC COD (GADUS MORHUA)	#JUVENILE#	000001
ATLANTIC COD (GADUS MORHUA)	#LARVAE#	000001
ATLANTIC WOLFFISH (ANARHICHAS LUPUS)	#JUVENILE#	000002
FISH (UNIDENTIFIED LARVAE)	#JUVENILE#	000001
SNAKEBLENNY (LUMPENUS LUMPRETAEFORMIS)	#LARVAE#	000001

HUNTSMAN NO. H09214

SEQ. SET	STATION LINE NO.	DATE D M Y	GEAR	TYPE TOW	MESH SIZE	GEAR DEPTH (METERS)	TIME OF TOW	LATITUDE	LONGITUDE	BOTTOM DEPTH(M)
74	11 04	23 2 80	98	4	0471	89	2145	42 30	65 26	096

SPECIES	SIZE	NO.CAUGHT
POLLOCK (POLLACHIUS VIRENS)	#JUVENILE#	000001
ATLANTIC WOLFFISH (ANARHICHAS LUPUS)	#LARVAE#	000003
ATLANTIC HERRING (CLUPEA HARENGUS HARENGUS)	#LARVAE#	000001

HUNTSMAN NO. H09215

SEQ. SET	STATION LINE NO.	DATE D M Y	GEAR	TYPE TOW	MESH SIZE	GEAR DEPTH (METERS)	TIME OF TOW	LATITUDE	LONGITUDE	BOTTOM DEPTH(M)
75	10 07	23 2 80	98	4	0471	120	2308	42 07	65 30	149

SPECIES	SIZE	NO.CAUGHT
ATLANTIC COD (GADUS MORHUA)	#JUVENILE#	000001
ATLANTIC WOLFFISH (ANARHICHAS LUPUS)	#LARVAE#	000001

HUNTSMAN NO. H09217

SEQ. SET	STATION LINE NO.	DATE D M Y	GEAR	TYPE TOW	MESH SIZE	GEAR DEPTH (METERS)	TIME OF TOW	LATITUDE	LONGITUDE	BOTTOM DEPTH(M)
77	08 07	24 2 80	98	4	0471	94	0410	41 50	66 01	098

SPECIES	SIZE	NO.CAUGHT
PEARLFISH (ECHIODON SP.)	#LARVAE#	000001
FISH (UNIDENTIFIED LARVAE)	#LARVAE#	000001
BARRACUDINA UNIDENTIFIED (PARALEPIDIDAE)	#LARVAE#	000001

HUNTSMAN NO. H09219

SEQ. SET	STATION LINE	NO.	DATE D	M	Y	GEAR	TYPE TOW	MESH SIZE	GEAR DEPTH (METERS)	TIME OF TOW	LATITUDE	LONGITUDE	BOTTOM DEPTH(M)
79	07	08	24	2	80	98	4	0471	74	0935	41 56	66 28	083

SPECIES	SIZE	NO.CAUGHT
POLLOCK (POLLACHIUS VIRENS)	%LARVAE%	000001
FISH (UNIDENTIFIED LARVAE)	%JUVENILE%	000002
SCULPIN (TRIGLOPS UNIDENTIFIED)	%LARVAE%	000001
SAND LANCES UNIDENTIFIED (AMMODYTES)	%LARVAE%	000002

HUNTSMAN NO. H09220

SEQ. SET	STATION LINE	NO.	DATE D	M	Y	GEAR	TYPE TOW	MESH SIZE	GEAR DEPTH (METERS)	TIME OF TOW	LATITUDE	LONGITUDE	BOTTOM DEPTH(M)
80	09	06	24	2	80	98	4	0471	196	1352	42 14	65 57	229

SPECIES	SIZE	NO.CAUGHT
POLLOCK (POLLACHIUS VIRENS)	%LARVAE%	000001
ATLANTIC WOLFFISH (ANARHICHAS LUPUS)	%JUVENILE%	000001
BARRACUDINA UNIDENTIFIED (PARALEPIDIDAE)	%LARVAE%	000001
WHITE BARRACUDINA (NOTOLEPIS RISSOI)	%LARVAE%	000001

HUNTSMAN NO. H09221

SEQ. SET	STATION LINE	NO.	DATE D	M	Y	GEAR	TYPE TOW	MESH SIZE	GEAR DEPTH (METERS)	TIME OF TOW	LATITUDE	LONGITUDE	BOTTOM DEPTH(M)
81	08	06	24	2	80	98	4	0471	196	1657	42 22	66 30	308

SPECIES	SIZE	NO.CAUGHT
ATLANTIC COD (GADUS MORHUA)	%JUVENILE%	000001
POLLOCK (POLLACHIUS VIRENS)	%JUVENILE%	000001
ATLANTIC WOLFFISH (ANARHICHAS LUPUS)	%LARVAE%	000001

HUNTSMAN NO. H09222

SEQ. SET	STATION LINE	NO.	DATE D	M	Y	GEAR	TYPE TOW	MESH SIZE	GEAR DEPTH (METERS)	TIME OF TOW	LATITUDE	LONGITUDE	BOTTOM DEPTH(M)
82	09	05	24	2	80	98	4	0471	135	1937	42 44	66 32	144

SPECIES	SIZE	NO.CAUGHT
ATLANTIC COD (GADUS MORHUA)	%JUVENILE%	000002
ATLANTIC COD (GADUS MORHUA)	%LARVAE%	000001
POLLOCK (POLLACHIUS VIRENS)	%JUVENILE%	000001
POLLOCK (POLLACHIUS VIRENS)	%LARVAE%	000002
ATLANTIC WOLFFISH (ANARHICHAS LUPUS)	%JUVENILE%	000001
FISH (UNIDENTIFIED LARVAE)	%LARVAE%	000001

HUNTSMAN NO. H09223

SEQ. SET	STATION LINE	NO.	DATE D	M	Y	GEAR	TYPE TOW	MESH SIZE	GEAR DEPTH (METERS)	TIME OF TOW	LATITUDE	LONGITUDE	BOTTOM DEPTH(M)
83	08	05	24	2	80	98	4	0471	175	2204	42 47	66 56	185

SPECIES	SIZE	NO.CAUGHT
POLLOCK (POLLACHIUS VIRENS)	%LARVAE%	000001
ATLANTIC WOLFFISH (ANARHICHAS LUPUS)	%JUVENILE%	000001
ATLANTIC WOLFFISH (ANARHICHAS LUPUS)	%LARVAE%	000001
FISH (UNIDENTIFIED LARVAE)	%LARVAE%	000002

HUNTSMAN NO. H09224

SEQ. SET	STATION LINE	NO.	DATE D	M	Y	GEAR	TYPE TOW	MESH SIZE	GEAR DEPTH (METERS)	TIME OF TOW	LATITUDE	LONGITUDE	BOTTOM DEPTH(M)
84	09	04	25	2	80	98	4	0471	171	0018	43 02	66 45	180

SPECIES	SIZE	NO.CAUGHT
ATLANTIC WOLFFISH (ANARHICHAS LUPUS)	%LARVAE%	000003

HUNTSMAN NO. H09225

SEQ. SET	STATION LINE NO.	DATE D M Y	GEAR	TYPE TOW	MESH SIZE	GEAR DEPTH (METERS)	TIME OF TOW	LATITUDE	LONGITUDE	BOTTOM DEPTH(M)
85	10 05	25 2 80	98	4	0471	76	0215	43 07	66 28	080

SPECIES	SIZE	NO.CAUGHT
ATLANTIC WOLFFISH (ANARHICHAS LUPUS)	%LARVAE%	000002
FISH (UNIDENTIFIED LARVAE)	%LARVAE%	000001
SHAKEDLENNY (LUMPENUS LUMPRETAEFORMIS)	%LARVAE%	000001

HUNTSMAN NO. H09226

SEQ. SET	STATION LINE NO.	DATE D M Y	GEAR	TYPE TOW	MESH SIZE	GEAR DEPTH (METERS)	TIME OF TOW	LATITUDE	LONGITUDE	BOTTOM DEPTH(M)
86	11 03	25 2 80	98	4	0471	85	0503	43 00	66 00	100

SPECIES	SIZE	NO.CAUGHT
ATLANTIC COD (GADUS MORHUA)	%JUVENILE%	000001
ATLANTIC HERRING (CLUPEA HARENGUS HARENGUS)	%LARVAE%	000003

HUNTSMAN NO. H09227

SEQ. SET	STATION LINE NO.	DATE D M Y	GEAR	TYPE TOW	MESH SIZE	GEAR DEPTH (METERS)	TIME OF TOW	LATITUDE	LONGITUDE	BOTTOM DEPTH(M)
87	10 06	25 2 80	98	4	0471	74	0742	42 40	63 57	083

SPECIES	SIZE	NO.CAUGHT
ATLANTIC COD (GADUS MORHUA)	%JUVENILE%	000002
ATLANTIC COD (GADUS MORHUA)	%LARVAE%	000001
POLLOCK (POLLACHIUS VIRENS)	%JUVENILE%	000001
ATLANTIC HERRING (CLUPEA HARENGUS HARENGUS)	%LARVAE%	000001
FISH (UNIDENTIFIED LARVAE)	%LARVAE%	000001

HUNTSMAN NO. H09228

SEQ. SET	STATION LINE NO.	DATE D M Y	GEAR	TYPE TOW	MESH SIZE	GEAR DEPTH (METERS)	TIME OF TOW	LATITUDE	LONGITUDE	BOTTOM DEPTH(M)
88	14 02	25 2 80	98	4	0471	89	1145	42 49	64 57	099

SPECIES	SIZE	NO.CAUGHT
ATLANTIC COD (GADUS MORHUA)	%JUVENILE%	000002
POLLOCK (POLLACHIUS VIRENS)	%JUVENILE%	000001
ATLANTIC WOLFFISH (ANARHICHAS LUPUS)	%LARVAE%	000002
ATLANTIC HERRING (CLUPEA HARENGUS HARENGUS)	%LARVAE%	000001

HUNTSMAN NO. H09229

SEQ. SET	STATION LINE NO.	DATE D M Y	GEAR	TYPE TOW	MESH SIZE	GEAR DEPTH (METERS)	TIME OF TOW	LATITUDE	LONGITUDE	BOTTOM DEPTH(M)
89	14 03	25 2 80	98	4	0471	129	1437	42 32	64 37	131

SPECIES	SIZE	NO.CAUGHT
ATLANTIC WOLFFISH (ANARHICHAS LUPUS)	%JUVENILE%	000001
FISH (UNIDENTIFIED LARVAE)	%LARVAE%	000002

HUNTSMAN NO. H09230

SEQ. SET	STATION LINE NO.	DATE D M Y	GEAR	TYPE TOW	MESH SIZE	GEAR DEPTH (METERS)	TIME OF TOW	LATITUDE	LONGITUDE	BOTTOM DEPTH(M)
90	15 03	25 2 80	98	4	0471	102	1655	42 46	64 36	115

SPECIES	SIZE	NO.CAUGHT
ATLANTIC COD (GADUS MORHUA)	%JUVENILE%	000001
POLLOCK (POLLACHIUS VIRENS)	%LARVAE%	000001
ATLANTIC WOLFFISH (ANARHICHAS LUPUS)	%LARVAE%	000001

HUNTSMAN NO. H09231

SEQ. SET	STATION LINE NO.	DATE D M Y	GEAR	TYPE TOW	MESH SIZE	GEAR DEPTH (METERS)	TIME OF TOW	LATITUDE	LONGITUDE	BOTTOM DEPTH(M)
91	19 03	27 2 80	98	4	0471	129	1254	43 19	63 27	140

SPECIES	SIZE	NO.CAUGHT
ATLANTIC COD (GADUS MORHUA)	%JUVENILE%	000003
POLLOCK (POLLACHIUS VIRENS)	%JUVENILE%	000001
ATLANTIC WOLFFISH (ANARHICHAS LUPUS)	%LARVAE%	000001
ATLANTIC HERRING (CLUPEA HARENGUS HARENGUS)	%LARVAE%	000001

HUNTSMAN NO. H09232

SEQ. SET	STATION LINE	NO.	DATE D	M	Y	GEAR	TYPE TOW	MESH SIZE	GEAR DEPTH (METERS)	TIME OF TOW	LATITUDE	LONGITUDE	BOTTOM DEPTH(M)
92	18	04	27	2	80	98	4	0471	145	1545	42 59	63 39	157

SPECIES	SIZE	NO.CAUGHT
ATLANTIC WOLFFISH (ANARHICHAS LUPUS)	%JUVENILE%	000001
SAND LANCES UNIDENTIFIED (AMMODYTES)	%LARVAE%	000001

HUNTSMAN NO. H09233

SEQ. SET	STATION LINE	NO.	DATE D	M	Y	GEAR	TYPE TOW	MESH SIZE	GEAR DEPTH (METERS)	TIME OF TOW	LATITUDE	LONGITUDE	BOTTOM DEPTH(M)
93	19	05	27	2	80	98	4	0471	120	1850	42 56	62 56	128

SPECIES	SIZE	NO.CAUGHT
MYROPHIS PUNCTATUS	%LARVAE%	000001

HUNTSMAN NO. H09234

SEQ. SET	STATION LINE	NO.	DATE D	M	Y	GEAR	TYPE TOW	MESH SIZE	GEAR DEPTH (METERS)	TIME OF TOW	LATITUDE	LONGITUDE	BOTTOM DEPTH(M)
94	20	03	27	2	80	98	4	0471	99	2123	43 18	63 02	112

SPECIES	SIZE	NO.CAUGHT
ATLANTIC COD (GADUS MORHUA)	%LARVAE%	000001
SILVER HAKE (MERLUCCIUS BILINEARIS)	%JUVENILE%	000001
ROCK GUNNEL (PHOLIS GUNNELLUS)	%LARVAE%	000002

HUNTSMAN NO. H09235

SEQ. SET	STATION LINE	NO.	DATE D	M	Y	GEAR	TYPE TOW	MESH SIZE	GEAR DEPTH (METERS)	TIME OF TOW	LATITUDE	LONGITUDE	BOTTOM DEPTH(M)
95	22	01	28	2	80	98	4	0471	85	0315	44 20	63 35	080

SPECIES	SIZE	NO.CAUGHT
ATLANTIC COD (GADUS MORHUA)	%LARVAE%	000001
POLLOCK (POLLACHIUS VIRENS)	%LARVAE%	000001
ATLANTIC WOLFFISH (ANARHICHAS LUPUS)	%LARVAE%	000001
ATLANTIC HERRING (CLUPEA HARENGUS HARENGUS)	%LARVAE%	000008
FISH (UNIDENTIFIED LARVAE)	%LARVAE%	000001
SAND LANCES UNIDENTIFIED (AMMODYTES)	%LARVAE%	000009

Appendix 2, Table 3. Stations on which each species of eggs, larvae, juveniles and adults were caught by Isaacs-Kidd nets during cruise H032. Numbers of each are included.

Lady Hasmond II Isaac's-Kidd Feb. 5/27, 1980

SPECIES: #JUVENILES ATLANTIC COD (GADUS MORHUA)

SEQ. SET	STATION LINE	NO.	DATE D	M	Y	GEAR	TYPE TOW	MESH SIZE	GEAR DEPTH (METERS)	TIME OF TOW	LATITUDE	LONGITUDE	BOTTOM DEPTH(M)	NUMBER CAUGHT	HUNTSMAN NUMBER
2	25	1	5	2	80	98	4	0471	205	0150	44 19	62 28	218	000001	H09143
5	28	1	6	2	80	98	4	0471	68	0913	44 49	61 57	065	000001	H09146
11	31	4	7	2	80	98	4	0471	150	0347	44 13	59 44	161	000002	H09152
13	33	4	7	2	80	98	4	0471	171	0846	44 40	59 22	190	000002	H09154
17	32	1	7	2	80	98	4	0471	59	1817	45 06	60 25	065	000001	H09158
18	33	1	8	2	80	98	4	0471	128	2256	45 32	60 27	140	000001	H09159
29	34	3	10	2	80	98	4	0471	124	1333	45 04	59 18	135	000002	H09169
37	30	3	12	2	80	98	4	0471	119	1022	44 12	60 13	125	000001	H09177
38	29	4	12	2	80	98	4	0471	50	1304	44 07	60 36	056	000002	H09178
41	28	4	12	2	80	98	4	0471	51	2010	43 44	60 27	058	000039	H09181
42	29	5	12	2	80	98	4	0471	68	2310	43 40	59 58	074	000002	H09182
50	23	1	19	2	80	98	4	0471	200	1423	44 02	62 53	235	000001	H09190
51	24	2	19	2	80	98	4	0471	120	1910	43 55	62 22	124	000006	H09191
59	21	3	20	2	80	98	4	0471	18	0123	43 39	63 09	240	000002	H09199
60	21	2	21	2	80	98	4	0471	169	0623	44 01	63 34	186	000001	H09200
62	19	1	21	2	80	98	4	0471	74	1152	44 01	64 18	087	000003	H09202
63	18	1	21	2	80	98	4	0471	111	1405	43 46	64 28	140	000002	H09203
64	17	2	21	2	80	98	4	0471	85	1639	43 29	64 32	100	000003	H09204
65	19	2	21	2	80	98	4	0471	200	2051	43 44	63 50	250	000001	H09205
67	18	3	22	2	80	98	4	0471	89	1043	43 22	64 03	099	000001	H09207
68	16	2	22	2	80	98	4	0471	119	1345	43 11	64 39	130	000002	H09208
69	15	1	22	2	80	98	4	0471	153	1710	43 12	65 01	160	000004	H09209
72	13	3	23	2	80	98	4	0471	119	1635	43 02	65 33	129	000001	H09212
73	12	5	23	2	80	98	4	0471	80	1913	42 42	65 29	093	000001	H09213
75	10	7	23	2	80	98	4	0471	120	2308	42 07	65 30	149	000001	H09215
81	8	6	24	2	80	98	4	0471	196	1657	42 22	66 30	308	000001	H09221
82	9	5	24	2	80	98	4	0471	135	1937	42 44	66 32	144	000002	H09222
86	11	3	25	2	80	98	4	0471	85	0503	43 00	66 00	100	000001	H09226
87	10	6	25	2	80	98	4	0471	74	0742	42 40	65 57	083	000002	H09227
88	14	2	25	2	80	98	4	0471	89	1143	42 49	64 57	099	000002	H09228
90	15	3	25	2	80	98	4	0471	102	1655	42 46	64 36	115	000001	H09230
91	19	3	27	2	80	98	4	0471	129	1254	43 19	63 27	140	000003	H09231

SPECIES: #LARVAE ATLANTIC COD (GADUS MORHUA)

SEQ. SET	STATION LINE	NO.	DATE D	M	Y	GEAR	TYPE TOW	MESH SIZE	GEAR DEPTH (METERS)	TIME OF TOW	LATITUDE	LONGITUDE	BOTTOM DEPTH(M)	NUMBER CAUGHT	HUNTSMAN NUMBER
4	27	2	6	2	80	98	4	0471	136	0648	44 34	62 01	163	000003	H09145
28	34	2	10	2	80	98	4	0471	85	1135	45 12	59 32	104	000001	H09168
41	28	4	12	2	80	98	4	0471	51	2010	43 44	60 27	058	000029	H09181
54	22	6	20	2	80	98	4	0471	74	0907	43 22	62 22	084	000001	H09194
56	21	6	20	2	80	98	4	0471	116	1440	43 11	62 30	104	000001	H09196
58	21	4	20	2	80	98	4	0471	135	2133	43 33	62 59	144	000001	H09198
61	21	1	21	2	80	98	4	0471	99	0920	44 15	63 52	110	000003	H09201
64	17	2	21	2	80	98	4	0471	85	1639	43 29	64 32	100	000001	H09204
66	20	2	22	2	80	98	4	0471	200	0735	43 40	63 35	213	000001	H09206
67	18	3	22	2	80	98	4	0471	89	1043	43 22	64 03	099	000001	H09207
68	16	2	22	2	80	98	4	0471	119	1345	43 11	64 39	130	000002	H09208
73	12	5	23	2	80	98	4	0471	80	1913	42 42	65 29	093	000001	H09213
82	9	5	24	2	80	98	4	0471	135	1937	42 44	66 32	144	000001	H09222
87	10	6	25	2	80	98	4	0471	74	0742	42 40	65 57	083	000001	H09227
94	20	3	27	2	80	98	4	0471	99	2123	43 18	63 02	112	000001	H09234
95	22	1	28	2	80	98	4	0471	85	0315	44 20	63 35	080	000001	H09235

SPECIES: #JUVENILE# SILVER HAKE (MERLUCCIUS BILINEARIS)

SEQ. SET	STATION LINE	NO.	DATE D	M	Y	GEAR	TYPE TOW	MESH SIZE	GEAR DEPTH (METERS)	TIME OF TOW	LATITUDE	LONGITUDE	BOTTOM DEPTH(M)	NUMBER CAUGHT	HUNTSMAN NUMBER
51	24	2	19	2	80	98	4	0471	120	1910	43 55	62 22	124	000002	H09191
59	21	3	20	2	80	98	4	0471	18	0123	43 39	63 09	240	000063	H09199
60	21	2	21	2	80	98	4	0471	169	0623	44 01	63 34	186	000001	H09200
94	20	3	27	2	80	98	4	0471	99	2123	43 18	63 02	112	000001	H09234

SPECIES: #JUVENILE# POLLOCK (POLLACHIUS VIRENS)

SEQ. SET	STATION LINE	NO.	DATE D	M	Y	GEAR	TYPE TOW	MESH SIZE	GEAR DEPTH (METERS)	TIME OF TOW	LATITUDE	LONGITUDE	BOTTOM DEPTH(M)	NUMBER CAUGHT	HUNTSMAN NUMBER
54	22	6	20	2	80	98	4	0471	74	0907	43 22	62 22	084	000001	H09194
55	22	7	20	2	80	98	4	0471	119	1122	43 11	62 15	100	000001	H09195
68	16	2	22	2	80	98	4	0471	119	1345	43 11	64 39	130	000001	H09208
74	11	4	23	2	80	98	4	0471	89	2145	42 30	65 26	096	000001	H09214
81	8	6	24	2	80	98	4	0471	196	1657	42 22	66 30	308	000001	H09221
82	9	5	24	2	80	98	4	0471	135	1937	42 44	66 32	144	000001	H09222
87	10	6	25	2	80	98	4	0471	74	0742	42 40	65 57	083	000001	H09227
88	14	2	25	2	80	98	4	0471	89	1143	42 49	64 57	099	000001	H09228
91	19	3	27	2	80	98	4	0471	129	1254	43 19	63 27	140	000001	H09231

SPECIES: #LARVAE# POLLOCK (POLLACHIUS VIRENS)

SEQ. SET	STATION LINE	NO.	DATE D	M	Y	GEAR	TYPE TOW	MESH SIZE	GEAR DEPTH (METERS)	TIME OF TOW	LATITUDE	LONGITUDE	BOTTOM DEPTH(M)	NUMBER CAUGHT	HUNTSMAN NUMBER
41	28	4	12	2	80	98	4	0471	51	2010	43 44	60 27	058	000012	H09181
54	22	6	20	2	80	98	4	0471	74	0907	43 22	62 22	084	000001	H09194
55	22	7	20	2	80	98	4	0471	119	1122	43 11	62 15	100	000001	H09195
56	21	6	20	2	80	98	4	0471	116	1440	43 11	62 30	104	000002	H09196
58	21	4	20	2	80	98	4	0471	135	2133	43 33	62 59	144	000002	H09198
59	21	3	20	2	80	98	4	0471	18	0123	43 39	63 09	240	000001	H09199
60	21	2	21	2	80	98	4	0471	169	0623	44 01	63 34	186	000002	H09200
62	19	1	21	2	80	98	4	0471	74	1152	44 01	64 18	087	000001	H09202
63	18	1	21	2	80	98	4	0471	111	1405	43 46	64 28	140	000001	H09203
64	17	2	21	2	80	98	4	0471	85	1639	43 29	64 32	100	000001	H09204
65	19	2	21	2	80	98	4	0471	200	2051	43 44	63 50	250	000001	H09205
67	18	3	22	2	80	98	4	0471	89	1043	43 22	64 03	099	000004	H09207
68	16	2	22	2	80	98	4	0471	119	1345	43 11	64 39	130	000001	H09208
79	7	8	24	2	80	98	4	0471	74	0935	41 56	66 28	083	000001	H09219
80	9	6	24	2	80	98	4	0471	196	1352	42 14	65 57	229	000001	H09220
82	9	5	24	2	80	98	4	0471	135	1937	42 44	66 32	144	000002	H09222
83	8	5	24	2	80	98	4	0471	175	2204	42 47	66 56	185	000001	H09223
90	15	3	25	2	80	98	4	0471	102	1655	42 46	64 36	115	000001	H09230
95	22	1	28	2	80	98	4	0471	85	0315	44 20	63 35	080	000001	H09235

SPECIES: #LARVAE# PEARLFISH (ECHIODON SP.)

SEQ. SET	STATION LINE	NO.	DATE D	M	Y	GEAR	TYPE TOW	MESH SIZE	GEAR DEPTH (METERS)	TIME OF TOW	LATITUDE	LONGITUDE	BOTTOM DEPTH(M)	NUMBER CAUGHT	HUNTSMAN NUMBER
77	8	7	24	2	80	98	4	0471	94	0410	41 50-	66 01	098	000001	H09217

SPECIES: #LARVAE# WITCH FLOUNDER (GLYPTOCEPHALUS CYNOGLOSSUS)

SEQ. SET	STATION LINE	NO.	DATE D	M	Y	GEAR	TYPE TOW	MESH SIZE	GEAR DEPTH (METERS)	TIME OF TOW	LATITUDE	LONGITUDE	BOTTOM DEPTH(M)	NUMBER CAUGHT	HUNTSMAN NUMBER
12	32	4	7	2	80	98	4	0471	171	0619	44 22	59 23	203	000001	H09153
62	19	1	21	2	80	98	4	0471	74	1152	44 01	64 18	087	000001	H09202

SPECIES: #JUVENILE# ATLANTIC WOLFFISH (ANARHICHAS LUPUS)

SEQ. SET	STATION LINE	NO.	DATE D	M	Y	GEAR	TYPE TOW	MESH SIZE	GEAR DEPTH (METERS)	TIME OF TOW	LATITUDE	LONGITUDE	BOTTOM DEPTH(M)	NUMBER CAUGHT	HUNTSMAN NUMBER
52	22	4	20	2	80	98	4	0471	85	0065	43 34	62 38	100	000001	H09192
55	22	7	20	2	80	98	4	0471	119	1122	43 11	62 15	100	000001	H09195
73	12	5	23	2	80	98	4	0471	80	1913	42 42	65 29	093	000002	H09213
80	9	6	24	2	80	98	4	0471	196	1352	42 14	65 57	229	000001	H09220
82	9	5	24	2	80	98	4	0471	135	1937	42 44	66 32	144	000001	H09222
83	8	5	24	2	80	98	4	0471	175	2204	42 47	66 56	185	000001	H09223
89	14	3	25	2	80	98	4	0471	129	1437	42 32	64 37	131	000001	H09229
92	18	4	27	2	80	98	4	0471	145	1545	42 59	63 30	157	000001	H09232

SPECIES: %LARVAE% ATLANTIC WOLFFISH (ANARHICHAS LUPUS)

SEQ. SET	STATION LINE	NO.	DATE D	M	Y	GEAR	TYPE TOW	MESH SIZE	GEAR DEPTH (METERS)	TIME OF TOW	LATITUDE	LONGITUDE	BOTTOM DEPTH(M)	NUMBER CAUGHT	HUNTSMAN NUMBER
2	25	1	5	2	80	98	4	0471	205	0150	44 19	62 28	218	000001	H09143
8	31	1	6	2	80	98	4	0471	49	1730	45 13	60 58	060	000001	H09149
12	32	4	7	2	80	98	4	0471	171	0619	44 22	59 23	203	000001	H09153
26	34	1	10	2	80	98	4	0471	136	0648	45 31	59 55	145	000001	H09166
62	19	1	21	2	80	98	4	0471	74	1152	44 01	64 18	087	000001	H09202
63	18	1	21	2	80	98	4	0471	111	1405	43 46	64 28	140	000001	H09203
65	19	2	21	2	80	98	4	0471	85	1639	43 29	64 32	100	000001	H09204
66	20	2	22	2	80	98	4	0471	200	2051	43 44	63 50	250	000001	H09205
70	16	1	22	2	80	98	4	0471	200	0735	43 40	63 35	213	000001	H09206
72	13	3	23	2	80	98	4	0471	80	2008	43 30	65 00	093	000002	H09210
74	11	4	23	2	80	98	4	0471	119	1635	43 02	65 33	129	000002	H09212
75	10	7	23	2	80	98	4	0471	89	2145	42 30	65 26	096	000003	H09214
81	8	6	24	2	80	98	4	0471	120	2308	42 07	65 30	149	000001	H09215
83	8	5	24	2	80	98	4	0471	196	1657	42 22	66 30	300	000001	H09221
84	9	4	24	2	80	98	4	0471	175	2204	42 47	66 56	185	000001	H09223
85	10	5	25	2	80	98	4	0471	171	0018	43 02	66 45	180	000003	H09224
88	14	2	25	2	80	98	4	0471	76	0215	43 07	66 28	080	000002	H09225
90	15	3	25	2	80	98	4	0471	89	1143	42 49	64 57	099	000002	H09228
91	19	3	27	2	80	98	4	0471	102	1655	42 46	64 36	115	000001	H09230
95	22	1	28	2	80	98	4	0471	129	1254	43 19	63 27	140	000001	H09231

SPECIES: %JUVENILE% ATLANTIC HERRING (CLUPEA HARENGUS HARENGUS)

SEQ. SET	STATION LINE	NO.	DATE D	M	Y	GEAR	TYPE TOW	MESH SIZE	GEAR DEPTH (METERS)	TIME OF TOW	LATITUDE	LONGITUDE	BOTTOM DEPTH(M)	NUMBER CAUGHT	HUNTSMAN NUMBER
19	37	4	9	2	80	98	4	0471	51	0935	46 09	59 28	057	000001	H09160
21	38	3	9	2	80	98	4	0471	85	1445	46 40	59 42	094	000004	H09162

SPECIES: %LARVAE% ATLANTIC HERRING (CLUPEA HARENGUS HARENGUS)

SEQ. SET	STATION LINE	NO.	DATE D	M	Y	GEAR	TYPE TOW	MESH SIZE	GEAR DEPTH (METERS)	TIME OF TOW	LATITUDE	LONGITUDE	BOTTOM DEPTH(M)	NUMBER CAUGHT	HUNTSMAN NUMBER
1	24	1	5	2	80	98	4	0471	76	2120	44 28	63 01	084	000008	H09142
2	25	1	5	2	80	98	4	0471	205	0150	44 19	62 28	218	000004	H09143
3	26	1	6	2	80	98	4	0471	135	0402	44 32	62 24	144	000003	H09144
6	29	1	6	2	80	98	4	0471	85	1211	44 48	61 26	095	000004	H09147
7	30	1	6	2	80	98	4	0471	179	1444	44 56	61 04	192	000002	H09148
8	31	1	6	2	80	98	4	0471	49	1730	45 13	60 58	060	000007	H09149
10	31	3	7	2	80	98	4	0471	99	0106	44 24	60 02	110	000004	H09151
11	31	4	7	2	80	98	4	0471	150	0347	44 13	59 44	161	000002	H09152
12	32	4	7	2	80	98	4	0471	171	0619	44 22	59 23	203	000006	H09153
15	32	2	7	2	80	98	4	0471	200	1320	44 47	59 57	217	000001	H09156
17	32	1	7	2	80	98	4	0471	59	1817	45 06	60 25	065	000003	H09158
18	33	1	8	2	80	98	4	0471	128	2256	45 32	60 27	140	000004	H09159
20	38	4	9	2	80	98	4	0471	139	1222	46 28	59 23	152	000002	H09161
23	38	5	9	2	80	98	4	0471	102	2200	46 01	58 51	110	000003	H09163
25	36	1	10	2	80	98	4	0471	99	0338	45 47	59 29	109	000003	H09165
31	35	3	10	2	80	98	4	0471	74	1735	45 00	58 50	087	000001	H09171
33	29	2	12	2	80	98	4	0471	85	0445	44 31	61 31	096	000001	H09175
36	30	2	12	2	80	98	4	0471	25	0755	44 27	60 28	030	000001	H09176
41	28	4	12	2	80	98	4	0471	51	2010	43 44	60 27	058	000335	H09181
42	29	5	12	2	80	98	4	0471	68	2310	43 40	59 58	074	000007	H09182
58	21	4	20	2	80	98	4	0471	135	2133	43 33	62 59	144	000001	H09198
59	21	3	20	2	80	98	4	0471	18	0123	43 39	63 09	240	000001	H09199
60	21	2	21	2	80	98	4	0471	169	0623	44 01	63 34	186	000001	H09200
61	21	1	21	2	80	98	4	0471	99	0920	44 15	63 52	110	000004	H09201
62	19	1	21	2	80	98	4	0471	74	1132	44 01	64 18	087	000004	H09202
63	18	1	21	2	80	98	4	0471	111	1405	43 46	64 28	140	000003	H09203
64	17	2	21	2	80	98	4	0471	85	1639	43 29	64 32	100	000001	H09204
65	19	2	21	2	80	98	4	0471	200	2051	43 44	63 50	250	000003	H09205
67	18	3	22	2	80	98	4	0471	59	1043	43 22	64 03	099	000001	H09207
70	16	1	22	2	80	98	4	0471	80	2008	43 30	65 00	093	000001	H09210
72	13	3	23	2	80	98	4	0471	119	1635	43 02	65 33	129	000001	H09212
74	11	4	23	2	80	98	4	0471	89	2145	42 30	65 26	096	000001	H09214
86	11	3	25	2	80	98	4	0471	85	0503	43 30	66 00	100	000003	H09226
87	10	6	25	2	80	98	4	0471	74	0742	42 40	65 27	083	000001	H09227
88	14	2	25	2	80	98	4	0471	89	1143	42 49	64 57	099	000001	H09228

91	19	3	27	2	80	98	4	0471	129	1254	43 19	63 27	140	000001	H09231
95	22	1	28	2	80	98	4	0471	85	0315	44 20	63 35	080	000006	H09235

SPECIES: #JUVENILE# CAPELIN (MALLOTUS VILLOSUS)

SEQ. SET	STATION LINE	NO.	DATE D	M	Y	GEAR	TYPE TOW	MESH SIZE	GEAR DEPTH (METERS)	TIME OF TOW	LATITUDE	LONGITUDE	BOTTOM DEPTH(M)	NUMBER CAUGHT	HUNTSMAN NUMBER
1	24	1	5	2	80	98	4	0471	76	2120	44 28	63 01	084	000001	H09142
18	33	1	8	2	80	98	4	0471	128	2256	45 32	60 27	140	000002	H09159

SPECIES: #LARVAE# CAPELIN (MALLOTUS VILLOSUS)

SEQ. SET	STATION LINE	NO.	DATE D	M	Y	GEAR	TYPE TOW	MESH SIZE	GEAR DEPTH (METERS)	TIME OF TOW	LATITUDE	LONGITUDE	BOTTOM DEPTH(M)	NUMBER CAUGHT	HUNTSMAN NUMBER
25	36	1	10	2	80	98	4	0471	99	0338	45 47	59 29	109	000001	H09165

SPECIES: #JUVENILE# FISH (UNIDENTIFIED LARVAE)

SEQ. SET	STATION LINE	NO.	DATE D	M	Y	GEAR	TYPE TOW	MESH SIZE	GEAR DEPTH (METERS)	TIME OF TOW	LATITUDE	LONGITUDE	BOTTOM DEPTH(M)	NUMBER CAUGHT	HUNTSMAN NUMBER
19	37	4	9	2	80	98	4	0471	51	0935	46 09	59 28	057	000001	H09160
42	29	5	12	2	80	98	4	0471	68	2310	43 40	59 58	074	000009	H09182
44	31	5	13	2	80	98	4	0471	49	0445	43 52	59 17	062	000001	H09184
51	24	2	19	2	80	98	4	0471	120	1910	43 55	62 22	124	000006	H09191
73	12	5	23	2	80	98	4	0471	80	1913	42 42	65 29	093	000001	H09213
79	7	8	24	2	80	98	4	0471	74	0935	41 56	66 28	083	000002	H09219

SPECIES: #LARVAE# FISH (UNIDENTIFIED LARVAE)

SEQ. SET	STATION LINE	NO.	DATE D	M	Y	GEAR	TYPE TOW	MESH SIZE	GEAR DEPTH (METERS)	TIME OF TOW	LATITUDE	LONGITUDE	BOTTOM DEPTH(M)	NUMBER CAUGHT	HUNTSMAN NUMBER
2	25	1	5	2	80	98	4	0471	205	0150	44 19	62 28	218	000001	H09143
4	27	2	6	2	80	98	4	0471	136	0648	44 34	62 01	163	000006	H09145
5	28	1	6	2	80	98	4	0471	68	0913	44 49	61 57	065	000001	H09146
10	31	3	7	2	80	98	4	0471	99	0106	44 24	60 02	110	000002	H09151
16	33	2	7	2	80	98	4	0471	129	1535	45 06	59 59	140	000001	H09157
18	33	1	8	2	80	98	4	0471	128	2256	45 32	60 27	140	000001	H09159
20	38	4	9	2	80	98	4	0471	139	1222	46 28	59 23	152	000003	H09161
37	30	3	12	2	80	98	4	0471	119	1022	44 12	60 13	125	000001	H09177
41	28	4	12	2	80	98	4	0471	51	2010	43 44	60 27	058	000048	H09181
42	29	5	12	2	80	98	4	0471	68	2310	43 40	59 58	074	000014	H09182
44	31	5	13	2	80	98	4	0471	49	0445	43 52	59 17	062	000035	H09184
45	31	7	13	2	80	98	4	0471	205	0911	43 34	58 56	998	000001	H09185
46	29	7	13	2	80	98	4	0471	200	1243	43 17	59 31	998	000001	H09186
51	24	2	19	2	80	98	4	0471	120	1910	43 55	62 22	124	000003	H09191
53	23	2	20	2	80	98	4	0471	64	0548	43 38	62 25	071	000001	H09193
57	21	5	20	2	80	98	4	0471	85	1726	43 20	62 42	094	000001	H09197
60	21	2	21	2	80	98	4	0471	169	0623	44 01	63 34	186	000001	H09200
62	19	1	21	2	80	98	4	0471	74	1152	44 01	64 18	087	000001	H09202
65	19	2	21	2	80	98	4	0471	200	2051	43 44	63 50	250	000001	H09205
66	20	2	22	2	80	98	4	0471	200	0735	43 40	63 35	213	000003	H09206
68	16	2	22	2	80	98	4	0471	119	1345	43 11	64 39	130	000003	H09208
77	8	7	24	2	80	98	4	0471	94	0410	41 50	66 01	098	000001	H09217
82	9	5	24	2	80	98	4	0471	135	1937	42 44	66 32	144	000001	H09222
83	8	5	24	2	80	98	4	0471	175	2204	42 47	66 56	185	000002	H09223
85	10	5	25	2	80	98	4	0471	76	0215	43 07	66 28	080	000001	H09225
87	10	6	25	2	80	98	4	0471	74	0742	42 40	65 57	083	000001	H09227
89	14	3	25	2	80	98	4	0471	129	1437	42 32	64 37	131	000002	H09229
95	22	1	28	2	80	98	4	0471	85	0315	44 20	63 35	080	000001	H09235

SPECIES: #LARVAE# HERRING/CAPELIN LIKE (CLUPEIDAE/OSMERIDAE)

SEQ. SET	STATION LINE	NO.	DATE D	M	Y	GEAR	TYPE TOW	MESH SIZE	GEAR DEPTH (METERS)	TIME OF TOW	LATITUDE	LONGITUDE	BOTTOM DEPTH(M)	NUMBER CAUGHT	HUNTSMAN NUMBER
42	29	5	12	2	80	98	4	0471	68	2310	43 40	59 58	074	000003	H09182

SPECIES: #JUVENILE# SCULPIN (TRIGLOPS UNIDENTIFIED)

SEQ. SET	STATION LINE	NO.	DATE D M Y	GEAR	TYPE TOW	MESH SIZE	GEAR DEPTH (METERS)	TIME OF TOW	LATITUDE	LONGITUDE	BOTTOM DEPTH(M)	NUMBER CAUGHT	HUNTSMAN NUMBER
34	37	6	11 2 80	98	4	0471	105	0126	45 27	58 32	117	000001	H09174

SPECIES: #LARVAE# SCULPIN (TRIGLOPS UNIDENTIFIED)

SEQ. SET	STATION LINE	NO.	DATE D M Y	GEAR	TYPE TOW	MESH SIZE	GEAR DEPTH (METERS)	TIME OF TOW	LATITUDE	LONGITUDE	BOTTOM DEPTH(M)	NUMBER CAUGHT	HUNTSMAN NUMBER
1	24	1	5 2 80	98	4	0471	76	2120	44 28	63 01	084	000003	H09142
4	27	2	6 2 80	98	4	0471	136	0648	44 34	62 01	163	000001	H09145
8	31	1	6 2 80	98	4	0471	49	1730	45 13	60 58	060	000002	H09149
15	32	2	7 2 80	98	4	0471	200	1320	44 47	59 57	217	000001	H09156
28	34	2	10 2 80	98	4	0471	85	1135	45 12	59 32	104	000001	H09168
30	35	2	10 2 80	98	4	0471	85	1545	45 07	59 01	094	000001	H09170
32	36	3	10 2 80	98	4	0471	70	1942	45 11	58 39	078	000001	H09172
39	28	3	12 2 80	98	4	0471	34	1507	44 00	60 55	046	000001	H09179
68	16	2	22 2 80	98	4	0471	119	1345	43 11	64 39	130	000001	H09208
79	7	8	24 2 80	98	4	0471	74	0935	41 56	66 28	083	000001	H09219

SPECIES: #LARVAE# SCULPINS UNIDENTIFIED (COTTIDAE)

SEQ. SET	STATION LINE	NO.	DATE D M Y	GEAR	TYPE TOW	MESH SIZE	GEAR DEPTH (METERS)	TIME OF TOW	LATITUDE	LONGITUDE	BOTTOM DEPTH(M)	NUMBER CAUGHT	HUNTSMAN NUMBER
42	29	5	12 2 80	98	4	0471	68	2310	43 40	59 58	074	000001	H09182

SPECIES: #JUVENILE# SAND LANCES UNIDENTIFIED (AMMODYTES)

SEQ. SET	STATION LINE	NO.	DATE D M Y	GEAR	TYPE TOW	MESH SIZE	GEAR DEPTH (METERS)	TIME OF TOW	LATITUDE	LONGITUDE	BOTTOM DEPTH(M)	NUMBER CAUGHT	HUNTSMAN NUMBER
1	24	1	5 2 80	98	4	0471	76	2120	44 28	63 01	084	000002	H09142
41	28	4	12 2 80	98	4	0471	51	2010	43 44	60 27	058	000152	H09181
42	29	5	12 2 80	98	4	0471	68	2310	43 40	59 58	074	000020	H09182
44	31	5	13 2 80	98	4	0471	49	0445	43 52	59 17	062	000003	H09184
46	29	7	13 2 80	98	4	0471	200	1243	43 17	59 31	998	000001	H09186

SPECIES: #LARVAE# SAND LANCES UNIDENTIFIED (AMMODYTES)

SEQ. SET	STATION LINE	NO.	DATE D M Y	GEAR	TYPE TOW	MESH SIZE	GEAR DEPTH (METERS)	TIME OF TOW	LATITUDE	LONGITUDE	BOTTOM DEPTH(M)	NUMBER CAUGHT	HUNTSMAN NUMBER
1	24	1	5 2 80	98	4	0471	76	2120	44 28	63 01	084	000003	H09142
4	27	2	6 2 80	98	4	0471	136	0648	44 34	62 01	163	000223	H09145
5	28	1	6 2 80	98	4	0471	60	0913	44 49	61 57	065	000013	H09146
12	32	4	7 2 80	98	4	0471	171	0619	44 22	59 23	203	000090	H09153
35	29	2	12 2 80	98	4	0471	85	0445	44 31	61 01	096	000001	H09175
36	30	2	12 2 80	98	4	0471	25	0755	44 27	60 28	030	000007	H09176
41	28	4	12 2 80	98	4	0471	51	2010	43 44	60 27	058	000046	H09181
42	29	5	12 2 80	98	4	0471	68	2310	43 40	59 58	074	000012	H09182
44	31	5	13 2 80	98	4	0471	49	0445	43 52	59 17	062	000001	H09184
60	21	2	21 2 80	98	4	0471	169	0623	44 31	63 34	186	000001	H09200
61	21	1	21 2 80	98	4	0471	99	0920	44 15	63 52	110	000005	H09201
67	18	3	22 2 80	98	4	0471	89	1043	43 22	64 03	099	000001	H09207
70	16	1	22 2 80	98	4	0471	80	2008	43 30	65 00	093	000001	H09210
79	7	8	24 2 80	98	4	0471	74	0935	41 56	66 28	083	000002	H09219
92	18	4	27 2 80	98	4	0471	145	1545	42 59	63 30	157	000001	H09232
95	22	1	28 2 80	98	4	0471	95	0315	44 20	63 35	080	000009	H09235

SPECIES: #LARVAE# ROCK GUNNEL (PHOLIS GUNNELLUS)

SEQ. SET	STATION LINE	NO.	DATE D M Y	GEAR	TYPE TOW	MESH SIZE	GEAR DEPTH (METERS)	TIME OF TOW	LATITUDE	LONGITUDE	BOTTOM DEPTH(M)	NUMBER CAUGHT	HUNTSMAN NUMBER
19	37	4	9 2 80	98	4	0471	51	0935	46 09	59 28	057	000001	H09160
57	21	5	20 2 80	98	4	0471	85	1726	43 20	62 42	094	000001	H09197
94	20	3	27 2 80	98	4	0471	99	2123	43 18	63 02	112	000002	H09234

SPECIES: #LARVAE# SHAKEBLENNY (LUMPENUS LUMPRETAEFORMIS)

SEQ. SET	STATION LINE	NO.	DATE D M Y	GEAR	TYPE TOW	MESH SIZE	GEAR DEPTH (METERS)	TIME OF TOW	LATITUDE	LONGITUDE	BOTTOM DEPTH(M)	NUMBER CAUGHT	HUNTSMAN NUMBER
8	31	1	6 2 80	98	4	0471	49	1730	45 13	60 58	060	000002	H09149
10	31	3	7 2 80	98	4	0471	99	0106	44 24	60 32	110	000001	H09151

18	33	1	8	2	80	98	4	0471	128	2256	45 32	60 27	140	000001	H09159
25	36	1	10	2	80	98	4	0471	99	0338	45 47	59 29	109	000001	H09165
32	29	2	12	2	80	98	4	0471	82	0445	44 31	61 01	096	000003	H09175
37	30	3	12	2	80	98	4	0471	119	1022	44 12	60 13	125	000001	H09177
39	28	3	12	2	80	98	4	0471	34	1507	44 00	60 55	046	000001	H09179
41	26	4	12	2	80	98	4	0471	51	2010	43 44	60 27	058	000001	H09181
61	21	1	21	2	80	98	4	0471	99	0920	44 15	63 52	110	000001	H09201

SPECIES: #LARVAE# SHAKEBLENNY (LUMPENUS LUMPRETAEFORMIS)

SEQ. SET	STATION LINE	NO.	DATE D	M	Y	GEAR	TYPE TOW	MESH SIZE	GEAR DEPTH (METERS)	TIME OF TOW	LATITUDE	LONGITUDE	BOTTOM DEPTH(M)	NUMBER CAUGHT	HUNTSMAN NUMBER
62	19	1	21	2	80	98	4	0471	74	1152	44 01	64 18	087	000003	H09202
70	16	1	22	2	80	98	4	0471	80	2008	43 30	63 00	093	000001	H09210
72	13	3	23	2	80	98	4	0471	119	1635	43 02	65 33	129	000001	H09212
73	12	5	23	2	80	98	4	0471	80	1913	42 42	65 29	093	000001	H09213
85	10	5	25	2	80	98	4	0471	76	0215	43 07	66 26	080	000001	H09225

SPECIES: #LARVAE# WRYMOUTH (CRYPTACANTHODES MACULATUS)

SEQ. SET	STATION LINE	NO.	DATE D	M	Y	GEAR	TYPE TOW	MESH SIZE	GEAR DEPTH (METERS)	TIME OF TOW	LATITUDE	LONGITUDE	BOTTOM DEPTH(M)	NUMBER CAUGHT	HUNTSMAN NUMBER
1	24	1	5	2	80	98	4	0471	76	2120	44 28	63 01	084	000001	H09142

SPECIES: #LARVAE# HYROPHIS PUNCTATUS

SEQ. SET	STATION LINE	NO.	DATE D	M	Y	GEAR	TYPE TOW	MESH SIZE	GEAR DEPTH (METERS)	TIME OF TOW	LATITUDE	LONGITUDE	BOTTOM DEPTH(M)	NUMBER CAUGHT	HUNTSMAN NUMBER
93	19	5	27	2	80	98	4	0471	120	1858	42 56	62 56	128	000001	H09233

SPECIES: #LARVAE# SHANNY UNIDENTIFIED (LUMPENIDAE)

SEQ. SET	STATION LINE	NO.	DATE D	M	Y	GEAR	TYPE TOW	MESH SIZE	GEAR DEPTH (METERS)	TIME OF TOW	LATITUDE	LONGITUDE	BOTTOM DEPTH(M)	NUMBER CAUGHT	HUNTSMAN NUMBER
63	18	1	21	2	80	98	4	0471	111	1405	43 46	64 28	140	000001	H09203

SPECIES: #LARVAE# BARRACUDINA UNIDENTIFIED (PARALEPIDIDAE)

SEQ. SET	STATION LINE	NO.	DATE D	M	Y	GEAR	TYPE TOW	MESH SIZE	GEAR DEPTH (METERS)	TIME OF TOW	LATITUDE	LONGITUDE	BOTTOM DEPTH(M)	NUMBER CAUGHT	HUNTSMAN NUMBER
77	8	7	24	2	80	98	4	0471	94	0410	41 50	66 01	098	000001	H09217
80	9	6	24	2	80	98	4	0471	196	1352	42 14	65 57	229	000001	H09220

SPECIES: #LARVAE# WHITE BARRACUDINA (NOTOLEPIS RISSOI)

SEQ. SET	STATION LINE	NO.	DATE D	M	Y	GEAR	TYPE TOW	MESH SIZE	GEAR DEPTH (METERS)	TIME OF TOW	LATITUDE	LONGITUDE	BOTTOM DEPTH(M)	NUMBER CAUGHT	HUNTSMAN NUMBER
80	9	6	24	2	80	98	4	0471	196	1352	42 14	65 57	229	000001	H09220

SPECIES: #EGGS# SAND LAUNCE (EGGS-AMMODYTES)

SEQ. SET	STATION LINE	NO.	DATE D	M	Y	GEAR	TYPE TOW	MESH SIZE	GEAR DEPTH (METERS)	TIME OF TOW	LATITUDE	LONGITUDE	BOTTOM DEPTH(M)	NUMBER CAUGHT	HUNTSMAN NUMBER
36	30	2	12	2	80	98	4	0471	25	0755	44 27	60 28	030	000001	H09176

Appendix 2, Table 4. Cubic meters of water strained at each station on H032 calculated from flowmeter readings and/or distance towed by net type.

NUMBER OF CUBIC METERS OF WATER STRAINED

Lady Hamond 32 Isaac's-Kidd Feb. 5/27 1980

6' Isaac's-Kid

CONSECUTIVE STATION NO.	LINE	NUMBER	LATITUDE	LONGITUDE	BOTTOM DEPTH	GEAR DEPTH	M3/WS
1	24	01	44 28	63 01	84	76	15016
2	25	01	44 19	62 28	218	205	17936
3	26	01	44 32	62 24	144	135	15509
4	27	02	44 34	62 01	163	136	15812
5	28	01	44 49	61 57	65	68	14902
6	29	01	44 48	61 26	95	85	14902
7	30	01	44 56	61 04	192	179	16472
8	31	01	45 13	60 58	60	49	14296
9	31	02	44 46	60 26	80	68	14675
10	31	03	44 24	60 02	110	99	15092
11	31	04	44 13	59 44	161	150	15926
12	32	04	44 22	59 23	203	171	16427
13	33	04	44 40	59 22	190	171	16548
14	33	03	44 50	59 40	217	171	16548
15	32	02	44 47	59 57	217	200	16950
16	33	02	45 06	59 59	140	129	15699
17	32	01	45 06	60 25	65	59	14561
18	33	01	45 32	60 27	140	128	15608
19	37	04	46 09	59 28	57	51	14334
20	38	04	46 28	59 23	152	139	15562
21	38	03	46 40	59 42	94	85	14887
23	38	05	46 01	58 51	110	102	15319
24	37	05	45 46	59 02	180	169	16267
25	36	01	45 47	59 29	109	99	15130
26	34	01	45 31	59 55	145	136	21978
27	35	01	45 26	59 29	110	102	15206
28	34	02	45 12	59 32	104	85	14902
29	34	03	45 04	59 18	135	124	15661
30	35	02	45 07	59 01	94	85	14857
31	35	03	45 00	58 50	87	74	14713
32	36	03	45 11	58 39	78	70	14637
33	36	02	45 27	59 00	118	102	15168
34	37	06	45 27	58 32	117	105	15054
35	29	02	44 31	61 01	96	85	14599
36	30	02	44 27	60 28	30	25	14205
37	30	03	44 12	60 13	125	119	15509
38	29	04	44 07	60 36	56	50	14311
39	28	05	44 00	60 55	46	34	14106
41	28	04	43 44	60 27	58	51	14409
42	29	05	43 40	59 58	74	68	14675
44	31	05	43 32	59 17	62	49	14394
45	31	07	43 34	58 56	998	205	16927
46	29	07	43 17	59 31	998	200	16912
50	23	01	44 02	62 53	235	200	17291
51	24	02	43 55	62 22	124	120	16283
52	22	04	43 34	62 38	100	85	NT
53	23	02	43 38	62 25	71	64	15031
54	22	06	43 22	62 22	84	74	14599
55	22	07	43 11	62 15	100	119	15501
56	21	06	43 11	62 30	104	116	15501
57	21	05	43 20	62 42	94	85	15501
58	21	04	43 33	62 59	144	135	15752
59	21	03	43 39	63 09	240	18	16495
60	21	02	44 01	63 34	186	169	16495
61	21	01	44 15	63 52	110	99	15266
62	19	01	44 01	64 18	87	74	14978
63	18	01	43 46	64 28	140	111	15547
64	17	02	43 29	64 32	100	85	15054
65	19	02	43 44	63 50	250	200	17102
66	20	02	43 40	63 35	213	200	17215

67	18	03	43 22	64 03	99	89	15054
68	16	02	43 11	64 39	130	119	15623
69	15	01	43 12	65 01	160	153	16154
70	16	01	43 30	65 00	93	80	14789
71	14	01	43 16	65 31	50	51	14978
72	13	03	43 02	65 33	129	119	15585
73	12	05	42 42	65 29	93	80	14789
74	11	04	42 30	65 26	96	89	15092
75	10	07	42 07	65 30	149	120	15737
77	08	07	41 50	66 01	98	94	15130
79	07	08	41 56	66 28	83	74	14713
80	09	06	42 14	65 57	229	196	16912
81	08	06	42 22	66 30	308	196	16988
82	09	05	42 44	66 32	144	135	15812
83	08	05	42 47	66 56	185	175	16381
84	09	04	43 02	66 45	180	171	16154
85	10	05	43 07	66 28	80	76	14940
86	11	03	43 00	66 00	100	85	14902
87	10	06	42 40	65 57	83	74	14811
88	14	02	42 49	64 57	99	89	15077
89	14	03	42 32	64 37	131	129	15737
90	15	03	42 46	64 36	115	102	15282
91	19	03	43 19	63 27	140	129	15623
92	18	04	42 59	63 30	157	145	16040
93	19	05	42 56	62 56	128	120	15385
94	20	03	43 18	63 02	112	99	15206
95	22	01	44 20	63 35	80	85	14751

Appendix 2, Table 5. Number of eggs, larvae, juveniles or adults of a particular species caught in Isaacs-Kidd nets by station on H032 per 100,000 m^3 of water strained.

(A) NUMBER CAUGHT PER 100,000 CUBIC METERS OF WATER STRAINED (B) NUMBER CAUGHT

Lady Hammond 32 Isaac's-Kidd Feb. 5/27 1980

SPECIES: #JUVENILE# 10 ATLANTIC COD (GADUS MORHUA)

CONSECUTIVE STATION NO.	GRID	LINE	LATITUDE	LONGITUDE	6' Isaac's-Kid (A)	(B)
2	25	01	44 19	62 28	6	1
5	28	01	44 49	61 57	7	1
11	31	04	44 13	59 44	13	2
13	33	04	44 40	59 22	12	2
17	32	01	45 06	60 25	7	1
18	33	01	45 32	60 27	6	1
29	34	03	45 04	59 18	13	2
37	30	03	44 12	60 13	6	1
38	29	04	44 07	60 36	14	2
41	28	04	43 44	60 27	271	39
42	29	05	43 40	59 58	14	2
50	23	01	44 02	62 53	6	1
51	24	02	43 55	62 22	37	6
59	21	03	43 39	63 09	12	2
60	21	02	44 01	63 34	6	1
62	19	01	44 01	64 18	20	3
63	18	01	43 46	64 28	13	2
64	17	02	43 29	64 32	20	3
65	19	02	43 44	63 50	6	1
67	18	03	43 22	64 03	7	1
68	16	02	43 11	64 39	13	2
69	15	01	43 12	65 01	25	4
72	13	03	43 02	65 33	6	1
73	12	05	42 42	65 29	7	1
75	10	07	42 07	65 30	6	1
81	08	06	42 22	66 30	6	1
82	09	05	42 44	66 32	13	2
86	11	03	43 00	66 00	7	1
87	10	06	42 40	65 57	14	2
88	14	02	42 49	64 57	13	2
90	15	03	42 46	64 36	7	1
91	19	03	43 19	63 27	19	3

SPECIES: #LARVAE# 10 ATLANTIC COD (GADUS MORHUA)

CONSECUTIVE STATION NO.	GRID	LINE	LATITUDE	LONGITUDE	6' Isaac's-Kid (A)	(B)
4	27	02	44 34	62 01	19	3
28	34	02	45 12	59 32	7	1
41	28	04	43 44	60 27	201	29
54	22	06	43 22	62 22	7	1
56	21	06	43 11	62 30	6	1
58	21	04	43 33	62 59	6	1
61	21	01	44 15	63 52	20	3
64	17	02	43 29	64 32	7	1
66	20	02	43 40	63 35	6	1
67	18	03	43 22	64 03	7	1
68	16	02	43 11	64 39	13	2
73	12	05	42 42	65 29	7	1
82	09	05	42 44	66 32	6	1
87	10	06	42 40	65 57	7	1
94	20	03	43 18	63 02	7	1
95	22	01	44 20	63 35	7	1

SPECIES: #JUVENILE# 14 SILVER HAKE (MERLUCCIUS BILINEARIS)

CONSECUTIVE STATION NO.	GRID	LINE	LATITUDE	LONGITUDE	6' Isaac's-Kid (A)	(B)
51	24	02	43 55	62 22	12	2
59	21	03	43 39	63 09	18	3
60	21	02	44 01	63 34	6	1
94	20	03	43 18	63 02	7	1

SPECIES: #JUVENILE# 16 POLLOCK (POLLACHIUS VIRENS)

CONSECUTIVE STATION NO.	GRID	LINE	LATITUDE	LONGITUDE	6' Isaac's-Kid (A)	(B)
54	22	06	43 22	62 22	7	1
55	22	07	43 11	62 15	6	1
68	16	02	43 11	64 39	6	1
74	11	04	42 30	65 26	7	1
81	08	06	42 22	66 30	6	1
82	09	05	42 44	66 32	6	1
87	10	06	42 40	65 57	7	1
88	14	02	42 49	64 57	7	1
91	19	03	43 19	63 27	6	1

SPECIES: #LARVAE# 16 POLLOCK (POLLACHIUS VIRENS)

CONSECUTIVE STATION NO.	GRID	LINE	LATITUDE	LONGITUDE	6' Isaac's-Kid (A)	(B)
41	28	04	43 44	60 27	83	12
54	22	06	43 22	62 22	7	1
55	22	07	43 11	62 15	6	1
56	21	06	43 11	62 30	13	2
58	21	04	43 33	62 59	13	2
59	21	03	43 39	63 09	6	1
60	21	02	44 01	63 34	12	2
62	19	01	44 01	64 18	7	1
63	18	01	43 46	64 28	6	1
64	17	02	43 29	64 32	7	1
65	19	02	43 44	63 50	6	1
67	18	03	43 22	64 03	27	4
68	16	02	43 11	64 39	6	1
79	07	08	41 56	66 28	7	1
80	09	06	42 14	65 57	6	1
82	09	05	42 44	66 32	13	2
83	08	05	42 47	66 56	6	1
90	15	03	42 46	64 36	7	1
95	22	01	44 20	63 35	7	1

SPECIES: #LARVAE# 37 PEARLFISH (ECHIODON SP.)

CONSECUTIVE STATION NO.	GRID	LINE	LATITUDE	LONGITUDE	6' Isaac's-Kid (A)	(B)
77	08	07	41 50	66 01	7	1

SPECIES: #LARVAE# 41 WITCH FLOUNDER (GLYPTOCEPHALUS CYNOGLOSSUS)

CONSECUTIVE STATION NO.	GRID	LINE	LATITUDE	LONGITUDE	6' Isaac's-Kid (A)	(B)
12	32	04	44 22	59 23	6	1
62	19	01	44 01	64 18	7	1

SPECIES: #JUVENILE# 50 ATLANTIC WOLFFISH (ANARHICHAS LUPUS)

CONSECUTIVE STATION NO.	GRID	LINE	LATITUDE	LONGITUDE	6' Isaac's-Kid (A)	(B)
52	22	04	43 34	62 38	NT	NT
55	22	07	43 11	62 15	6	1
73	12	05	42 42	65 29	14	2
80	09	06	42 14	65 57	6	1
82	09	05	42 44	66 32	6	1
83	08	05	42 47	66 56	6	1
89	14	03	42 32	64 37	6	1
92	18	04	42 59	63 30	6	1

SPECIES: #LARVAE# 50 ATLANTIC WOLFFISH (ANARHICHAS LUPUS)

CONSECUTIVE STATION NO.	GRID	LINE	LATITUDE	LONGITUDE	6' Isaac's-Kid (A)	(B)
2	25	01	44 19	62 28	6	1
8	31	01	45 13	60 58	7	1
12	32	04	44 22	59 23	6	1
26	34	01	45 31	59 55	5	1
62	19	01	44 01	64 18	7	1
63	18	01	43 46	64 28	6	1
65	19	02	43 44	63 50	6	1
66	20	02	43 40	63 35	6	1
70	16	01	43 30	65 00	14	2
72	13	03	43 02	65 33	13	2
74	11	04	42 30	65 26	20	3
75	10	07	42 07	65 30	6	1

81	08	06	42 22	66 30	6	1
83	08	05	42 47	66 56	6	1
84	09	04	43 02	66 45	19	3
85	10	05	43 07	66 28	13	2
88	14	02	42 49	64 57	13	2
90	15	03	42 46	64 36	7	1
91	19	03	43 19	63 27	6	1
95	22	01	44 20	63 35	7	1

SPECIES: #JUVENILE# 60 ATLANTIC HERRING (CLUPEA HARENGUS HARENGUS)

CONSECUTIVE STATION NO.	GRID	LINE	LATITUDE	LONGITUDE	6' Isaac's-Kid (A)	(B)
19	37	04	46 09	59 28	7	1
21	38	03	46 40	59 42	27	4

SPECIES: #LARVAE# 60 ATLANTIC HERRING (CLUPEA HARENGUS HARENGUS)

CONSECUTIVE STATION NO.	GRID	LINE	LATITUDE	LONGITUDE	6' Isaac's-Kid (A)	(B)
1	24	01	44 28	63 01	53	8
2	25	01	44 19	62 28	22	4
3	26	01	44 32	62 24	19	3
6	29	01	44 48	61 26	27	4
7	30	01	44 56	61 04	12	2
8	31	01	45 13	60 58	49	7
10	31	03	44 24	60 02	27	4
11	31	04	44 13	59 44	13	2
12	32	04	44 22	59 23	37	6
15	32	02	44 47	59 57	6	1
17	32	01	45 06	60 25	21	3
18	33	01	45 32	60 27	26	4
20	38	04	46 28	59 23	13	2
23	38	05	46 01	58 51	20	3
25	36	01	45 47	59 29	20	3
31	33	03	45 00	58 50	7	1
35	29	02	44 31	61 01	7	1
36	30	02	44 27	60 28	7	1
41	28	04	43 44	60 27	2325	335
42	29	05	43 40	59 58	48	7
58	21	04	43 33	62 59	6	1
59	21	03	43 39	63 09	6	1
60	21	02	44 01	63 34	6	1
61	21	01	44 15	63 52	26	4
62	19	01	44 01	64 18	27	4
63	18	01	43 46	64 28	19	3
64	17	02	43 29	64 32	7	1
65	19	02	43 44	63 50	18	3
67	18	03	43 22	64 03	7	1
70	16	01	43 30	65 00	7	1
72	13	03	43 02	65 33	6	1
74	11	04	42 30	65 26	7	1
86	11	03	43 00	66 00	20	3
87	10	06	42 40	65 57	7	1
88	14	02	42 49	64 57	7	1
91	19	03	43 19	63 27	6	1
95	22	01	44 20	63 35	54	8

SPECIES: #JUVENILE# 64 CAPELIN (MALLOTUS VILLOSUS)

CONSECUTIVE STATION NO.	GRID	LINE	LATITUDE	LONGITUDE	6' Isaac's-Kid (A)	(B)
1	24	01	44 28	63 01	7	1
18	33	01	45 32	60 27	13	2

SPECIES: #LARVAE# 64 CAPELIN (MALLOTUS VILLOSUS)

CONSECUTIVE STATION NO.	GRID	LINE	LATITUDE	LONGITUDE	6' Isaac's-Kid (A)	(B)
25	36	01	45 47	59 29	7	1

SPECIES: $JUVENILE$ 90 FISH (UNIDENTIFIED LARVAE)

CONSECUTIVE STATION NO.	GRID	LINE	LATITUDE	LONGITUDE	6' Isaac's-Kid (A)	(B)
19	37	04	46 09	59 28	7	1
42	29	05	43 40	59 58	61	9
44	31	05	43 52	59 17	7	1
51	24	02	43 55	62 22	37	6
73	12	05	42 42	65 29	7	1
79	07	08	41 56	66 28	14	2

SPECIES: $LARVAE$ 90 FISH (UNIDENTIFIED LARVAE)

CONSECUTIVE STATION NO.	GRID	LINE	LATITUDE	LONGITUDE	6' Isaac's-Kid (A)	(B)
2	25	01	44 19	62 28	6	1
4	27	02	44 34	62 01	38	6
5	28	01	44 49	61 57	7	1
10	31	03	44 24	60 02	13	2
16	33	02	45 06	59 59	6	1
18	33	01	45 32	60 27	6	1
20	38	04	46 28	59 23	19	3
37	30	03	44 12	60 13	6	1
41	28	04	43 44	60 27	333	48
42	29	05	43 40	59 58	95	14
44	31	05	43 52	59 17	243	35
45	31	07	43 34	58 56	6	1
46	29	07	43 17	59 31	6	1
51	24	02	43 55	62 22	18	3
53	23	02	43 38	62 25	7	1
57	21	05	43 20	62 42	6	1
60	21	02	44 01	63 34	6	1
62	19	01	44 01	64 18	7	1
65	19	02	43 44	63 50	6	1
66	20	02	43 40	63 35	17	3
68	16	02	43 11	64 39	19	3
77	08	07	41 50	66 01	7	1
82	09	05	42 44	66 32	6	1
83	08	05	42 47	66 56	12	2
85	10	05	43 07	66 28	7	1
87	10	06	42 40	65 57	7	1
89	14	03	42 32	64 37	13	2
95	22	01	44 20	63 35	7	1

SPECIES: $LARVAE$ 290 HERRING/CAPELIN LIKE (CLUPEIDAE/OSMERIDAE)

CONSECUTIVE STATION NO.	GRID	LINE	LATITUDE	LONGITUDE	6' Isaac's-Kid (A)	(B)
42	29	05	43 40	59 58	20	3

SPECIES: $JUVENILE$ 309 SCULPIN (TRISLOPS UNIDENTIFIED)

CONSECUTIVE STATION NO.	GRID	LINE	LATITUDE	LONGITUDE	6' Isaac's-Kid (A)	(B)
34	37	06	45 27	58 32	7	1

SPECIES: $LARVAE$ 309 SCULPIN (TRISLOPS UNIDENTIFIED)

CONSECUTIVE STATION NO.	GRID	LINE	LATITUDE	LONGITUDE	6' Isaac's-Kid (A)	(B)
1	24	01	44 28	63 01	20	3
4	27	02	44 34	62 01	6	1
8	31	01	45 13	60 58	14	2
15	32	02	44 47	59 57	6	1
28	34	02	45 12	59 32	7	1
30	35	02	45 07	59 01	7	1
32	36	03	45 11	58 39	7	1
39	28	03	44 00	60 55	7	1
68	16	02	43 11	64 39	6	1
79	07	08	41 56	66 28	7	1

SPECIES: #LARVAE# 312 SCULPINS UNIDENTIFIED (COTTIDAE)

CONSECUTIVE STATION NO.	GRID	LINE	LATITUDE	LONGITUDE	6' Isaac's-Kid (A)	(B)
42	29	05	43 40	59 58	7	1

SPECIES: #JUVENILE# 611 SAND LANCES UNIDENTIFIED (AMMODYTES)

CONSECUTIVE STATION NO.	GRID	LINE	LATITUDE	LONGITUDE	6' Isaac's-Kid (A)	(B)
1	24	01	44 28	63 01	13	2
41	28	04	43 44	60 27	1055	152
42	29	05	43 40	59 58	136	20
44	31	05	43 52	59 17	21	3
46	29	07	43 17	59 31	6	1

SPECIES: #LARVAE# 611 SAND LANCES UNIDENTIFIED (AMMODYTES)

CONSECUTIVE STATION NO.	GRID	LINE	LATITUDE	LONGITUDE	6' Isaac's-Kid (A)	(B)
1	24	01	44 28	63 01	20	3
4	27	02	44 34	62 01	1410	223
5	28	01	44 49	61 57	87	13
12	32	04	44 22	59 23	487	80
35	29	02	44 31	61 01	7	1
36	30	02	44 27	60 28	49	7
41	28	04	43 44	60 27	319	46
42	29	05	43 40	59 58	82	12
44	31	05	43 52	59 17	7	1
60	21	02	44 01	63 34	6	1
61	21	01	44 15	63 52	33	5
67	18	03	43 22	64 03	7	1
70	16	01	43 30	65 00	7	1
79	07	08	41 56	66 28	14	2
92	18	04	42 59	63 30	6	1
95	22	01	44 20	63 35	61	9

SPECIES: #LARVAE# 621 ROCK GUNNEL (PHOLIS GUNNELLUS)

CONSECUTIVE STATION NO.	GRID	LINE	LATITUDE	LONGITUDE	6' Isaac's-Kid (A)	(B)
19	37	04	46 09	59 28	7	1
57	21	05	43 20	62 42	6	1
94	20	03	43 18	63 02	13	2

SPECIES: #LARVAE# 622 SNAKEBLENNY (LUMPENUS LUMPRETAEFORMIS)

CONSECUTIVE STATION NO.	GRID	LINE	LATITUDE	LONGITUDE	6' Isaac's-Kid (A)	(B)
8	31	01	45 13	60 58	14	2
10	31	03	44 24	60 02	7	1
18	33	01	45 32	60 27	6	1
25	36	01	45 47	59 29	7	1
35	29	02	44 31	61 01	21	3
37	30	03	44 12	60 13	6	1
39	28	03	44 30	60 55	7	1
41	28	04	43 44	60 27	7	1
61	21	01	44 15	63 52	7	1
62	19	01	44 01	64 18	20	3
70	16	01	43 30	65 00	7	1
72	13	03	43 02	65 33	6	1
73	12	05	42 42	65 29	7	1
85	10	05	43 07	66 28	7	1

SPECIES: #LARVAE# 630 WRYMOUTH (CRYPTACANTHODES MACULATUS)

CONSECUTIVE STATION NO.	GRID	LINE	LATITUDE	LONGITUDE	6' Isaac's-Kid (A)	(B)
1	24	01	44 28	63 01	7	1

SPECIES: #LARVAE# 634 HYPOPHIS PUNCTATUS

CONSECUTIVE STATION NO.	GRID	LINE	LATITUDE	LONGITUDE	6' Isaac's-Kid (A)	(B)
93	19	05	42 56	62 56	6	1

SPECIES: #LARVAE# 645 SHANNY UNIDENTIFIED (LUMPENIDAE)

CONSECUTIVE STATION NO.	GRID	LINE	LATITUDE	LONGITUDE	6' Isaac's-Kid (A)	(B)
53	18	01	43 46	64 23	6	1

SPECIES: #LARVAE# 713 BARRACUDINA UNIDENTIFIED (PARALEPIDIDAE)

CONSECUTIVE STATION NO.	GRID	LINE	LATITUDE	LONGITUDE	6' Isaac's-Kid (A)	(B)
77	06	07	41 50	66 01	7	1
80	09	06	42 14	65 57	6	1

SPECIES: #LARVAE# 727 WHITE BARRACUDINA (NOTOLEPIS RISSOI)

CONSECUTIVE STATION NO.	GRID	LINE	LATITUDE	LONGITUDE	6' Isaac's-Kid (A)	(B)
80	09	06	42 14	65 57	6	1

SPECIES: #EGGS 1226 SAND LAUNCE (EGGS-AMMODYTES)

CONSECUTIVE STATION NO.	GRID	LINE	LATITUDE	LONGITUDE	6' Isaac's-Kid (A)	(B)
36	30	02	44 27	60 28	7	1

Appendix 2, Fig. 2. Isaacs-Kidd net stations occupied on H035.

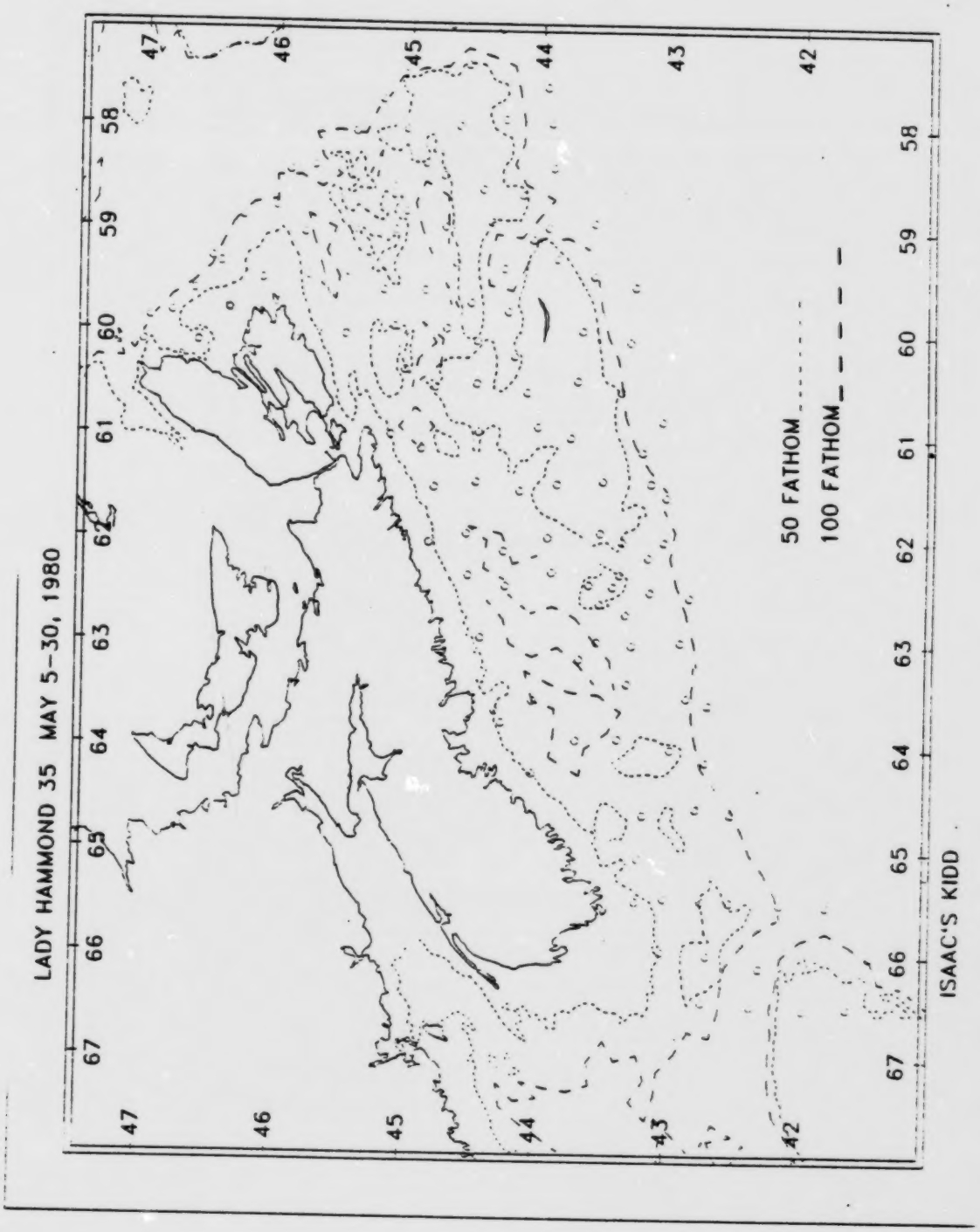

Appendix 2, Table 6. Species of eggs, larvae, juveniles and adults caught by Isaacs-Kidd nets during cruise H035.

LADY HAMMOND 35 6' ISAAC'S-KIDD May 5-30, 1980

SPECIES #JUVENILE#	ATLANTIC COD (GADUS MORHUA)
SPECIES #LARVAE#	ATLANTIC COD (GADUS MORHUA)
SPECIES #JUVENILE#	HADDOCK (MELANOGRAMMUS AEGLEFINUS)
SPECIES #LARVAE#	HADDOCK (MELANOGRAMMUS AEGLEFINUS)
SPECIES #JUVENILE#	WHITE HAKE (UROPHYCIS TENUIS)
SPECIES #LARVAE#	CUSK (BROSME BROSME)
SPECIES #JUVENILE#	POLLOCK (POLLACHIUS VIRENS)
SPECIES #LARVAE#	POLLOCK (POLLACHIUS VIRENS)
SPECIES #LARVAE#	REDFISH (SEBASTES TOTAL, UNSEPARATED)
SPECIES #LARVAE#	AMERICAN PLAICE (HIPPOGLOSSOIDES PLATESSOIDES)
SPECIES #LARVAE#	WITCH FLOUNDER (GLYPTOCEPHALUS CYNOGLOSSUS)
SPECIES #LARVAE#	YELLOWTAIL FLOUNDER (LIMANDA FERRUGINEA)
SPECIES #LARVAE#	WINTER FLOUNDER (PSEUDOPLEURONECTES AMERICANUS)
SPECIES #LARVAE#	(PLEURONECTIDAE)
SPECIES #JUVENILE#	ATLANTIC WOLFFISH (ANARHICHAS LUPUS)
SPECIES #LARVAE#	ATLANTIC WOLFFISH (ANARHICHAS LUPUS)
SPECIES #LARVAE#	ATLANTIC HERRING (CLUPEA HARENGUS HARENGUS)
SPECIES #JUVENILE#	CAPELIN (MALLOTUS VILLOSUS)
SPECIES #LARVAE#	ATLANTIC MACKEREL (SCOMBER SCOMBRUS)
SPECIES #JUVENILE#	FISH (UNIDENTIFIED) LARVAE)
SPECIES #LARVAE#	FISH (UNIDENTIFIED LARVAE)
SPECIES #JUVENILE#	BLACKBELLY ROSEFISH (HELICOLENUS DACTYLOPTERUS)
SPECIES #ADULT#	LANTERNFISH (MYCTOPHIDAE)
SPECIES #JUVENILE#	LANTERNFISH (MYCTOPHIDAE)
SPECIES #LARVAE#	LANTERNFISH (MYCTOPHIDAE)
SPECIES #ADULT#	GLACIER LANTERNFISH (BENTHOSEMA GLACIALE)
SPECIES #JUVENILE#	GLACIER LANTERNFISH (BENTHOSEMA GLACIALE)
SPECIES #LARVAE#	GLACIER LANTERNFISH (BENTHOSEMA GLACIALE)
SPECIES #JUVENILE#	BOA DRAGONFISH (STOMIAS BOA FEROX)
SPECIES #JUVENILE#	VIPERFISH (CHAULIODUS SLOANI)
SPECIES #JUVENILE#	GOITRE BLACKSMELT (BATHYLAGUS EURYOPS)
SPECIES #EGGS#	FISH EGGS UNID
SPECIES #JUVENILE#	(DIAPHUS SP.)
SPECIES #LARVAE#	CODS (GADIDAE F.)
SPECIES #LARVAE#	HERRING/CAPELIN LIKE (CLUPEIDAE/OSMERIDAE)
SPECIES #JUVENILE#	(BATHYLAGUS SP.)
SPECIES #LARVAE#	(BATHYLAGUS SP.)
SPECIES #JUVENILE#	(SVETOVIDOVIA SP.)
SPECIES #LARVAE#	LONGHORN SCULPIN (MYOXOCEPHALUS OCTODECEMSPINOSUS)
SPECIES #LARVAE#	SHORTHORN SCULPIN (MYOXOCEPHALUS SCORPIUS)
SPECIES #LARVAE#	GRUBBY (MYOXOCEPHALUS AENEUS)
SPECIES #JUVENILE#	MAILED SCULPIN (TRIGLOPS MURRAYI)
SPECIES #JUVENILE#	SCULPIN (TRIGLOPS UNIDENTIFIED)
SPECIES #LARVAE#	SCULPIN (TRIGLOPS UNIDENTIFIED)
SPECIES #JUVENILE#	SCULPINS UNIDENTIFIED (COTTIDAE)
SPECIES #LARVAE#	SCULPINS UNIDENTIFIED (COTTIDAE)
SPECIES #JUVENILE#	SEA RAVEN (HEMITRIPTERUS AMERICANUS)
SPECIES #LARVAE#	SEA RAVEN (HEMITRIPTERUS AMERICANUS)
SPECIES #LARVAE#	ALLIGATORFISH (ASPIDOPHOROIDES MONOPTERYGIUS)
SPECIES #LARVAE#	ATLANTIC SEA POACHER (AGONUS DECAGONUS)
SPECIES #JUVENILE#	MONKFISH (LOPHIUS AMERICANUS)
SPECIES #LARVAE#	SEASNAIL (LIPARIS UNID.)
SPECIES #JUVENILE#	AMERICAN EEL (ANGUILLA ROSTRATA)
SPECIES #ADULT#	SLENDER SNIPE EEL (NEMICHTHYS SCOLOPACEUS)
SPECIES #JUVENILE#	SLENDER SNIPE EEL (NEMICHTHYS SCOLOPACEUS)
SPECIES #JUVENILE#	SAND LANCES UNIDENTIFIED (AMMODYTES)
SPECIES #LARVAE#	SAND LANCES UNIDENTIFIED (AMMODYTES)
SPECIES #JUVENILE#	ROCK GUNNEL (PHOLIS GUNNELLUS)
SPECIES #LARVAE#	ROCK GUNNEL (PHOLIS GUNNELLUS)
SPECIES #JUVENILE#	SNAKEBLENNY (LUMPENUS LUMPRETAEFORMIS)
SPECIES #LARVAE#	SNAKEBLENNY (LUMPENUS LUMPRETAEFORMIS)
SPECIES #JUVENILE#	DAUBED SHANNY (LUMPENUS MACULATUS)
SPECIES #LARVAE#	ARCTIC SHANNY (STICHAEUS PUNCTATUS)
SPECIES #LARVAE#	RADIATED SHANNY (ULVARIA SUBBIFURCATA)
SPECIES #JUVENILE#	WRYMOUTH (CRYPTACANTHODES MACULATUS)
SPECIES #LARVAE#	WRYMOUTH (CRYPTACANTHODES MACULATUS)
SPECIES #LARVAE#	CONGER SP.
SPECIES #LARVAE#	HOPLUNNIS SP.
SPECIES #LARVAE#	SHANNY UNIDENTIFIED (LUMPENIDAE)
SPECIES #JUVENILE#	(SUBORDER STOMIATOIDEI)
SPECIES #JUVENILE#	BUTTERFISH (PEPRILUS TRIACANTHUS)
SPECIES #LARVAE#	BUTTERFISH (PEPRILUS TRIACANTHUS)
SPECIES #LARVAE#	BARRACUDINA UNIDENTIFIED (PARALEPIDIDAE)
SPECIES #LARVAE#	WHITE BARRACUDINA (NOTOLEPIS RISSOI)
SPECIES #JUVENILE#	CARDINALFISH (HOWELLA SHERBORNI)
SPECIES #ADULT#	BRAUER'S ANGLEMOUTH (CYCLOTHONE BRAUERI)
SPECIES #ADULT#	DRAGONFISH UNIDENTIFIED (STOMIAS, SPP.)
SPECIES #JUVENILE#	DRAGONFISH UNIDENTIFIED (STOMIAS, SPP.)
SPECIES #LARVAE#	LEFTEYE FLOUNDER (SYMPHURUS)

Appendix 2, Table 7. Number of each species of eggs, larvae, juveniles and adults caught by Isaacs-Kidd nets during cruise H035 on each station.

LADY HAMMOND 35 ISAAC'S-KIDD May 5-30, 1980

HUNTSMAN NO. H09236

SEQ. SET	STATION LINE NO.	DATE D M Y	GEAR	TYPE TOW	MESH SIZE	GEAR DEPTH (METERS)	TIME OF TOW	LATITUDE	LONGITUDE	BOTTOM DEPTH(M)
1	37 03	7 5 80	98	4	0471	45	0743	46 22	59 48	056

SPECIES	SIZE	NO.CAUGHT
ARROW WORMS (PHYLUM CHAETOGNATHA)	INVERT.	ABUND.
ATLANTIC WOLFFISH (ANARHICHAS LUPUS)	#JUVENILE#	000001
SHRIMPS O.(DECAPODA)	INVERT.	COMMON
BRISTLE WORMS CL.(POLYCHAETA)	INVERT.	PRES.
ALLIGATORFISH (ASPIDOPHOROIDES MONOPTERYGIUS)	#LARVAE#	000001
CL.(HYDROZOA)	INVERT.	PRES.
KRILL SHRIMP O.(EUPHAUSIACEA)	INVERT.	COMMON
SAND LANCES UNIDENTIFIED (AMMODYTES)	#LARVAE#	000008
BEACH FLEAS, SCUDS, ETC... O.(AMPHIPODA)	INVERT.	COMMON
S.CL.(COPEPODA)	INVERT.	VERY A

HUNTSMAN NO. H09237

SEQ. SET	STATION LINE NO.	DATE D M Y	GEAR	TYPE TOW	MESH SIZE	GEAR DEPTH (METERS)	TIME OF TOW	LATITUDE	LONGITUDE	BOTTOM DEPTH(M)
2	37 02	7 5 80	98	4	0471	110	1030	46 36	60 07	118

SPECIES	SIZE	NO.CAUGHT
ARROW WORMS (PHYLUM CHAETOGNATHA)	INVERT.	ABUND.
REDFISH (SEBASTES TOTAL, UNSEPARATED)	#LARVAE#	000005
CAPELIN (MALLOTUS VILLOSUS)	#JUVENILE#	000002
SHRIMPS O.(DECAPODA)	INVERT.	COMMON
LONGHORN SCULPIN (MYOXOCEPHALUS OCTODECEMSPINOSUS)	#LARVAE#	000001
SHORTHORN SCULPIN (MYOXOCEPHALUS SCORPIUS)	#LARVAE#	000002
ALLIGATORFISH (ASPIDOPHOROIDES MONOPTERYGIUS)	#LARVAE#	000003
KRILL SHRIMP O.(EUPHAUSIACEA)	INVERT.	ABUND.
SAND LANCES UNIDENTIFIED (AMMODYTES)	#LARVAE#	000002
SNAKEBLENNY (LUMPENUS LUMPRETAEFORMIS)	#LARVAE#	000001
SHANNY UNIDENTIFIED (LUMPENIDAE)	#LARVAE#	000001
BEACH FLEAS, SCUDS, ETC... O.(AMPHIPODA)	INVERT.	ABUND.
S.CL.(COPEPODA)	INVERT.	VERY A

HUNTSMAN NO. H09238

SEQ. SET	STATION LINE NO.	DATE D M Y	GEAR	TYPE TOW	MESH SIZE	GEAR DEPTH (METERS)	TIME OF TOW	LATITUDE	LONGITUDE	BOTTOM DEPTH(M)
3	37 01	7 5 80	98	4	0471	80	1245	46 44	60 16	100

SPECIES	SIZE	NO.CAUGHT
ARROW WORMS (PHYLUM CHAETOGNATHA)	INVERT.	ABUND.
REDFISH (SEBASTES TOTAL, UNSEPARATED)	#LARVAE#	000001
CAPELIN (MALLOTUS VILLOSUS)	#JUVENILE#	000001
SHRIMPS O.(DECAPODA)	INVERT.	COMMON
BRISTLE WORMS CL.(POLYCHAETA)	INVERT.	PRES.
ALLIGATORFISH (ASPIDOPHOROIDES MONOPTERYGIUS)	#LARVAE#	000001
CL.(HYDROZOA)	INVERT.	COMMON
KRILL SHRIMP O.(EUPHAUSIACEA)	INVERT.	PRES.
SEA BUTTERFLIES S.CL.(OPISTHOBRANCHIA/ PTEROPODA)	INVERT.	PRES.
S.CL.(OSTRACODA)	INVERT.	PRES.
BEACH FLEAS, SCUDS, ETC... O.(AMPHIPODA)	INVERT.	PRES.
S.CL.(COPEPODA)	INVERT.	VERY A

HUNTSMAN NO. H09239

SEQ. SET	STATION LINE NO.	DATE D M Y	GEAR	TYPE TOW	MESH SIZE	GEAR DEPTH (METERS)	TIME OF TOW	LATITUDE	LONGITUDE	BOTTOM DEPTH(M)
4	38 01	7 5 80	98	4	0471	200	1526	47 01	60 07	182

SPECIES	SIZE	NO.CAUGHT
ARROW WORMS (PHYLUM CHAETOGNATHA)	INVERT.	ABUND.
REDFISH (SEBASTES TOTAL, UNSEPARATED)	#LARVAE#	000010
SHRIMPS O.(DECAPODA)	INVERT.	COMMON
BRISTLE WORMS CL.(POLYCHAETA)	INVERT.	PRES.
COMB JELLIES (PHYLUM CTENOPHORA) UNID	INVERT.	COMMON
KRILL SHRIMP O.(EUPHAUSIACEA)	INVERT.	ABUND.
SEA BUTTERFLIES S.CL.(OPISTHOBRANCHIA/ PTEROPODA)	INVERT.	PRES.
SNAKEBLENNY (LUMPENUS LUMPRETAEFORMIS)	#LARVAE#	000001
BEACH FLEAS, SCUDS, ETC... O.(AMPHIPODA)	INVERT.	COMMON
S.CL.(COPEPODA)	INVERT.	VERY A

HUNTSMAN NO. H09240

SEQ. SET	STATION LINE NO.	DATE D M Y	GEAR	TYPE TOW	MESH SIZE	GEAR DEPTH (METERS)	TIME OF TOW	LATITUDE	LONGITUDE	BOTTOM DEPTH(M)
5	39 01	7 5 80	98	4	0471	200	1735	46 58	59 53	186

SPECIES	SIZE	NO.CAUGHT
ARROW WORMS (PHYLUM CHAETOGNATHA)	INVERT.	COMMON
REDFISH (SEBASTES TOTAL, UNSEPARATED)	#LARVAE#	000004
ATLANTIC WOLFFISH (ANARHICHAS LUPUS)	#LARVAE#	000002
SHRIMPS O.(DECAPODA)	INVERT.	PRES.
KRILL SHRIMP O.(EUPHAUSIACEA)	INVERT.	ABUND.
S.CL.(COPEPODA)	INVERT.	VERY A

HUNTSMAN NO. H09241

SEQ. SET	STATION LINE	NO.	DATE D	M	Y	GEAR	TYPE TOW	MESH SIZE	GEAR DEPTH (METERS)	TIME OF TOW	LATITUDE	LONGITUDE	BOTTOM DEPTH(M)
6	38	02	7	5	80	98	4	0471	110	1925	46 48	59 50	126

SPECIES	SIZE	NO.CAUGHT
ARROW WORMS (PHYLUM CHAETOGNATHA)	INVERT.	ABUND.
REDFISH (SEBASTES TOTAL, UNSEPARATED)	#LARVAE#	000003
SHRIMPS O.(DECAPODA)	INVERT.	PRES.
CL.(HYDROZOA)	INVERT.	COMMON
KRILL SHRIMP O.(EUPHAUSIACEA)	INVERT.	ABUND.
BEACH FLEAS, SCUDS, ETC... O.(AMPHIPODA)	INVERT.	COMMON
S.CL.(COPEPODA)	INVERT.	VERY A

HUNTSMAN NO. H09242

SEQ. SET	STATION LINE	NO.	DATE D	M	Y	GEAR	TYPE TOW	MESH SIZE	GEAR DEPTH (METERS)	TIME OF TOW	LATITUDE	LONGITUDE	BOTTOM DEPTH(M)
7	38	03	7	5	80	98	4	0471	80	2112	46 38	59 37	088

SPECIES	SIZE	NO.CAUGHT
ARROW WORMS (PHYLUM CHAETOGNATHA)	INVERT.	COMMON
REDFISH (SEBASTES TOTAL, UNSEPARATED)	#LARVAE#	000005
ATLANTIC WOLFFISH (ANARHICHAS LUPUS)	#LARVAE#	000002
FISH (UNIDENTIFIED LARVAE)	#LARVAE#	000005
SCULPINS UNIDENTIFIED (COTTIDAE)	#JUVENILE#	000001
KRILL SHRIMP O.(EUPHAUSIACEA)	INVERT.	VERY A
WRYMOUTH (CRYPTACANTHODES MACULATUS)	#LARVAE#	000001
BEACH FLEAS, SCUDS, ETC... O.(AMPHIPODA)	INVERT.	COMMON
S.CL.(COPEPODA)	INVERT.	COMMON

HUNTSMAN NO. H09243

SEQ. SET	STATION LINE	NO.	DATE D	M	Y	GEAR	TYPE TOW	MESH SIZE	GEAR DEPTH (METERS)	TIME OF TOW	LATITUDE	LONGITUDE	BOTTOM DEPTH(M)
8	39	02	7	5	80	98	4	0471	200	2342	46 30	59 18	260

SPECIES	SIZE	NO.CAUGHT
ARROW WORMS (PHYLUM CHAETOGNATHA)	INVERT.	ABUND.
REDFISH (SEBASTES TOTAL, UNSEPARATED)	#LARVAE#	000002
FISH (UNIDENTIFIED LARVAE)	#LARVAE#	000001
SHRIMPS O.(DECAPODA)	INVERT.	COMMON
FISH EGGS UNID	#EGGS#	000004
CL.(HYDROZOA)	INVERT.	ABUND.
KRILL SHRIMP O.(EUPHAUSIACEA)	INVERT.	ABUND.
SEA BUTTERFLIES S.CL.(OPISTHOBRANCHIA/ PTEROPODA)	INVERT.	COMMON
BEACH FLEAS, SCUDS, ETC... O.(AMPHIPODA)	INVERT.	COMMON
S.CL.(COPEPODA)	INVERT.	VERY A

HUNTSMAN NO. H09244

SEQ. SET	STATION LINE	NO.	DATE D	M	Y	GEAR	TYPE TOW	MESH SIZE	GEAR DEPTH (METERS)	TIME OF TOW	LATITUDE	LONGITUDE	BOTTOM DEPTH(M)
9	38	04	8	5	80	98	4	0471	145	0133	46 26	59 21	144

SPECIES	SIZE	NO.CAUGHT
ARROW WORMS (PHYLUM CHAETOGNATHA)	INVERT.	COMMON
REDFISH (SEBASTES TOTAL, UNSEPARATED)	#LARVAE#	000001
ATLANTIC HERRING (CLUPEA HARENGUS HARENGUS)	#LARVAE#	000001
SHRIMPS O.(DECAPODA)	INVERT.	PRES.
COMB JELLIES (PHYLUM CTENOPHORA) UNID	INVERT.	ABUND.
CL.(HYDROZOA)	INVERT.	ABUND.
KRILL SHRIMP O.(EUPHAUSIACEA)	INVERT.	ABUND.
SEA BUTTERFLIES S.CL.(OPISTHOBRANCHIA/ PTEROPODA)	INVERT.	PRES.
BEACH FLEAS, SCUDS, ETC... O.(AMPHIPODA)	INVERT.	COMMON
INVERTEBRATE CHORATES AND TUNICATES (PHYLUM CHORDATA)	INVERT.	PRES.
APPENDIULARIANS CL.(LARVACEA)	INVERT.	COMMON
S.CL.(COPEPODA)	INVERT.	VERY A

HUNTSMAN NO. H09245

SEQ. SET	STATION LINE	NO.	DATE D	M	Y	GEAR	TYPE TOW	MESH SIZE	GEAR DEPTH (METERS)	TIME OF TOW	LATITUDE	LONGITUDE	BOTTOM DEPTH(M)
10	39	03	8	5	80	98	4	0471	W	0425	46 16	58 54	263

SPECIES	SIZE	NO.CAUGHT
ARROW WORMS (PHYLUM CHAETOGNATHA)	INVERT.	ABUND.
ATLANTIC COD (GADUS MORHUA)	#JUVENILE#	000001
REDFISH (SEBASTES TOTAL, UNSEPARATED)	#LARVAE#	000002
ATLANTIC WOLFFISH (ANARHICHAS LUPUS)	#LARVAE#	000001
SHRIMPS O.(DECAPODA)	INVERT.	PRES.
CL.(HYDROZOA)	INVERT.	COMMON
KRILL SHRIMP O.(EUPHAUSIACEA)	INVERT.	ABUND.
SEA BUTTERFLIES S.CL.(OPISTHOBRANCHIA/ PTEROPODA)	INVERT.	COMMON
SAND LANCES UNIDENTIFIED (AMMODYTES)	#LARVAE#	000007
SNAKEBLENNY (LUMPENUS LUMPRETAEFORMIS)	#LARVAE#	000001
BEACH FLEAS, SCUDS, ETC... O.(AMPHIPODA)	INVERT.	COMMON
S.CL.(COPEPODA)	INVERT.	VERY A

HUNTSMAN NO. H09246

SEQ. SET	STATION LINE NO.	DATE D M Y	GEAR	TYPE TOW	MESH SIZE	GEAR DEPTH (METERS)	TIME OF TOW	LATITUDE	LONGITUDE	BOTTOM DEPTH(M)
11	38 05	8 5 80	99	4	0471	120	0654	46 01	58 48	145

SPECIES	SIZE	NO.CAUGHT
ARROW WORMS (PHYLUM CHAETOGNATHA)	INVERT.	ABUND.
REDFISH (SEBASTES TOTAL, UNSEPARATED)	#LARVAE#	000013
ATLANTIC WOLFFISH (ANARHICHAS LUPUS)	#LARVAE#	000001
FISH (UNIDENTIFIED LARVAE)	#LARVAE#	000002
SHRIMPS O.(DECAPODA)	INVERT.	PRES.
CL.(HYDROZOA)	INVERT.	PRES.
KRILL SHRIMP O.(EUPHAUSIACEA)	INVERT.	ABUND.
SEA BUTTERFLIES S.CL.(OPISTHOBRANCHIA/ PTEROPODA)	INVERT.	COMMON
SAND LANCES UNIDENTIFIED (AMMODYTES)	#LARVAE#	000004
BEACH FLEAS, SCUDS, ETC... O.(AMPHIPODA)	INVERT.	COMMON
S.CL.(COPEPODA)	INVERT.	VERY A

HUNTSMAN NO. H09247

SEQ. SET	STATION LINE NO.	DATE D M Y	GEAR	TYPE TOW	MESH SIZE	GEAR DEPTH (METERS)	TIME OF TOW	LATITUDE	LONGITUDE	BOTTOM DEPTH(M)
12	39 04	8 5 80	98	4	0471	99	0916	45 53	58 27	108

SPECIES	SIZE	NO.CAUGHT
ARROW WORMS (PHYLUM CHAETOGNATHA)	INVERT.	ABUND.
REDFISH (SEBASTES TOTAL, UNSEPARATED)	#LARVAE#	000004
ATLANTIC WOLFFISH (ANARHICHAS LUPUS)	#LARVAE#	000002
FISH (UNIDENTIFIED LARVAE)	#LARVAE#	000003
SHRIMPS O.(DECAPODA)	INVERT.	PRES.
BRISTLE WORMS CL.(POLYCHAETA)	INVERT.	PRES.
CL.(HYDROZOA)	INVERT.	PRES.
KRILL SHRIMP O.(EUPHAUSIACEA)	INVERT.	PRES.
SEA BUTTERFLIES S.CL.(OPISTHOBRANCHIA/ PTEROPODA)	INVERT.	PRES.
SAND LANCES UNIDENTIFIED (AMMODYTES)	#LARVAE#	000005
SNAKEBLENNY (LUMPENUS LUMPRETAEFORMIS)	#LARVAE#	000003
WRYMOUTH (CRYPTACANTHODES MACULATUS)	#LARVAE#	000001
BEACH FLEAS, SCUDS, ETC... O.(AMPHIPODA)	INVERT.	ABUND.
S.CL.(COPEPODA)	INVERT.	VERY A

HUNTSMAN NO. H09248

SEQ. SET	STATION LINE NO.	DATE D M Y	GEAR	TYPE TOW	MESH SIZE	GEAR DEPTH (METERS)	TIME OF TOW	LATITUDE	LONGITUDE	BOTTOM DEPTH(M)
13	38 06	8 5 80	98	4	0471	150	1113	45 44	58 24	155

SPECIES	SIZE	NO.CAUGHT
ARROW WORMS (PHYLUM CHAETOGNATHA)	INVERT.	ABUND.
ATLANTIC WOLFFISH (ANARHICHAS LUPUS)	#LARVAE#	000001
BRISTLE WORMS CL.(POLYCHAETA)	INVERT.	PRES.
COMB JELLIES (PHYLUM CTENOPHORA) UNID	INVERT.	COMMON
CL.(HYDROZOA)	INVERT.	ABUND.
KRILL SHRIMP O.(EUPHAUSIACEA)	INVERT.	ABUND.
SEA BUTTERFLIES S.CL.(OPISTHOBRANCHIA/ PTEROPODA)	INVERT.	PRES.
BEACH FLEAS, SCUDS, ETC... O.(AMPHIPODA)	INVERT.	PRES.
APPENDICULARIANS CL.(LARVACEA)	INVERT.	COMMON
S.CL.(COPEPODA)	INVERT.	VERY A

HUNTSMAN NO. H09249

SEQ. SET	STATION LINE NO.	DATE D M Y	GEAR	TYPE TOW	MESH SIZE	GEAR DEPTH (METERS)	TIME OF TOW	LATITUDE	LONGITUDE	BOTTOM DEPTH(M)
14	39 05	8 5 80	98	4	0471	44	1329	45 41	58 07	130

SPECIES	SIZE	NO.CAUGHT
ARROW WORMS (PHYLUM CHAETOGNATHA)	INVERT.	COMMON
REDFISH (SEBASTES TOTAL, UNSEPARATED)	#LARVAE#	000002
FISH (UNIDENTIFIED LARVAE)	#LARVAE#	000001
SHRIMPS O.(DECAPODA)	INVERT.	PRES.
COMB JELLIES (PHYLUM CTENOPHORA) UNID	INVERT.	PRES.
SEA BUTTERFLIES S.CL.(OPISTHOBRANCHIA/ PTEROPODA)	INVERT.	PRES.
SNAKEBLENNY (LUMPENUS LUMPRETAEFORMIS)	#LARVAE#	000001
SHANNY UNIDENTIFIED (LUMPENIDAE)	#LARVAE#	000001
BEACH FLEAS, SCUDS, ETC... O.(AMPHIPODA)	INVERT.	PRES.
S.CL.(COPEPODA)	INVERT.	VERY A

HUNTSMAN NO. H09250

SEQ. SET	STATION LINE NO.	DATE D M Y	GEAR	TYPE TOW	MESH SIZE	GEAR DEPTH (METERS)	TIME OF TOW	LATITUDE	LONGITUDE	BOTTOM DEPTH(M)
15	38 07	8 5 80	98	4	0471	153	1547	45 25	58 04	221

SPECIES	SIZE	NO.CAUGHT
MOLLUSKS (PHYLUM MOLLUSCA)	INVERT.	COMMON
ARROW WORMS (PHYLUM CHAETOGNATHA)	INVERT.	ABUND.
REDFISH (SEBASTES TOTAL, UNSEPARATED)	#LARVAE#	000018
ATLANTIC WOLFFISH (ANARHICHAS LUPUS)	#LARVAE#	000002
CL.(HYDROZOA)	INVERT.	ABUND.
SEA BUTTERFLIES S.CL.(OPISTHOBRANCHIA/ PTEROPODA)	INVERT.	COMMON
SAND LANCES UNIDENTIFIED (AMMODYTES)	#LARVAE#	000002
SHANNY UNIDENTIFIED (LUMPENIDAE)	#LARVAE#	000001
S.CL.(OSTRACODA)	INVERT.	PRES.
O.(SIPHONOPHORA)	INVERT.	PRES.
BEACH FLEAS, SCUDS, ETC... O.(AMPHIPODA)	INVERT.	ABUND.
APPENDIULARIANS CL.(LARVACEA)	INVERT.	ABUND.
S.CL.(COPEPODA)	INVERT.	VERY A

HUNTSMAN NO. H09251

SEQ. SET	STATION LINE NO.	DATE D M Y	GEAR	TYPE TOW	MESH SIZE	GEAR DEPTH (METERS)	TIME OF TOW	LATITUDE	LONGITUDE	BOTTOM DEPTH(M)
16	38 08	8 5 80	98	4	0471	85	1816	45 13	57 45	095

SPECIES	SIZE	NO.CAUGHT
ARROW WORMS (PHYLUM CHAETOGNATHA)	INVERT.	VERY A
REDFISH (SEBASTES TOTAL, UNSEPARATED)	#LARVAE#	000009
CAPELIN (MALLOTUS VILLOSUS)	#JUVENILE#	000001
WATER FLEAS O.(CLADOCERA)	INVERT.	PRES.
KRILL SHRIMP O.(EUPHAUSIACEA)	INVERT.	COMMON
BEACH FLEAS, SCUDS, ETC... O.(AMPHIPODA)	INVERT.	COMMON
S.CL.(COPEPODA)	INVERT.	VERY A

HUNTSMAN NO. H09252

SEQ. SET	STATION LINE NO.	DATE D M Y	GEAR	TYPE TOW	MESH SIZE	GEAR DEPTH (METERS)	TIME OF TOW	LATITUDE	LONGITUDE	BOTTOM DEPTH(M)
17	38 09	8 5 80	98	4	0471	200	2105	45 02	57 26	352

SPECIES	SIZE	NO.CAUGHT
ARROW WORMS (PHYLUM CHAETOGNATHA)	INVERT.	COMMON
REDFISH (SEBASTES TOTAL, UNSEPARATED)	#LARVAE#	000004
SHRIMPS O.(DECAPODA)	INVERT.	COMMON
KRILL SHRIMP O.(EUPHAUSIACEA)	INVERT.	ABUND.
SEA BUTTERFLIES S.CL.(OPISTHOBRANCHIA/ PTEROPODA)	INVERT.	PRES.
SAND LANCES UNIDENTIFIED (AMMODYTES)	#LARVAE#	000003
BEACH FLEAS, SCUDS, ETC... O.(AMPHIPODA)	INVERT.	ABUND.
S.CL.(COPEPODA)	INVERT.	VERY A

HUNTSMAN NO. H09253

SEQ. SET	STATION LINE NO.	DATE D M Y	GEAR	TYPE TOW	MESH SIZE	GEAR DEPTH (METERS)	TIME OF TOW	LATITUDE	LONGITUDE	BOTTOM DEPTH(M)
18	39 06	8 5 80	98	4	0471	M	2309	44 59	57 10	445

SPECIES	SIZE	NO.CAUGHT
ARROW WORMS (PHYLUM CHAETOGNATHA)	INVERT.	ABUND.
REDFISH (SEBASTES TOTAL, UNSEPARATED)	#LARVAE#	000002
LANTERNFISH (MYCTOPHIDAE)	#JUVENILE#	000003
GLACIER LANTERNFISH (BENTHOSEMA GLACIALE)	#JUVENILE#	000001
CL.(HYDROZOA)	INVERT.	COMMON
KRILL SHRIMP O.(EUPHAUSIACEA)	INVERT.	VERY A
SEA BUTTERFLIES S.CL.(OPISTHOBRANCHIA/ PTEROPODA)	INVERT.	COMMON
SAND LANCES UNIDENTIFIED (AMMODYTES)	#LARVAE#	000001
S.CL.(OSTRACODA)	INVERT.	COMMON
BEACH FLEAS, SCUDS, ETC... O.(AMPHIPODA)	INVERT.	ABUND.
S.CL.(COPEPODA)	INVERT.	VERY A

HUNTSMAN NO. H09254

SEQ. SET	STATION LINE NO.	DATE D M Y	GEAR	TYPE TOW	MESH SIZE	GEAR DEPTH (METERS)	TIME OF TOW	LATITUDE	LONGITUDE	BOTTOM DEPTH(M)
19	39 07	9 5 80	98	4	0471	200	0125	44 47	57 02	432

SPECIES	SIZE	NO.CAUGHT
ARROW WORMS (PHYLUM CHAETOGNATHA)	INVERT.	ABUND.
COMB JELLIES (PHYLUM CTENOPHORA) UNID	INVERT.	COMMON
CL.(HYDROZOA)	INVERT.	ABUND.
KRILL SHRIMP O.(EUPHAUSIACEA)	INVERT.	ABUND.
SEA BUTTERFLIES S.CL.(OPISTHOBRANCHIA/ PTEROPODA)	INVERT.	COMMON
SAND LANCES UNIDENTIFIED (AMMODYTES)	#LARVAE#	000002
BEACH FLEAS, SCUDS, ETC... O.(AMPHIPODA)	INVERT.	ABUND.
INVERTEBRATE CHORATES AND TUNICATES (PHYLUM CHORDATA)	INVERT.	ABUND.
APPENDIULARIANS CL.(LARVACEA)	INVERT.	COMMON
S.CL.(COPEPODA)	INVERT.	VERY A

HUNTSMAN NO. H09255

SEQ. SET	STATION LINE	NO.	DATE D	M	Y	GEAR	TYPE TOW	MESH SIZE	GEAR DEPTH (METERS)	TIME OF TOW	LATITUDE	LONGITUDE	BOTTOM DEPTH(M)
20	38	10	9	5	80	98	4	0471	200	0500	44 42	57 01	426

SPECIES	SIZE	NO.CAUGHT
ARROW WORMS (PHYLUM CHAETOGNATHA)	INVERT.	ABUND.
REDFISH (SEBASTES TOTAL, UNSEPARATED)	#LARVAE#	000012
SHRIMPS O.(DECAPODA)	INVERT.	COMMON
BRISTLE WORMS CL.(POLYCHAETA)	INVERT.	PRES.
LANTERNFISH (MYCTOPHIDAE)	#JUVENILE#	000001
GLACIER LANTERNFISH (BENTHOSEMA GLACIALE)	#ADULT#	000001
GLACIER LANTERNFISH (BENTHOSEMA GLACIALE)	#JUVENILE#	000001
CL.(HYDROZOA)	INVERT.	ABUND.
KRILL SHRIMP O.(EUPHAUSIACEA)	INVERT.	VERY A
SEA BUTTERFLIES S.CL.(OPISTHOBRANCHIA/ PTEROPODA)	INVERT.	ABUND.
SAND LANCES UNIDENTIFIED (AMMODYTES)	#LARVAE#	000003
BEACH FLEAS, SCUDS, ETC... O.(AMPHIPODA)	INVERT.	ABUND.
APPENDIULARIANS CL.(LARVACEA)	INVERT.	ABUND.
S.CL.(COPEPODA)	INVERT.	VERY A

HUNTSMAN NO. H09256

SEQ. SET	STATION LINE	NO.	DATE D	M	Y	GEAR	TYPE TOW	MESH SIZE	GEAR DEPTH (METERS)	TIME OF TOW	LATITUDE	LONGITUDE	BOTTOM DEPTH(M)
21	39	08	9	5	80	98	4	0471	200	0734	44 35	56 43	400

SPECIES	SIZE	NO.CAUGHT
ARROW WORMS (PHYLUM CHAETOGNATHA)	INVERT.	ABUND.
REDFISH (SEBASTES TOTAL, UNSEPARATED)	#LARVAE#	000036
FISH (UNIDENTIFIED LARVAE)	#LARVAE#	000001
LARVACEAE	INVERT.	COMMON
BRISTLE WORMS CL.(POLYCHAETA)	INVERT.	COMMON
COMB JELLIES (PHYLUM CTENOPHORA) UNID	INVERT.	PRES.
SQUIDS AND OCTOPUSES CL.(CEPHALOPODA)	INVERT.	PRES.
KRILL SHRIMP O.(EUPHAUSIACEA)	INVERT.	COMMON
SEA BUTTERFLIES S.CL.(OPISTHOBRANCHIA/ PTEROPODA)	INVERT.	COMMON
SAND LANCES UNIDENTIFIED (AMMODYTES)	#LARVAE#	000005
O.(SIPHONOPHORA)	INVERT.	ABUND.
BEACH FLEAS, SCUDS, ETC... O.(AMPHIPODA)	INVERT.	ABUND.
S.CL.(COPEPODA)	INVERT.	VERY A

HUNTSMAN NO. H09257

SEQ. SET	STATION LINE	NO.	DATE D	M	Y	GEAR	TYPE TOW	MESH SIZE	GEAR DEPTH (METERS)	TIME OF TOW	LATITUDE	LONGITUDE	BOTTOM DEPTH(M)
22	38	11	9	5	80	98	4	0471	200	1101	44 22	56 55	998

SPECIES	SIZE	NO.CAUGHT
ARROW WORMS (PHYLUM CHAETOGNATHA)	INVERT.	ABUND.
REDFISH (SEBASTES TOTAL, UNSEPARATED)	#LARVAE#	000037
COMB JELLIES (PHYLUM CTENOPHORA) UNID	INVERT.	ABUND.
CL.(HYDROZOA)	INVERT.	ABUND.
KRILL SHRIMP O.(EUPHAUSIACEA)	INVERT.	COMMON
SEA BUTTERFLIES S.CL.(OPISTHOBRANCHIA/ PTEROPODA)	INVERT.	COMMON
SAND LANCES UNIDENTIFIED (AMMODYTES)	#LARVAE#	000003
S.CL.(OSTRACODA)	INVERT.	PRES.
O.(SIPHONOPHORA)	INVERT.	PRES.
BEACH FLEAS, SCUDS, ETC... O.(AMPHIPODA)	INVERT.	ABUND.
APPENDIULARIANS CL.(LARVACEA)	INVERT.	COMMON
S.CL.(COPEPODA)	INVERT.	VERY A

HUNTSMAN NO. H09258

SEQ. SET	STATION LINE	NO.	DATE D	M	Y	GEAR	TYPE TOW	MESH SIZE	GEAR DEPTH (METERS)	TIME OF TOW	LATITUDE	LONGITUDE	BOTTOM DEPTH(M)
23	37	10	9	5	80	98	4	0471	200	1333	44 19	57 03	998

SPECIES	SIZE	NO.CAUGHT
ARROW WORMS (PHYLUM CHAETOGNATHA)	INVERT.	ABUND.
REDFISH (SEBASTES TOTAL, UNSEPARATED)	#LARVAE#	000017
ATLANTIC WOLFFISH (ANARHICHAS LUPUS)	#JUVENILE#	000001
FISH (UNIDENTIFIED LARVAE)	#LARVAE#	000001
BRISTLE WORMS CL.(POLYCHAETA)	INVERT.	PRES.
CL.(HYDROZOA)	INVERT.	ABUND.
SQUIDS AND OCTOPUSES CL.(CEPHALOPODA)	INVERT.	PRES.
KRILL SHRIMP O.(EUPHAUSIACEA)	INVERT.	PRES.
SEA BUTTERFLIES S.CL.(OPISTHOBRANCHIA/ PTEROPODA)	INVERT.	ABUND.
SAND LANCES UNIDENTIFIED (AMMODYTES)	#LARVAE#	000005
O.(SIPHONOPHORA)	INVERT.	PRES.
BEACH FLEAS, SCUDS, ETC... O.(AMPHIPODA)	INVERT.	ABUND.
S.CL.(COPEPODA)	INVERT.	VERY A

HUNTSMAN NO. H09259

SEQ. SET	STATION LINE	NO.	DATE D	M	Y	GEAR	TYPE TOW	MESH SIZE	GEAR DEPTH (METERS)	TIME OF TOW	LATITUDE	LONGITUDE	BOTTOM DEPTH(M)
24	37	09	9	5	80	98	4	0471	42	1650	44 34	57 24	360

SPECIES	SIZE	NO.CAUGHT
ARROW WORMS (PHYLUM CHAETOGNATHA)	INVERT.	ABUND.
REDFISH (SEBASTES TOTAL, UNSEPARATED)	%LARVAE%	000001
ATLANTIC WOLFFISH (ANARHICHAS LUPUS)	%LARVAE%	000001
SHRIMPS O.(DECAPODA)	INVERT.	COMMON
BRISTLE WORMS CL.(POLYCHAETA)	INVERT.	PRES.
SEA SPIDER CL.(PANTOPODA)	INVERT.	PRES.
COMB JELLIES (PHYLUM CTENOPHORA) UNID	INVERT.	ABUND.
CL.(HYDROZOA)	INVERT.	ABUND.
KRILL SHRIMP O.(EUPHAUSIACEA)	INVERT.	VERY A
SEA BUTTERFLIES S.CL.(OPISTHOBRANCHIA/ PTEROPODA)	INVERT.	ABUND.
SAND LANCES UNIDENTIFIED (AMMODYTES)	%LARVAE%	000010
O.(SIPHONOPHORA)	INVERT.	ABUND.
BEACH FLEAS, SCUDS, ETC... O.(AMPHIPODA)	INVERT.	ABUND.
APPENDIULARIANS CL.(LARVACEA)	INVERT.	ABUND.
S.CL.(COPEPODA)	INVERT.	VERY A

HUNTSMAN NO. H09260

SEQ. SET	STATION LINE NO.	DATE D M Y	GEAR	TYPE TOW	MESH SIZE	GEAR DEPTH (METERS)	TIME OF TOW	LATITUDE	LONGITUDE	BOTTOM DEPTH(M)
25	37 08	9 5 80	98	4	0471	110	2103	45 02	58 02	120

SPECIES	SIZE	NO.CAUGHT
ARROW WORMS (PHYLUM CHAETOGNATHA)	INVERT.	ABUND.
REDFISH (SEBASTES TOTAL, UNSEPARATED)	%LARVAE%	000002
ATLANTIC WOLFFISH (ANARHICHAS LUPUS)	%LARVAE%	000002
FISH (UNIDENTIFIED LARVAE)	%LARVAE%	000002
SHRIMPS O.(DECAPODA)	INVERT.	PRES.
ALLIGATORFISH (ASPIDOPHOROIDES MONOPTERYGIUS)	%LARVAE%	000001
ATLANTIC SEA POACHER (AGONUS DECAGONUS)	%LARVAE%	000001
KRILL SHRIMP O.(EUPHAUSIACEA)	INVERT.	COMMON
SEA BUTTERFLIES S.CL.(OPISTHOBRANCHIA/ PTEROPODA)	INVERT.	PRES.
SAND LANCES UNIDENTIFIED (AMMODYTES)	%LARVAE%	000124
SNAKEBLENNY (LUMPENUS LUMPRETAEFORMIS)	%LARVAE%	000004
RADIATED SHANNY (ULVARIA SUBBIFURCATA)	%LARVAE%	000002
S.CL.(OSTRACODA)	INVERT.	PRES.
O.(SIPHONOPHORA)	INVERT.	PRES.
BEACH FLEAS, SCUDS, ETC... O.(AMPHIPODA)	INVERT.	COMMON
S.CL.(COPEPODA)	INVERT.	VERY A

HUNTSMAN NO. H09261

SEQ. SET	STATION LINE NO.	DATE D M Y	GEAR	TYPE TOW	MESH SIZE	GEAR DEPTH (METERS)	TIME OF TOW	LATITUDE	LONGITUDE	BOTTOM DEPTH(M)
26	37 06	10 5 80	98	4	0471	66	1340	45 27	58 30	165

SPECIES	SIZE	NO.CAUGHT
ARROW WORMS (PHYLUM CHAETOGNATHA)	INVERT.	ABUND.
REDFISH (SEBASTES TOTAL, UNSEPARATED)	%LARVAE%	00001B
ATLANTIC WOLFFISH (AMARHICHAS LUPUS)	%JUVENILE%	000002
ATLANTIC WOLFFISH (ANARHICHAS LUPUS)	%LARVAE%	000003
SHRIMPS O.(DECAPODA)	INVERT.	COMMON
BRISTLE WORMS CL.(POLYCHAETA)	INVERT.	PRES.
COMB JELLIES (PHYLUM CTENOPHORA) UNID	INVERT.	COMMON
CL.(HYDROZOA)	INVERT.	PRES.
SEA BUTTERFLIES S.CL.(OPISTHOBRANCHIA/ PTEROPODA)	INVERT.	ABUND.
SAND LANCES UNIDENTIFIED (AMMODYTES)	%LARVAE%	000010
SNAKEBLENNY (LUMPENUS LUMPRETAEFORMIS)	%LARVAE%	000002
SHANNY UNIDENTIFIED (LUMPENIDAE)	%LARVAE%	000002
O.(SIPHONOPHORA)	INVERT.	ABUND.
BEACH FLEAS, SCUDS, ETC... O.(AMPHIPODA)	INVERT.	ABUND.
APPENDIULARIANS CL.(LARVACEA)	INVERT.	ABUND.
S.CL.(COPEPODA)	INVERT.	VERY A

HUNTSMAN NO. H09262

SEQ. SET	STATION LINE NO.	DATE D M Y	GEAR	TYPE TOW	MESH SIZE	GEAR DEPTH (METERS)	TIME OF TOW	LATITUDE	LONGITUDE	BOTTOM DEPTH(M)
27	37 05	10 5 80	98	4	0471	194	1754	45 48	59 03	209

SPECIES	SIZE	NO.CAUGHT
MOLLUSKS (PHYLUM MOLLUSCA)	INVERT.	PRES.
ATLANTIC WOLFFISH (ANARHICHAS LUPUS)	%LARVAE%	000003
FISH (UNIDENTIFIED LARVAE)	%LARVAE%	000001
SHRIMPS O.(DECAPODA)	INVERT.	PRES.
COMB JELLIES (PHYLUM CTENOPHORA) UNID	INVERT.	PRES.
CL.(HYDROZOA)	INVERT.	ABUND.
KRILL SHRIMP O.(EUPHAUSIACEA)	INVERT.	COMMON
SEA BUTTERFLIES S.CL.(OPISTHOBRANCHIA/ PTEROPODA)	INVERT.	COMMON
SAND LANCES UNIDENTIFIED (AMMODYTES)	%LARVAE%	000008
SNAKEBLENNY (LUMPENUS LUMPRETAEFORMIS)	%JUVENILE%	000001
SNAKEBLENNY (LUMPENUS LUMPRETAEFORMIS)	%LARVAE%	000004
WRYMOUTH (CRYPTACANTHODES MACULATUS)	%JUVENILE%	000001
O.(SIPHONOPHORA)	INVERT.	COMMON
BEACH FLEAS, SCUDS, ETC... O.(AMPHIPODA)	INVERT.	ABUND.
INVERTEBRATE CHORATES AND TUNICATES (PHYLUM CHORDATA)	INVERT.	COMMON
APPENDIULARIANS CL.(LARVACEA)	INVERT.	PRES.
S.CL.(COPEPODA)	INVERT.	VERY A

HUNTSMAN NO. H09263

SEQ. SET	STATION LINE	NO.	DATE D	M	Y	GEAR	TYPE TOW	MESH SIZE	GEAR DEPTH (METERS)	TIME OF TOW	LATITUDE	LONGITUDE	BOTTOM DEPTH(M)
28	37	04	10	5	80	98	4	0471	34	2100	46 07	59 30	045

SPECIES	SIZE	NO.CAUGHT
ARROW WORMS (PHYLUM CHAETOGNATHA)	INVERT.	ABUND.
ATLANTIC COD (GADUS MORHUA)	#JUVENILE#	000001
ATLANTIC WOLFFISH (ANARHICHAS LUPUS)	#LARVAE#	000005
ATLANTIC HERRING (CLUPEA HARENGUS HARENGUS)	#LARVAE#	000002
CAPELIN (MALLOTUS VILLOSUS)	#JUVENILE#	000001
FISH (UNIDENTIFIED LARVAE)	#LARVAE#	000054
BRISTLE WORMS CL.(POLYCHAETA)	INVERT.	PRES.
LONGHORN SCULPIN (MYOXOCEPHALUS OCTODECEMSPINOSUS)	#LARVAE#	000002
SHORTHORN SCULPIN (MYOXOCEPHALUS SCORPIUS)	#LARVAE#	000004
SEA RAVEN (HEMITRIPTERUS AMERICANUS)	#LARVAE#	000001
TRIGLOPS UNID	#LARVAE#	000001
KRILL SHRIMP O.(EUPHAUSIACEA)	INVERT.	ABUND.
SAND LANCES UNIDENTIFIED (AMMODYTES)	#LARVAE#	000001
SNAKEBLENNY (LUMPENUS LUMPRETAEFORMIS)	#JUVENILE#	000004
SNAKEBLENNY (LUMPENUS LUMPRETAEFORMIS)	#LARVAE#	000023
SHANNY UNIDENTIFIED (LUMPENIDAE)	#LARVAE#	000009
BEACH FLEAS, SCUDS, ETC... O.(AMPHIPODA)	INVERT.	COMMON
S.CL.(COPEPODA)	INVERT.	VERY A

HUNTSMAN NO. H09264

SEQ. SET	STATION LINE	NO.	DATE D	M	Y	GEAR	TYPE TOW	MESH SIZE	GEAR DEPTH (METERS)	TIME OF TOW	LATITUDE	LONGITUDE	BOTTOM DEPTH(M)
29	36	01	10	5	80	98	4	0471	110	2333	45 46	59 28	119

SPECIES	SIZE	NO.CAUGHT
ARROW WORMS (PHYLUM CHAETOGNATHA)	INVERT.	ABUND.
REDFISH (SEBASTES TOTAL, UNSEPARATED)	#LARVAE#	000001
ATLANTIC WOLFFISH (ANARHICHAS LUPUS)	#LARVAE#	000001
CAPELIN (MALLOTUS VILLOSUS)	#JUVENILE#	000001
FISH (UNIDENTIFIED LARVAE)	#LARVAE#	000007
SHRIMPS O.(DECAPODA)	INVERT.	COMMON
ROUND WORMS (NEMATODA)	INVERT.	PRES.
SEA RAVEN (HEMITRIPTERUS AMERICANUS)	#LARVAE#	000001
CL.(HYDROZOA)	INVERT.	COMMON
KRILL SHRIMP O.(EUPHAUSIACEA)	INVERT.	ABUND.
SEA BUTTERFLIES S.CL.(OPISTHOBRANCHIA/ PTEROPODA)	INVERT.	ABUND.
SAND LANCES UNIDENTIFIED (AMMODYTES)	#LARVAE#	000010
SNAKEBLENNY (LUMPENUS LUMPRETAEFORMIS)	#LARVAE#	000011
DAUBED SHANNY (LUMPENUS MACULATUS)	#JUVENILE#	000003
S.CL.(OSTRACODA)	INVERT.	COMMON
MYSID SHRIMP O.(MYSIDACEA)	INVERT.	COMMON
BEACH FLEAS, SCUDS, ETC... O.(AMPHIPODA)	INVERT.	ABUND.
S.CL.(COPEPODA)	INVERT.	VERY A

HUNTSMAN NO. H09265

SEQ. SET	STATION LINE	NO.	DATE D	M	Y	GEAR	TYPE TOW	MESH SIZE	GEAR DEPTH (METERS)	TIME OF TOW	LATITUDE	LONGITUDE	BOTTOM DEPTH(M)
30	35	01	11	5	80	98	4	0471	99	0212	45 28	59 26	105

SPECIES	SIZE	NO.CAUGHT
ARROW WORMS (PHYLUM CHAETOGNATHA)	INVERT.	ABUND.
AMERICAN PLAICE (HIPPOGLOSSOIDES PLATESSOIDES)	#LARVAE#	000001
ATLANTIC WOLFFISH (ANARHICHAS LUPUS)	#LARVAE#	000002
ATLANTIC HERRING (CLUPEA HARENGUS HARENGUS)	#LARVAE#	000001
FISH (UNIDENTIFIED LARVAE)	#LARVAE#	000002
SHRIMPS O.(DECAPODA)	INVERT.	COMMON
BRISTLE WORMS CL.(POLYCHAETA)	INVERT.	PRES.
SCULPINS UNIDENTIFIED (COTTIDAE)	#LARVAE#	000001
ALLIGATORFISH (ASPIDOPHOROIDES MONOPTERYGIUS)	#LARVAE#	000002
KRILL SHRIMP O.(EUPHAUSIACEA)	INVERT.	ABUND.
SEA BUTTERFLIES S.CL.(OPISTHOBRANCHIA/ PTEROPODA)	INVERT.	PRES.
SAND LANCES UNIDENTIFIED (AMMODYTES)	#LARVAE#	000152
SNAKEBLENNY (LUMPENUS LUMPRETAEFORMIS)	#LARVAE#	000015
#RYMOUTH (CRYPTACANTHODES MACULATUS)	#JUVENILE#	000002
SHANNY UNIDENTIFIED (LUMPENIDAE)	#LARVAE#	000004
S.CL.(OSTRACODA)	INVERT.	PRES.
BEACH FLEAS, SCUDS, ETC... O.(AMPHIPODA)	INVERT.	ABUND.
S.CL.(COPEPODA)	INVERT.	VERY A
CUMACEAN SHRIMP O.(CUMACEA)	INVERT.	PRES.

HUNTSMAN NO. H09266

SEQ. SET	STATION LINE	NO.	DATE D	M	Y	GEAR	TYPE TOW	MESH SIZE	GEAR DEPTH (METERS)	TIME OF TOW	LATITUDE	LONGITUDE	BOTTOM DEPTH(M)
31	36	02	11	5	80	98	4	0471	99	0447	45 26	59 01	105

SPECIES	SIZE	NO.CAUGHT
ARROW WORMS (PHYLUM CHAETOGNATHA)	INVERT.	ABUND.
REDFISH (SEBASTES TOTAL, UNSEPARATED)	#LARVAE#	000007
ATLANTIC WOLFFISH (ANARHICHAS LUPUS)	#LARVAE#	000002
FISH (UNIDENTIFIED LARVAE)	#LARVAE#	000008
SHRIMPS O.(DECAPODA)	INVERT.	PRES.

ALLIGATORFISH (ASPIDOPHOROIDES MONOPTERYGIUS)	#LARVAE#	000002
KRILL SHRIMP O.(EUPHAUSIACEA)	INVERT.	COMMON
SEA BUTTERFLIES S.CL.(OPISTHOBRANCHIA/ PTEROPODA)	INVERT.	COMMON
SAND LANCES UNIDENTIFIED (AMMODYTES)	#LARVAE#	000022
SNAKEBLENNY (LUMPENUS LUMPRETAEFORMIS)	#LARVAE#	000004
SHANNY UNIDENTIFIED (LUMPENIDAE)	#LARVAE#	000001
S.CL.(OSTRACODA)	INVERT.	PRES.
BEACH FLEAS, SCUDS, ETC... O.(AMPHIPODA)	INVERT.	COMMON
S.CL.(COPEPODA)	INVERT.	VERY A
CUMACEAN SHRIMP O.(CUMACEA)	INVERT.	PRES.

HUNTSMAN NO. H09267

SEQ. SET	STATION LINE	NO.	DATE D	M	Y	GEAR	TYPE TOW	MESH SIZE	GEAR DEPTH (METERS)	TIME OF TOW	LATITUDE	LONGITUDE	BOTTOM DEPTH(M)
32	35	02	11	5	80	98	4	0471	70	0731	45 07	59 01	082

SPECIES	SIZE	NO.CAUGHT
ARROW WORMS (PHYLUM CHAETOGNATHA)	INVERT.	ABUND.
REDFISH (SEBASTES TOTAL, UNSEPARATED)	#LARVAE#	000004
SHRIMPS O.(DECAPODA)	INVERT.	PRES.
BRISTLE WORMS CL.(POLYCHAETA)	INVERT.	PRES.
COMB JELLIES (PHYLUM CTENOPHORA) UNID	INVERT.	ABUND.
ALLIGATORFISH (ASPIDOPHOROIDES MONOPTERYGIUS)	#LARVAE#	000004
ATLANTIC SEA POACHER (AGONUS DECAGONUS)	#LARVAE#	000002
CL.(HYDROZOA)	INVERT.	ABUND.
KRILL SHRIMP O.(EUPHAUSIACEA)	INVERT.	COMMON
SEA BUTTERFLIES S.CL.(OPISTHOBRANCHIA/ PTEROPODA)	INVERT.	COMMON
SAND LANCES UNIDENTIFIED (AMMODYTES)	#LARVAE#	000386
SNAKEBLENNY (LUMPENUS LUMPRETAEFORMIS)	#JUVENILE#	000004
SNAKEBLENNY (LUMPENUS LUMPRETAEFORMIS)	#LARVAE#	000030
SHANNY UNIDENTIFIED (LUMPENIDAE)	#LARVAE#	000007
BEACH FLEAS, SCUDS, ETC... O.(AMPHIPODA)	INVERT.	ABUND.
INVERTEBRATE CHORATES AND TUNICATES (PHYLUM CHORDATA)	INVERT.	COMMON
S.CL.(COPEPODA)	INVERT.	VERY A

HUNTSMAN NO. H09268

SEQ. SET	STATION LINE	NO.	DATE D	M	Y	GEAR	TYPE TOW	MESH SIZE	GEAR DEPTH (METERS)	TIME OF TOW	LATITUDE	LONGITUDE	BOTTOM DEPTH(M)
33	35	03	11	5	80	98	4	0471	70	0920	45 02	58 50	090

SPECIES	SIZE	NO.CAUGHT
ARROW WORMS (PHYLUM CHAETOGNATHA)	INVERT.	ABUND.
REDFISH (SEBASTES TOTAL, UNSEPARATED)	#LARVAE#	000022
ATLANTIC WOLFFISH (ANARHICHAS LUPUS)	#JUVENILE#	000001
ATLANTIC WOLFFISH (ANARHICHAS LUPUS)	#LARVAE#	000001
ATLANTIC HERRING (CLUPEA HARENGUS HARENGUS)	#LARVAE#	000001
FISH (UNIDENTIFIED LARVAE)	#LARVAE#	000001
SHRIMPS O.(DECAPODA)	INVERT.	ABUND.
COMB JELLIES (PHYLUM CTENOPHORA) UNID	INVERT.	PRES.
MAILED SCULPIN (TRIGLOPS MURRAYI)	#JUVENILE#	000001
SCULPIN (TRIGLOPS UNIDENTIFIED)	#LARVAE#	000001
ALLIGATORFISH (ASPIDOPHOROIDES MONOPTERYGIUS)	#LARVAE#	000005
ATLANTIC SEA POACHER (AGONUS DECAGONUS)	#LARVAE#	000002
CL.(HYDROZOA)	INVERT.	ABUND.
SQUIDS AND OCTOPUSES CL.(CEPHALOPODA)	INVERT.	PRES.
SEA BUTTERFLIES S.CL.(OPISTHOBRANCHIA/ PTEROPODA)	INVERT.	ABUND.
SAND LANCES UNIDENTIFIED (AMMODYTES)	#LARVAE#	000517
SNAKEBLENNY (LUMPENUS LUMPRETAEFORMIS)	#JUVENILE#	000003
SNAKEBLENNY (LUMPENUS LUMPRETAEFORMIS)	#LARVAE#	000034
WRYMOUTH (CRYPTACANTHODES MACULATUS)	#JUVENILE#	000001
WRYMOUTH (CRYPTACANTHODES MACULATUS)	#LARVAE#	000001
SHANNY UNIDENTIFIED (LUMPENIDAE)	#LARVAE#	000001
O.(SIPHONOPHORA)	INVERT.	ABUND.
BEACH FLEAS, SCUDS, ETC... O.(AMPHIPODA)	INVERT.	ABUND.
S.CL.(COPEPODA)	INVERT.	VERY A

HUNTSMAN NO. H09269

SEQ. SET	STATION LINE	NO.	DATE D	M	Y	GEAR	TYPE TOW	MESH SIZE	GEAR DEPTH (METERS)	TIME OF TOW	LATITUDE	LONGITUDE	BOTTOM DEPTH(M)
34	36	03	11	5	80	98	4	0471	64	1122	45 08	58 36	077

SPECIES	SIZE	NO.CAUGHT
ARROW WORMS (PHYLUM CHAETOGNATHA)	INVERT.	ABUND.
REDFISH (SEBASTES TOTAL, UNSEPARATED)	#LARVAE#	000004
ATLANTIC WOLFFISH (ANARHICHAS LUPUS)	#LARVAE#	000001
FISH (UNIDENTIFIED LARVAE)	#LARVAE#	000005
BRISTLE WORMS CL.(POLYCHAETA)	INVERT.	PRES.
ALLIGATORFISH (ASPIDOPHOROIDES MONOPTERYGIUS)	#LARVAE#	000001
CL.(HYDROZOA)	INVERT.	COMMON
SEA BUTTERFLIES S.CL.(OPISTHOBRANCHIA/ PTEROPODA)	INVERT.	ABUND.
SAND LANCES UNIDENTIFIED (AMMODYTES)	#LARVAE#	000030
SNAKEBLENNY (LUMPENUS LUMPRETAEFORMIS)	#LARVAE#	000003
BEACH FLEAS, SCUDS, ETC... O.(AMPHIPODA)	INVERT.	ABUND.
S.CL.(COPEPODA)	INVERT.	VERY A

HUNTSMAN NO. H09270

SEQ. SET	STATION LINE	NO.	DATE D	M	Y	GEAR	TYPE TOW	MESH SIZE	GEAR DEPTH (METERS)	TIME OF TOW	LATITUDE	LONGITUDE	BOTTOM DEPTH(M)
35	36	04	11	5	80	98	4	0471	200	1400	44 53	58 22	223

SPECIES	SIZE	NO.CAUGHT
MOLLUSKS (PHYLUM MOLLUSCA)	INVERT.	COMMON
ARROW WORMS (PHYLUM CHAETOGNATHA)	INVERT.	ABUND.
REDFISH (SEBASTES TOTAL, UNSEPARATED)	%LARVAE%	000004
FISH (UNIDENTIFIED LARVAE)	%LARVAE%	000011
SHRIMPS O.(DECAPODA)	INVERT.	COMMON
BRISTLE WORMS CL.(POLYCHAETA)	INVERT.	PRES.
HERRING/CAPELIN LIKE (CLUPEIDAE/OSMERIDAE)	%LARVAE%	000001
ALLIGATORFISH (ASPIDOPHOROIDES MONOPTERYGIUS)	%LARVAE%	000003
ATLANTIC SEA POACHER (AGONUS DECAGONUS)	%LARVAE%	000001
CL.(HYDROZOA)	INVERT.	ABUND.
KRILL SHRIMP O.(EUPHAUSIACEA)	INVERT.	ABUND.
SEA BUTTERFLIES S.CL.(OPISTHOBRANCHIA/ PTEROPODA)	INVERT.	COMMON
SAND LANCES UNIDENTIFIED (AMMODYTES)	%LARVAE%	000101
SNAKEBLENNY (LUMPENUS LUMPRETAEFORMIS)	%LARVAE%	000005
SHANNY UNIDENTIFIED (LUMPENIDAE)	%LARVAE%	000001
BEACH FLEAS, SCUDS, ETC... O.(AMPHIPODA)	INVERT.	ABUND.
S.CL.(COPEPODA)	INVERT.	VERY A

HUNTSMAN NO. H09271

SEQ. SET	STATION LINE	NO.	DATE D	M	Y	GEAR	TYPE TOW	MESH SIZE	GEAR DEPTH (METERS)	TIME OF TOW	LATITUDE	LONGITUDE	BOTTOM DEPTH(M)
36	35	04	11	5	80	98	4	0471	119	1610	44 45	58 29	140

SPECIES	SIZE	NO.CAUGHT
ARROW WORMS (PHYLUM CHAETOGNATHA)	INVERT.	ABUND.
REDFISH (SEBASTES TOTAL, UNSEPARATED)	%LARVAE%	000001
ATLANTIC WOLFFISH (ANARHICHAS LUPUS)	%LARVAE%	000001
FISH (UNIDENTIFIED LARVAE)	%LARVAE%	000003
SHRIMPS O.(DECAPODA)	INVERT.	PRES.
ATLANTIC SEA POACHER (AGONUS DECAGONUS)	%LARVAE%	000001
CL.(HYDROZOA)	INVERT.	PRES.
KRILL SHRIMP O.(EUPHAUSIACEA)	INVERT.	ABUND.
SEA BUTTERFLIES S.CL.(OPISTHOBRANCHIA/ PTEROPODA)	INVERT.	COMMON
SAND LANCES UNIDENTIFIED (AMMODYTES)	%LARVAE%	000153
BEACH FLEAS, SCUDS, ETC... O.(AMPHIPODA)	INVERT.	COMMON
S.CL.(COPEPODA)	INVERT.	VERY A

HUNTSMAN NO. H09272

SEQ. SET	STATION LINE	NO.	DATE D	M	Y	GEAR	TYPE TOW	MESH SIZE	GEAR DEPTH (METERS)	TIME OF TOW	LATITUDE	LONGITUDE	BOTTOM DEPTH(M)
37	36	05	11	5	80	98	4	0471	40	1850	44 38	58 00	052

SPECIES	SIZE	NO.CAUGHT
ARROW WORMS (PHYLUM CHAETOGNATHA)	INVERT.	COMMON
ATLANTIC COD (GADUS MORHUA)	%JUVENILE%	000001
REDFISH (SEBASTES TOTAL, UNSEPARATED)	%LARVAE%	000004
FISH (UNIDENTIFIED LARVAE)	%LARVAE%	000002
SHRIMPS O.(DECAPODA)	INVERT.	PRES.
COMB JELLIES (PHYLUM CTENOPHORA) UNID	INVERT.	COMMON
CL.(HYDROZOA)	INVERT.	COMMON
KRILL SHRIMP O.(EUPHAUSIACEA)	INVERT.	PRES.
SEA BUTTERFLIES S.CL.(OPISTHOBRANCHIA/ PTEROPODA)	INVERT.	COMMON
SAND LANCES UNIDENTIFIED (AMMODYTES)	%LARVAE%	000143
SNAKEBLENNY (LUMPENUS LUMPRETAEFORMIS)	%LARVAE%	000001
O.(SIPHONOPHORA)	INVERT.	COMMON
BEACH FLEAS, SCUDS, ETC... O.(AMPHIPODA)	INVERT.	ABUND.
APPENDICULARIANS CL.(LARVACEA)	INVERT.	COMMON
S.CL.(COPEPODA)	INVERT.	VERY A

HUNTSMAN NO. H09273

SEQ. SET	STATION LINE	NO.	DATE D	M	Y	GEAR	TYPE TOW	MESH SIZE	GEAR DEPTH (METERS)	TIME OF TOW	LATITUDE	LONGITUDE	BOTTOM DEPTH(M)
38	35	05	11	5	80	98	4	0471	200	2130	44 17	57 56	505

SPECIES	SIZE	NO.CAUGHT
REDFISH (SEBASTES TOTAL, UNSEPARATED)	%LARVAE%	000100
ATLANTIC WOLFFISH (ANARHICHAS LUPUS)	%JUVENILE%	000001
FISH (UNIDENTIFIED LARVAE)	%LARVAE%	000003
SHRIMPS O.(DECAPODA)	INVERT.	COMMON
BRISTLE WORMS CL.(POLYCHAETA)	INVERT.	PRES.
LANTERNFISH (MYCTOPHIDAE)	%JUVENILE%	000087
SEA RAVEN (HEMITRIPTERUS AMERICANUS)	%JUVENILE%	000001
SQUIDS AND OCTOPUSES CL.(CEPHALOPODA)	INVERT.	PRES.
KRILL SHRIMP O.(EUPHAUSIACEA)	INVERT.	VERY A
SEA BUTTERFLIES S.CL.(OPISTHOBRANCHIA/ PTEROPODA)	INVERT.	ABUND.
BEACH FLEAS, SCUDS, ETC... O.(AMPHIPODA)	INVERT.	COMMON
S.CL.(COPEPODA)	INVERT.	COMMON

HUNTSMAN NO. H09274

SEQ. SET	STATION LINE NO.	DATE D M Y	GEAR	TYPE TOW	MESH SIZE	GEAR DEPTH (METERS)	TIME OF TOW	LATITUDE	LONGITUDE	BOTTOM DEPTH(M)
39	33 06	12 5 80	98	4	0471	200	0043	43 58	57 37	998

SPECIES	SIZE	NO.CAUGHT
MOLLUSKS (PHYLUM MOLLUSCA)	INVERT.	ABUND.
ARROW WORMS (PHYLUM CHAETOGNATHA)	INVERT.	ABUND.
REDFISH (SEBASTES TOTAL, UNSEPARATED)	#LARVAE#	000027
SHRIMPS O.(DECAPODA)	INVERT.	COMMON
LANTERNFISH (MYCTOPHIDAE)	#JUVENILE#	000155
BOA DRAGONFISH (STOMIAS BOA FEROX)	#JUVENILE#	000003
VIPERFISH (CHAULIODUS SLOANI)	#JUVENILE#	000005
(BATHYLAGUS SP.)	#JUVENILE#	000002
CL.(HYDROZOA)	INVERT.	ABUND.
SQUIDS AND OCTOPUSES CL.(CEPHALOPODA)	INVERT.	PRES.
KRILL SHRIMP O.(EUPHAUSIACEA)	INVERT.	VERY A
SEA BUTTERFLIES S.CL.(OPISTHOBRANCHIA/ PTEROPODA)	INVERT.	ABUND.
SLENDER SNIPE EEL (NEMICHTHYS SCOLOPACEUS)	#JUVENILE#	000002
S.CL.(OSTRACODA)	INVERT.	ABUND.
O.(SIPHONOPHORA)	INVERT.	PRES.
BEACH FLEAS, SCUDS, ETC... O.(AMPHIPODA)	INVERT.	ABUND.
S.CL.(COPEPODA)	INVERT.	VERY A

HUNTSMAN NO. H09275

SEQ. SET	STATION LINE NO.	DATE D M Y	GEAR	TYPE TOW	MESH SIZE	GEAR DEPTH (METERS)	TIME OF TOW	LATITUDE	LONGITUDE	BOTTOM DEPTH(M)
40	34 07	12 5 80	98	4	0471	200	0350	43 56	57 58	998

SPECIES	SIZE	NO.CAUGHT
ARROW WORMS (PHYLUM CHAETOGNATHA)	INVERT.	ABUND.
SHRIMPS O.(DECAPODA)	INVERT.	COMMON
BRISTLE WORMS CL.(POLYCHAETA)	INVERT.	COMMON
LANTERNFISH (MYCTOPHIDAE)	#JUVENILE#	000083
BOA DRAGONFISH (STOMIAS BOA FEROX)	#JUVENILE#	000001
VIPERFISH (CHAULIODUS SLOANI)	#JUVENILE#	000002
CL.(HYDROZOA)	INVERT.	COMMON
SQUIDS AND OCTOPUSES CL.(CEPHALOPODA)	INVERT.	PRES.
JELLYFISHES CL.(SCYPHOZOA)	INVERT.	PRES.
KRILL SHRIMP O.(EUPHAUSIACEA)	INVERT.	ABUND.
SEA BUTTERFLIES S.CL.(OPISTHOBRANCHIA/ PTEROPODA)	INVERT.	ABUND.
SAND LANCES UNIDENTIFIED (AMMODYTES)	#LARVAE#	000001
S.CL.(OSTRACODA)	INVERT.	COMMON
CARDINALFISH (HOWELLA SHERBORNI)	#JUVENILE#	000001
BRAUER'S ANGLEMOUTH (CYCLOTHONE BRAUERI)	#ADULT#	000001
BEACH FLEAS, SCUDS, ETC... O.(AMPHIPODA)	INVERT.	ABUND.
APPENDICULARIANS CL.(LARVACEA)	INVERT.	ABUND.
S.CL.(COPEPODA)	INVERT.	VERY A

HUNTSMAN NO. H09276

SEQ. SET	STATION LINE NO.	DATE D M Y	GEAR	TYPE TOW	MESH SIZE	GEAR DEPTH (METERS)	TIME OF TOW	LATITUDE	LONGITUDE	BOTTOM DEPTH(M)
41	33 07	12 5 80	98	4	0471	200	0706	43 55	58 24	998

SPECIES	SIZE	NO.CAUGHT
ARROW WORMS (PHYLUM CHAETOGNATHA)	INVERT.	COMMON
REDFISH (SEBASTES TOTAL, UNSEPARATED)	#LARVAE#	000005
FISH (UNIDENTIFIED LARVAE)	#LARVAE#	000002
BRISTLE WORMS CL.(POLYCHAETA)	INVERT.	PRES.
LANTERNFISH (MYCTOPHIDAE)	#JUVENILE#	000018
CL.(HYDROZOA)	INVERT.	PRES.
SQUIDS AND OCTOPUSES CL.(CEPHALOPODA)	INVERT.	PRES.
JELLYFISHES CL.(SCYPHOZOA)	INVERT.	PRES.
KRILL SHRIMP O.(EUPHAUSIACEA)	INVERT.	ABUND.
SEA BUTTERFLIES S.CL.(OPISTHOBRANCHIA/ PTEROPODA)	INVERT.	ABUND.
SAND LANCES UNIDENTIFIED (AMMODYTES)	#LARVAE#	000001
BEACH FLEAS, SCUDS, ETC... O.(AMPHIPODA)	INVERT.	ABUND.
S.CL.(COPEPODA)	INVERT.	VERY A

HUNTSMAN NO. H09277

SEQ. SET	STATION LINE NO.	DATE D M Y	GEAR	TYPE TOW	MESH SIZE	GEAR DEPTH (METERS)	TIME OF TOW	LATITUDE	LONGITUDE	BOTTOM DEPTH(M)
42	33 06	12 5 80	98	4	0471	W	0934	44 09	58 40	072

SPECIES	SIZE	NO.CAUGHT
MOLLUSKS (PHYLUM MOLLUSCA)	INVERT.	ABUND.
ARROW WORMS (PHYLUM CHAETOGNATHA)	INVERT.	ABUND.
REDFISH (SEBASTES TOTAL, UNSEPARATED)	#LARVAE#	000015
FISH (UNIDENTIFIED LARVAE)	#LARVAE#	000017
SHRIMPS O.(DECAPODA)	INVERT.	ABUND.
BRISTLE WORMS CL.(POLYCHAETA)	INVERT.	PRES.
CL.(HYDROZOA)	INVERT.	COMMON
SQUIDS AND OCTOPUSES CL.(CEPHALOPODA)	INVERT.	PRES.
KRILL SHRIMP O.(EUPHAUSIACEA)	INVERT.	PRES.
SEA BUTTERFLIES S.CL.(OPISTHOBRANCHIA/ PTEROPODA)	INVERT.	ABUND.
SAND LANCES UNIDENTIFIED (AMMODYTES)	#LARVAE#	000336
BEACH FLEAS, SCUDS, ETC... O.(AMPHIPODA)	INVERT.	ABUND.
APPENDICULARIANS CL.(LARVACEA)	INVERT.	ABUND.
S.CL.(COPEPODA)	INVERT.	VERY A

HUNTSMAN NO. H09278

SEQ. SET	STATION LINE NO.	DATE D M Y	GEAR	TYPE TOW	MESH SIZE	GEAR DEPTH (METERS)	TIME OF TOW	LATITUDE	LONGITUDE	BOTTOM DEPTH(M)
43	34 05	12 5 80	98	4	0471	W	1215	44 27	58 37	063

SPECIES	SIZE	NO.CAUGHT
DECAPODA	INVERT.	COMMON
ARROW WORMS (PHYLUM CHAETOGNATHA)	INVERT.	COMMON
ATLANTIC COD (GADUS MORHUA)	#JUVENILE#	000001
REDFISH (SEBASTES TOTAL, UNSEPARATED)	#LARVAE#	000061
FISH (UNIDENTIFIED LARVAE)	#LARVAE#	000003
COMB JELLIES (PHYLUM CTENOPHORA) UNID	INVERT.	COMMON
LONGHORN SCULPIN (MYOXOCEPHALUS OCTODECEMSPINOSUS)	#LARVAE#	000001
CL.(HYDROZOA)	INVERT.	COMMON
SEASNAIL (LIPARIS UNID.)	#LARVAE#	000001
KRILL SHRIMP O.(EUPHAUSIACEA)	INVERT.	COMMON
SEA BUTTERFLIES S.CL.(OPISTHOBRANCHIA/ PTEROPODA)	INVERT.	ABUND.
SAND LANCES UNIDENTIFIED (AMMODYTES)	#LARVAE#	000384
(SUBORDER STOMIATOIDEI)	#JUVENILE#	000001
BEACH FLEAS, SCUDS, ETC... O.(AMPHIPODA)	INVERT.	ABUND.
APPENDICULARIANS CL.(LARVACEA)	INVERT.	COMMON
S.CL.(COPEPODA)	INVERT.	VERY A

HUNTSMAN NO. H09279

SEQ. SET	STATION LINE NO.	DATE D M Y	GEAR	TYPE TOW	MESH SIZE	GEAR DEPTH (METERS)	TIME OF TOW	LATITUDE	LONGITUDE	BOTTOM DEPTH(M)
44	33 05	12 5 80	98	4	0471	W	1430	44 23	58 56	068

SPECIES	SIZE	NO.CAUGHT
ARROW WORMS (PHYLUM CHAETOGNATHA)	INVERT.	COMMON
REDFISH (SEBASTES TOTAL, UNSEPARATED)	#LARVAE#	000010
SHRIMPS O.(DECAPODA)	INVERT.	COMMON
BRISTLE WORMS CL.(POLYCHAETA)	INVERT.	PRES.
COMB JELLIES (PHYLUM CTENOPHORA) UNID	INVERT.	ABUND.
SCULPINS UNIDENTIFIED (COTTIDAE)	#LARVAE#	000001
CL.(HYDROZOA)	INVERT.	COMMON
KRILL SHRIMP O.(EUPHAUSIACEA)	INVERT.	COMMON
SEA BUTTERFLIES S.CL.(OPISTHOBRANCHIA/ PTEROPODA)	INVERT.	ABUND.
SAND LANCES UNIDENTIFIED (AMMODYTES)	#LARVAE#	000219
BEACH FLEAS, SCUDS, ETC... O.(AMPHIPODA)	INVERT.	ABUND.
APPENDICULARIANS CL.(LARVACEA)	INVERT.	COMMON
S.CL.(COPEPODA)	INVERT.	VERY A

HUNTSMAN NO. H09280

SEQ. SET	STATION LINE NO.	DATE D M Y	GEAR	TYPE TOW	MESH SIZE	GEAR DEPTH (METERS)	TIME OF TOW	LATITUDE	LONGITUDE	BOTTOM DEPTH(M)
45	34 04	12 5 80	98	4	0471	175	1732	44 44	58 59	238

SPECIES	SIZE	NO.CAUGHT
ARROW WORMS (PHYLUM CHAETOGNATHA)	INVERT.	ABUND.
REDFISH (SEBASTES TOTAL, UNSEPARATED)	#LARVAE#	000012
AMERICAN PLAICE (HIPPOGLOSSOIDES PLATESSOIDES)	#LARVAE#	000001
FISH (UNIDENTIFIED LARVAE)	#LARVAE#	000007
SHRIMPS O.(DECAPODA)	INVERT.	COMMON
BRISTLE WORMS CL.(POLYCHAETA)	INVERT.	PRES.
CL.(HYDROZOA)	INVERT.	COMMON
CL.(TREMATODA)	INVERT.	PRES.
KRILL SHRIMP O.(EUPHAUSIACEA)	INVERT.	COMMON
SEA BUTTERFLIES S.CL.(OPISTHOBRANCHIA/ PTEROPODA)	INVERT.	COMMON
SAND LANCES UNIDENTIFIED (AMMODYTES)	#LARVAE#	000287
SNAKEBLENNY (LUMPENUS LUMPRETAEFORMIS)	#LARVAE#	000001
BEACH FLEAS, SCUDS, ETC... O.(AMPHIPODA)	INVERT.	ABUND.
APPENDICULARIANS CL.(LARVACEA)	INVERT.	ABUND.
S.CL.(COPEPODA)	INVERT.	VERY A

HUNTSMAN NO. H09281

SEQ. SET	STATION LINE NO.	DATE D M Y	GEAR	TYPE TOW	MESH SIZE	GEAR DEPTH (METERS)	TIME OF TOW	LATITUDE	LONGITUDE	BOTTOM DEPTH(M)
46	33 04	12 5 80	98	4	0471	99	1950	44 39	59 20	133

SPECIES	SIZE	NO.CAUGHT
ARROW WORMS (PHYLUM CHAETOGNATHA)	INVERT.	COMMON
REDFISH (SEBASTES TOTAL, UNSEPARATED)	#LARVAE#	000001
ATLANTIC WOLFFISH (ANARRHICHAS LUPUS)	#JUVENILE#	000001
FISH (UNIDENTIFIED LARVAE)	#JUVENILE#	000001
SHRIMPS O.(DECAPODA)	INVERT.	COMMON
BRISTLE WORMS CL.(POLYCHAETA)	INVERT.	PRES.
COMB JELLIES (PHYLUM CTENOPHORA) UNID	INVERT.	COMMON
ALLIGATORFISH (ASPIDOPHOROIDES MONOPTERYGIUS)	#LARVAE#	000001
CL.(HYDROZOA)	INVERT.	PRES.
KRILL SHRIMP O.(EUPHAUSIACEA)	INVERT.	COMMON
SEA BUTTERFLIES S.CL.(OPISTHOBRANCHIA/ PTEROPODA)	INVERT.	COMMON
SAND LANCES UNIDENTIFIED (AMMODYTES)	#JUVENILE#	000001
SAND LANCES UNIDENTIFIED (AMMODYTES)	#LARVAE#	000912
ROCK SUNNEL (PHOLIS GUNNELLUS)	#LARVAE#	000001

BEACH FLEAS, SCUDS, ETC... O.(AMPHIPODA)	INVERT.	ABUND.
APPENDIULARIANS CL.(LARVACEA)	INVERT.	ABUND.
S.CL.(COPEPODA)	INVERT.	VERY A

HUNTSMAN NO. H09282

SEQ. SET	STATION LINE NO.	DATE D M Y	GEAR	TYPE TOW	MESH SIZE	GEAR DEPTH (METERS)	TIME OF TOW	LATITUDE	LONGITUDE	BOTTOM DEPTH(M)
47	33 03	12 5 80	98	4	0471	99	2208	44 53	59 36	120

SPECIES	SIZE	NO.CAUGHT
ARROW WORMS (PHYLUM CHAETOGNATHA)	INVERT.	ABUND.
REDFISH (SEBASTES TOTAL, UNSEPARATED)	%LARVAE%	000007
ATLANTIC WOLFFISH (ANARHICHAS LUPUS)	%LARVAE%	000001
FISH (UNIDENTIFIED LARVAE)	%LARVAE%	000001
SHRIMPS O.(DECAPODA)	INVERT.	PRES.
BRISTLE WORMS CL.(POLYCHAETA)	INVERT.	PRES.
ROUND WORMS (NEMATODA)	INVERT.	PRES.
CL.(HYDROZOA)	INVERT.	ABUND.
CL.(TREMATODA)	INVERT.	PRES.
KRILL SHRIMP O.(EUPHAUSIACEA)	INVERT.	ABUND.
SEA BUTTERFLIES S.CL.(OPISTHOBRANCHIA/ PTEROPODA)	INVERT.	PRES.
SAND LANCES UNIDENTIFIED (AMMODYTES)	%LARVAE%	000368
BEACH FLEAS, SCUDS, ETC... O.(AMPHIPODA)	INVERT.	ABUND.
APPENDIULARIANS CL.(LARVACEA)	INVERT.	COMMON
S.CL.(COPEPODA)	INVERT.	VERY A

HUNTSMAN NO. H09283

SEQ. SET	STATION LINE NO.	DATE D M Y	GEAR	TYPE TOW	MESH SIZE	GEAR DEPTH (METERS)	TIME OF TOW	LATITUDE	LONGITUDE	BOTTOM DEPTH(M)
48	34 02	13 5 80	98	4	0471	85	0053	45 12	59 36	094

SPECIES	SIZE	NO.CAUGHT
MOLLUSKS (PHYLUM MOLLUSCA)	INVERT.	COMMON
ARROW WORMS (PHYLUM CHAETOGNATHA)	INVERT.	COMMON
ATLANTIC WOLFFISH (ANARHICHAS LUPUS)	%LARVAE%	000001
ATLANTIC HERRING (CLUPEA HARENGUS HARENGUS)	%LARVAE%	000001
SHRIMPS O.(DECAPODA)	INVERT.	ABUND.
BRISTLE WORMS CL.(POLYCHAETA)	INVERT.	PRES.
ALLIGATORFISH (ASPIDOPHOROIDES MONOPTERYGIUS)	%LARVAE%	000005
CL.(HYDROZOA)	INVERT.	COMMON
KRILL SHRIMP O.(EUPHAUSIACEA)	INVERT.	COMMON
SEA BUTTERFLIES S.CL.(OPISTHOBRANCHIA/ PTEROPODA)	INVERT.	PRES.
SAND LANCES UNIDENTIFIED (AMMODYTES)	%LARVAE%	000354
SNAKEBLENNY (LUMPENUS LUMPRETAEFORMIS)	%JUVENILE%	000001
SNAKEBLENNY (LUMPENUS LUMPRETAEFORMIS)	%LARVAE%	000002
SHANNY UNIDENTIFIED (LUMPENIDAE)	%LARVAE%	000001
S.CL.(OSTRACODA)	INVERT.	PRES.
MYSID SHRIMP O.(MYSIDACEA)	INVERT.	PRES.
BEACH FLEAS, SCUDS, ETC... O.(AMPHIPODA)	INVERT.	ABUND.
APPENDIULARIANS CL.(LARVACEA)	INVERT.	ABUND.
S.CL.(COPEPODA)	INVERT.	VERY A

HUNTSMAN NO. H09284

SEQ. SET	STATION LINE NO.	DATE D M Y	GEAR	TYPE TOW	MESH SIZE	GEAR DEPTH (METERS)	TIME OF TOW	LATITUDE	LONGITUDE	BOTTOM DEPTH(M)
49	33 02	13 5 80	98	4	0471	124	0300	45 07	59 57	133

SPECIES	SIZE	NO.CAUGHT
ARROW WORMS (PHYLUM CHAETOGNATHA)	INVERT.	ABUND.
REDFISH (SEBASTES TOTAL, UNSEPARATED)	%LARVAE%	000003
AMERICAN PLAICE (HIPPOGLOSSOIDES PLATESSOIDES)	%LARVAE%	000002
SHRIMPS O.(DECAPODA)	INVERT.	COMMON
BRISTLE WORMS CL.(POLYCHAETA)	INVERT.	COMMON
COMB JELLIES (PHYLUM CTENOPHORA) UNID	INVERT.	COMMON
ALLIGATORFISH (ASPIDOPHOROIDES MONOPTERYGIUS)	%LARVAE%	000003
ATLANTIC SEA POACHER (AGONUS DECAGONUS)	%LARVAE%	000001
KRILL SHRIMP O.(EOPHAUSIACEA)	INVERT.	COMMON
SEA BUTTERFLIES S.CL.(OPISTHOBRANCHIA/ PTEROPODA)	INVERT.	COMMON
SAND LANCES UNIDENTIFIED (AMMODYTES)	%LARVAE%	000711
WRYMOUTH (CRYPTACANTHODES MACULATUS)	%JUVENILE%	000001
MYSID SHRIMP O.(MYSIDACEA)	INVERT.	PRES.
BEACH FLEAS, SCUDS, ETC... O.(AMPHIPODA)	INVERT.	COMMON
APPENDIULARIANS CL.(LARVACEA)	INVERT.	COMMON
S.CL.(COPEPODA)	INVERT.	VERY A

HUNTSMAN NO. H09285

SEQ. SET	STATION LINE NO.	DATE D M Y	GEAR	TYPE TOW	MESH SIZE	GEAR DEPTH (METERS)	TIME OF TOW	LATITUDE	LONGITUDE	BOTTOM DEPTH(M)
50	34 01	13 5 80	98	4	0471	150	0605	45 29	60 02	160

SPECIES	SIZE	NO.CAUGHT
ARROW WORMS (PHYLUM CHAETOGNATHA)	INVERT.	COMMON
REDFISH (SEBASTES TOTAL, UNSEPARATED)	%LARVAE%	000002
FISH (UNIDENTIFIED LARVAE)	%LARVAE%	000156
SHRIMPS O.(DECAPODA)	INVERT.	ABUND.
BRISTLE WORMS CL.(POLYCHAETA)	INVERT.	COMMON
KRILL SHRIMP O.(EUPHAUSIACEA)	INVERT.	COMMON

SEA BUTTERFLIES S.CL.(OPISTHOBRANCHIA/ PTEROPODA)	INVERT.	ABUND.
SAND LANCES UNIDENTIFIED (AMMODYTES)	#LARVAE#	000760
SNAKEBLENNY (LUMPENUS LUMPRETAEFORMIS)	#LARVAE#	000001
S.CL.(COPEPODA)	INVERT.	VERY A

HUNTSMAN NO. H09286

SEQ. SET	STATION LINE NO.	DATE D M Y	GEAR	TYPE TOW	MESH SIZE	GEAR DEPTH (METERS)	TIME OF TOW	LATITUDE	LONGITUDE	BOTTOM DEPTH(M)
51	32 01	13 5 80	98	4	0471	59	0918	45 02	60 22	071

SPECIES	SIZE	NO.CAUGHT
HIPPOGLOSSOIDES PLATESSOIDES	**#LARVAE#**	**000001**
ARROW WORMS (PHYLUM CHAETOGNATHA)	INVERT.	COMMON
REDFISH (SEBASTES TOTAL, UNSEPARATED)	#LARVAE#	000034
SHRIMPS O.(DECAPODA)	INVERT.	COMMON
BRISTLE WORMS CL.(POLYCHAETA)	INVERT.	COMMON
ALLIGATORFISH (ASPIDOPHOROIDES MONOPTERYGIUS)	#LARVAE#	000001
CL.(HYDROZOA)	INVERT.	COMMON
KRILL SHRIMP O.(EUPHAUSIACEA)	INVERT.	COMMON
SEA BUTTERFLIES S.CL.(OPISTHOBRANCHIA/ PTEROPODA)	INVERT.	COMMON
SAND LANCES UNIDENTIFIED (AMMODYTES)	#LARVAE#	001840
BEACH FLEAS, SCUDS, ETC... O.(AMPHIPODA)	INVERT.	COMMON
S.CL.(COPEPODA)	INVERT.	VERY A

HUNTSMAN NO. H09287

SEQ. SET	STATION LINE NO.	DATE D M Y	GEAR	TYPE TOW	MESH SIZE	GEAR DEPTH (METERS)	TIME OF TOW	LATITUDE	LONGITUDE	BOTTOM DEPTH(M)
52	32 02	13 5 80	98	4	0471	200	1207	44 43	59 58	226

SPECIES	SIZE	NO.CAUGHT
MOLLUSKS (PHYLUM MOLLUSCA)	INVERT.	ABUND.
ARROW WORMS (PHYLUM CHAETOGNATHA)	INVERT.	ABUND.
REDFISH (SEBASTES TOTAL, UNSEPARATED)	#LARVAE#	000001
FISH (UNIDENTIFIED LARVAE)	#LARVAE#	000021
SHRIMPS O.(DECAPODA)	INVERT.	COMMON
BRISTLE WORMS CL.(POLYCHAETA)	INVERT.	COMMON
LANTERNFISH (MYCTOPHIDAE)	#LARVAE#	000001
SEA BUTTERFLIES S.CL.(OPISTHOBRANCHIA/ PTEROPODA)	INVERT.	ABUND.
SAND LANCES UNIDENTIFIED (AMMODYTES)	#LARVAE#	000069
SNAKEBLENNY (LUMPENUS LUMPRETAEFORMIS)	#LARVAE#	000002
BEACH FLEAS, SCUDS, ETC... O.(AMPHIPODA)	INVERT.	ABUND.
S.CL.(COPEPODA)	INVERT.	VERY A

HUNTSMAN NO. H09288

SEQ. SET	STATION LINE NO.	DATE D M Y	GEAR	TYPE TOW	MESH SIZE	GEAR DEPTH (METERS)	TIME OF TOW	LATITUDE	LONGITUDE	BOTTOM DEPTH(M)
53	32 03	13 5 80	98	4	0471	49	1420	44 32	59 43	059

SPECIES	SIZE	NO.CAUGHT
ARROW WORMS (PHYLUM CHAETOGNATHA)	INVERT.	COMMON
REDFISH (SEBASTES TOTAL, UNSEPARATED)	#LARVAE#	000001
AMERICAN PLAICE (HIPPOGLOSSOIDES PLATESSOIDES)	#LARVAE#	000002
ATLANTIC WOLFFISH (ANARHICHAS LUPUS)	#LARVAE#	000003
BRISTLE WORMS CL.(POLYCHAETA)	INVERT.	PRES.
LONGHORN SCULPIN (MYOXOCEPHALUS OCTODECEMSPINOSUS)	#LARVAE#	000001
GRUBBY (MYOXOCEPHALUS AENEUS)	#LARVAE#	000001
CL.(HYDROZOA)	INVERT.	PRES.
KRILL SHRIMP O.(EUPHAUSIACEA)	INVERT.	COMMON
SEA BUTTERFLIES S.CL.(OPISTHOBRANCHIA/ PTEROPODA)	INVERT.	COMMON
SAND LANCES UNIDENTIFIED (AMMODYTES)	#LARVAE#	000712
BEACH FLEAS, SCUDS, ETC... O.(AMPHIPODA)	INVERT.	ABUND.
APPENDICULARIANS CL.(LARVACEA)	INVERT.	COMMON
S.CL.(COPEPODA)	INVERT.	VERY A

HUNTSMAN NO. H09289

SEQ. SET	STATION LINE NO.	DATE D M Y	GEAR	TYPE TOW	MESH SIZE	GEAR DEPTH (METERS)	TIME OF TOW	LATITUDE	LONGITUDE	BOTTOM DEPTH(M)
54	32 04	13 5 80	98	4	0471	200	1700	44 17	59 23	244

SPECIES	SIZE	NO.CAUGHT
ARROW WORMS (PHYLUM CHAETOGNATHA)	INVERT.	ABUND.
REDFISH (SEBASTES TOTAL, UNSEPARATED)	#LARVAE#	000010
FISH (UNIDENTIFIED LARVAE)	#LARVAE#	000005
COMB JELLIES (PHYLUM CTENOPHORA) UNID	INVERT.	PRES.
SCULPIN (TRIGLOPS UNIDENTIFIED)	#JUVENILE#	000001
CL.(HYDROZOA)	INVERT.	COMMON
SEA BUTTERFLIES S.CL.(OPISTHOBRANCHIA/ PTEROPODA)	INVERT.	ABUND.
SAND LANCES UNIDENTIFIED (AMMODYTES)	#JUVENILE#	000001
SAND LANCES UNIDENTIFIED (AMMODYTES)	#LARVAE#	000074
S.CL.(OSTRACODA)	INVERT.	COMMON
O.(SIPHONOPHORA)	INVERT.	COMMON
BEACH FLEAS, SCUDS, ETC... O.(AMPHIPODA)	INVERT.	VERY A
APPENDICULARIANS CL.(LARVACEA)	INVERT.	COMMON
S.CL.(COPEPODA)	INVERT.	VERY A

HUNTSMAN NO. H09290

SEQ. SET	STATION LINE NO.	DATE D M Y	GEAR	TYPE TOW	MESH SIZE	GEAR DEPTH (METERS)	TIME OF TOW	LATITUDE	LONGITUDE	BOTTOM DEPTH(M)
55	32 05	13 5 80	98	4	0471	200	1931	44 04	59 06	307

SPECIES	SIZE	NO.CAUGHT
ARROW WORMS (PHYLUM CHAETOGNATHA)	INVERT.	ABUND.
REDFISH (SEBASTES TOTAL, UNSEPARATED)	#LARVAE#	000004
SHRIMPS O.(DECAPODA)	INVERT.	VERY A
WATER FLEAS O.(CLADOCERA)	INVERT.	VERY A
MUD SHRIMP SUP.F.(THALASSIONOIDEA)	INVERT.	ABUND.
KRILL SHRIMP O.(EUPHAUSIACEA)	INVERT.	VERY A
SEA BUTTERFLIES S.CL.(OPISTHOBRANCHIA/ PTEROPODA)	INVERT.	VERY A
SAND LANCES UNIDENTIFIED (AMMODYTES)	#LARVAE#	000098
O.(SIPHONOPHORA)	INVERT.	ABUND.
BEACH FLEAS, SCUDS, ETC... O.(AMPHIPODA)	INVERT.	VERY A
INVERTEBRATE CHORATES AND TUNICATES (PHYLUM CHORDATA)	INVERT.	VERY A
APPENDIULARIANS CL.(LARVACEA)	INVERT.	VERY A
S.CL.(COPEPODA)	INVERT.	VERY A

HUNTSMAN NO. H09291

SEQ. SET	STATION LINE NO.	DATE D M Y	GEAR	TYPE TOW	MESH SIZE	GEAR DEPTH (METERS)	TIME OF TOW	LATITUDE	LONGITUDE	BOTTOM DEPTH(M)
56	32 06	13 5 80	98	4	0471	200	2124	43 57	58 59	998

SPECIES	SIZE	NO.CAUGHT
MOLLUSKS (PHYLUM MOLLUSCA)	INVERT.	COMMON
ARROW WORMS (PHYLUM CHAETOGNATHA)	INVERT.	PRES.
REDFISH (SEBASTES TOTAL, UNSEPARATED)	#LARVAE#	000007
FISH (UNIDENTIFIED LARVAE)	#LARVAE#	000002
BRISTLE WORMS CL.(POLYCHAETA)	INVERT.	PRES.
LANTERNFISH (MYCTOPHIDAE)	#JUVENILE#	000095
KRILL SHRIMP O.(EUPHAUSIACEA)	INVERT.	VERY A
BEACH FLEAS, SCUDS, ETC... O.(AMPHIPODA)	INVERT.	ABUND.
S.CL.(COPEPODA)	INVERT.	ABUND.

HUNTSMAN NO. H09292

SEQ. SET	STATION LINE NO.	DATE D M Y	GEAR	TYPE TOW	MESH SIZE	GEAR DEPTH (METERS)	TIME OF TOW	LATITUDE	LONGITUDE	BOTTOM DEPTH(M)
57	31 07	14 5 80	98	4	0471	200	0053	43 36	58 56	998

SPECIES	SIZE	NO.CAUGHT
ARROW WORMS (PHYLUM CHAETOGNATHA)	INVERT.	ABUND.
REDFISH (SEBASTES TOTAL, UNSEPARATED)	#LARVAE#	000001
SHRIMPS O.(DECAPODA)	INVERT.	COMMON
COMB JELLIES (PHYLUM CTENOPHORA) UNID	INVERT.	PRES.
LANTERNFISH (MYCTOPHIDAE)	#ADULT#	000498
GOITRE BLACKSMELT (BATHYLAGUS EURYOPS)	#JUVENILE#	000002
SQUIDS AND OCTOPUSES CL.(CEPHALOPODA)	INVERT.	PRES.
KRILL SHRIMP O.(EUPHAUSIACEA)	INVERT.	VERY A
SEA BUTTERFLIES S.CL.(OPISTHOBRANCHIA/ PTEROPODA)	INVERT.	ABUND.
O.(SIPHONOPHORA)	INVERT.	ABUND.
BEACH FLEAS, SCUDS, ETC... O.(AMPHIPODA)	INVERT.	COMMON
S.CL.(COPEPODA)	INVERT.	VERY A

HUNTSMAN NO. H09293

SEQ. SET	STATION LINE NO.	DATE D M Y	GEAR	TYPE TOW	MESH SIZE	GEAR DEPTH (METERS)	TIME OF TOW	LATITUDE	LONGITUDE	BOTTOM DEPTH(M)
58	31 05	14 5 80	98	4	0471	49	0355	43 53	59 17	058

SPECIES	SIZE	NO.CAUGHT
MOLLUSKS (PHYLUM MOLLUSCA)	INVERT.	ABUND.
ARROW WORMS (PHYLUM CHAETOGNATHA)	INVERT.	ABUND.
REDFISH (SEBASTES TOTAL, UNSEPARATED)	#LARVAE#	000003
FISH (UNIDENTIFIED LARVAE)	#LARVAE#	000011
SHRIMPS O.(DECAPODA)	INVERT.	ABUND.
LANTERNFISH (MYCTOPHIDAE)	#JUVENILE#	000137
KRILL SHRIMP O.(EUPHAUSIACEA)	INVERT.	COMMON
SEA BUTTERFLIES S.CL.(OPISTHOBRANCHIA/ PTEROPODA)	INVERT.	ABUND.
SAND LANCES UNIDENTIFIED (AMMODYTES)	#JUVENILE#	000001
SAND LANCES UNIDENTIFIED (AMMODYTES)	#LARVAE#	000146
ROCK GUNNEL (PHOLIS GUNNELLUS)	#LARVAE#	000001
MYSID SHRIMP O.(MYSIDACEA)	INVERT.	PRES.
BEACH FLEAS, SCUDS, ETC... O.(AMPHIPODA)	INVERT.	ABUND.
S.CL.(COPEPODA)	INVERT.	VERY A
CUMACEAN SHRIMP O.(CUMACEA)	INVERT.	PRES.

HUNTSMAN NO. H09294

SEQ. SET	STATION LINE NO.	DATE D M Y	GEAR	TYPE TOW	MESH SIZE	GEAR DEPTH (METERS)	TIME OF TOW	LATITUDE	LONGITUDE	BOTTOM DEPTH(M)
59	31 04	14 5 80	98	4	0471	105	0751	44 15	59 48	116

SPECIES	SIZE	NO.CAUGHT
ARROW WORMS (PHYLUM CHAETOGNATHA)	INVERT.	COMMON
REDFISH (SEBASTES TOTAL, UNSEPARATED)	#LARVAE#	000002

SPECIES	SIZE	NO.CAUGHT
AMERICAN PLAICE (HIPPOGLOSSOIDES PLATESSOIDES)	#LARVAE#	000002
BRISTLE WORMS CL.(POLYCHAETA)	INVERT.	COMMON
LANTERNFISH (MYCTOPHIDAE)	#JUVENILE#	000013
CL.(HYDROZOA)	INVERT.	ABUND.
CL.(TREMATODA)	INVERT.	PRES.
KRILL SHRIMP O.(EUPHAUSIACEA)	INVERT.	COMMON
SEA BUTTERFLIES S.CL.(OPISTHOBRANCHIA/ PTEROPODA)	INVERT.	ABUND.
SAND LANCES UNIDENTIFIED (AMMODYTES)	#JUVENILE#	000004
SAND LANCES UNIDENTIFIED (AMMODYTES)	#LARVAE#	000417
O.(SIPHONOPHORA)	INVERT.	PRES.
BEACH FLEAS, SCUDS, ETC... O.(AMPHIPODA)	INVERT.	ABUND.
APPENDICULARIANS CL.(LARVACEA)	INVERT.	COMMON
S.CL.(COPEPODA)	INVERT.	VERY A

HUNTSMAN NO. H09295

SEQ. SET	STATION LINE	NO.	DATE D	M	Y	GEAR	TYPE TOW	MESH SIZE	GEAR DEPTH (METERS)	TIME OF TOW	LATITUDE	LONGITUDE	BOTTOM DEPTH(M)
60	31	03	14	5	80	98	4	0471	124	1026	44 29	60 05	135

SPECIES	SIZE	NO.CAUGHT
ARROW WORMS (PHYLUM CHAETOGNATHA)	INVERT.	COMMON
AMERICAN PLAICE (HIPPOGLOSSOIDES PLATESSOIDES)	#LARVAE#	000009
SHRIMPS O.(DECAPODA)	INVERT.	COMMON
BRISTLE WORMS CL.(POLYCHAETA)	INVERT.	PRES.
LANTERNFISH (MYCTOPHIDAE)	#JUVENILE#	000003
CL.(HYDROZOA)	INVERT.	ABUND.
SEA BUTTERFLIES S.CL.(OPISTHOBRANCHIA/ PTEROPODA)	INVERT.	COMMON
SAND LANCES UNIDENTIFIED (AMMODYTES)	#LARVAE#	000521
BEACH FLEAS, SCUDS, ETC... O.(AMPHIPODA)	INVERT.	ABUND.
APPENDICULARIANS CL.(LARVACEA)	INVERT.	ABUND.
S.CL.(COPEPODA)	INVERT.	VERY A

HUNTSMAN NO. H09296

SEQ. SET	STATION LINE	NO.	DATE D	M	Y	GEAR	TYPE TOW	MESH SIZE	GEAR DEPTH (METERS)	TIME OF TOW	LATITUDE	LONGITUDE	BOTTOM DEPTH(M)
61	31	02	14	5	80	98	4	0471	145	1350	44 48	60 32	154

SPECIES	SIZE	NO.CAUGHT
ARROW WORMS (PHYLUM CHAETOGNATHA)	INVERT.	ABUND.
POLLOCK (POLLACHIUS VIRENS)	#JUVENILE#	000001
AMERICAN PLAICE (HIPPOGLOSSOIDES PLATESSOIDES)	#LARVAE#	000005
ATLANTIC WOLFFISH (ANARHICHAS LUPUS)	#JUVENILE#	000001
SHRIMPS O.(DECAPODA)	INVERT.	ABUND.
BRISTLE WORMS CL.(POLYCHAETA)	INVERT.	PRES.
COMB JELLIES (PHYLUM CTENOPHORA) UNID	INVERT.	COMMON
LANTERNFISH (MYCTOPHIDAE)	#JUVENILE#	000003
CL.(HYDROZOA)	INVERT.	ABUND.
KRILL SHRIMP O.(EUPHAUSIACEA)	INVERT.	COMMON
SEA BUTTERFLIES S.CL.(OPISTHOBRANCHIA/ PTEROPODA)	INVERT.	COMMON
SAND LANCES UNIDENTIFIED (AMMODYTES)	#LARVAE#	000777
SNAKEBLENNY (LUMPENUS LUMPRETAEFORMIS)	#LARVAE#	000002
BEACH FLEAS, SCUDS, ETC... O.(AMPHIPODA)	INVERT.	ABUND.
APPENDICULARIANS CL.(LARVACEA)	INVERT.	ABUND.
S.CL.(COPEPODA)	INVERT.	VERY A

HUNTSMAN NO. H09297

SEQ. SET	STATION LINE	NO.	DATE D	M	Y	GEAR	TYPE TOW	MESH SIZE	GEAR DEPTH (METERS)	TIME OF TOW	LATITUDE	LONGITUDE	BOTTOM DEPTH(M)
62	31	01	14	5	80	98	4	0471	64	1834	45 08	61 30	375

SPECIES	SIZE	NO.CAUGHT
MOLLUSKS (PHYLUM MOLLUSCA)	INVERT.	COMMON
ARROW WORMS (PHYLUM CHAETOGNATHA)	INVERT.	ABUND.
ATLANTIC COD (GADUS MORHUA)	#LARVAE#	000001
AMERICAN PLAICE (HIPPOGLOSSOIDES PLATESSOIDES)	#LARVAE#	000002
ATLANTIC HERRING (CLUPEA HARENGUS HARENGUS)	#LARVAE#	000006
FISH (UNIDENTIFIED LARVAE)	#LARVAE#	000001
SHRIMPS O.(DECAPODA)	INVERT.	ABUND.
BRISTLE WORMS CL.(POLYCHAETA)	INVERT.	COMMON
LANTERNFISH (MYCTOPHIDAE)	#JUVENILE#	000001
CODS (GADIDAE F.)	#LARVAE#	000001
SEA BUTTERFLIES S.CL.(OPISTHOBRANCHIA/ PTEROPODA)	INVERT.	COMMON
SAND LANCES UNIDENTIFIED (AMMODYTES)	#LARVAE#	000261
SNAKEBLENNY (LUMPENUS LUMPRETAEFORMIS)	#JUVENILE#	000001
SHANNY UNIDENTIFIED (LUMPENIDAE)	#LARVAE#	000001
DRAGONFISH UNIDENTIFIED (STOMIAS, SPP.)	#ADULT#	000001
BEACH FLEAS, SCUDS, ETC... O.(AMPHIPODA)	INVERT.	COMMON
APPENDICULARIANS CL.(LARVACEA)	INVERT.	COMMON
S.CL.(COPEPODA)	INVERT.	VERY A

HUNTSMAN NO. H09298

SEQ. SET	STATION LINE	NO.	DATE D	M	Y	GEAR	TYPE TOW	MESH SIZE	GEAR DEPTH (METERS)	TIME OF TOW	LATITUDE	LONGITUDE	BOTTOM DEPTH(M)
63	30	01	14	5	80	98	4	0471	175	2041	44 54	61 08	185

SPECIES	SIZE	NO.CAUGHT
MOLLUSKS (PHYLUM MOLLUSCA)	INVERT.	COMMON
ARROW WORMS (PHYLUM CHAETOGNATHA)	INVERT.	VERY A
ATLANTIC COD (GADUS MORHUA)	%JUVENILE%	000001
REDFISH (SEBASTES TOTAL, UNSEPARATED)	%LARVAE%	000001
AMERICAN PLAICE (HIPPOGLOSSOIDES PLATESSOIDES)	%LARVAE%	000004
ATLANTIC HERRING (CLUPEA HARENGUS HARENGUS)	%LARVAE%	000001
FISH (UNIDENTIFIED LARVAE)	%LARVAE%	000003
SHRIMPS O.(DECAPODA)	INVERT.	COMMON
BRISTLE WORMS CL.(POLYCHAETA)	INVERT.	PRES.
ROUND WORMS (NEMATODA)	INVERT.	PRES.
LONGHORN SCULPIN (MYOXOCEPHALUS OCTODECEMSPINOSUS)	%LARVAE%	000001
CL.(HYDROZOA)	INVERT.	COMMON
KRILL SHRIMP O.(EUPHAUSIACEA)	INVERT.	ABUND.
SEA BUTTERFLIES S.CL.(OPISTHOBRANCHIA/ PTEROPODA)	INVERT.	ABUND.
SAND LANCES UNIDENTIFIED (AMMODYTES)	%LARVAE%	000111
BEACH FLEAS, SCUDS, ETC... O.(AMPHIPODA)	INVERT.	ABUND.
S.CL.(COPEPODA)	INVERT.	VERY A

HUNTSMAN NO. H09299

SEQ. SET	STATION LINE	NO.	DATE D	M	Y	GEAR	TYPE TOW	MESH SIZE	GEAR DEPTH (METERS)	TIME OF TOW	LATITUDE	LONGITUDE	BOTTOM DEPTH(M)
64	29	01	14	5	80	98	4	0253	95	2244	44 48	61 30	105

SPECIES	SIZE	NO.CAUGHT
ARROW WORMS (PHYLUM CHAETOGNATHA)	INVERT.	ABUND.
ATLANTIC COD (GADUS MORHUA)	%LARVAE%	000001
REDFISH (SEBASTES TOTAL, UNSEPARATED)	%LARVAE%	000003
WITCH FLOUNDER (GLYPTOCEPHALUS CYNOGLOSSUS)	%LARVAE%	000001
ATLANTIC WOLFFISH (ANARHICHAS LUPUS)	%JUVENILE%	000001
FISH (UNIDENTIFIED LARVAE)	%LARVAE%	000005
SHRIMPS O.(DECAPODA)	INVERT.	COMMON
BRISTLE WORMS CL.(POLYCHAETA)	INVERT.	COMMON
CODS (GADIDAE F.)	%LARVAE%	000001
KRILL SHRIMP O.(EUPHAUSIACEA)	INVERT.	ABUND.
SEA BUTTERFLIES S.CL.(OPISTHOBRANCHIA/ PTEROPODA)	INVERT.	COMMON
SAND LANCES UNIDENTIFIED (AMMODYTES)	%LARVAE%	000255
S.CL.(OSTRACODA)	INVERT.	ABUND.
BEACH FLEAS, SCUDS, ETC... O.(AMPHIPODA)	INVERT.	ABUND.
APPENDICULARIANS CL.(LARVACEA)	INVERT.	COMMON
S.CL.(COPEPODA)	INVERT.	VERY A

HUNTSMAN NO. H09300

SEQ. SET	STATION LINE	NO.	DATE D	M	Y	GEAR	TYPE TOW	MESH SIZE	GEAR DEPTH (METERS)	TIME OF TOW	LATITUDE	LONGITUDE	BOTTOM DEPTH(M)
63	28	01	15	5	80	98	4	0253	64	0153	44 50	62 02	074

SPECIES	SIZE	NO.CAUGHT
ARROW WORMS (PHYLUM CHAETOGNATHA)	INVERT.	ABUND.
ATLANTIC COD (GADUS MORHUA)	%LARVAE%	000032
HADDOCK (MELANOGRAMMUS AEGLEFINUS)	%LARVAE%	000001
POLLOCK (POLLACHIUS VIRENS)	%JUVENILE%	000002
POLLOCK (POLLACHIUS VIRENS)	%LARVAE%	000004
AMERICAN PLAICE (HIPPOGLOSSOIDES PLATESSOIDES)	%LARVAE%	000004
ATLANTIC HERRING (CLUPEA HARENGUS HARENGUS)	%LARVAE%	000015
FISH (UNIDENTIFIED LARVAE)	%JUVENILE%	000001
FISH (UNIDENTIFIED LARVAE)	%LARVAE%	000001
SHRIMPS O.(DECAPODA)	INVERT.	VERY A
ROUND WORMS (NEMATODA)	INVERT.	PRES.
KRILL SHRIMP O.(EUPHAUSIACEA)	INVERT.	ABUND.
SEA BUTTERFLIES S.CL.(OPISTHOBRANCHIA/ PTEROPODA)	INVERT.	ABUND.
SAND LANCES UNIDENTIFIED (AMMODYTES)	%LARVAE%	000747
SNAKEBLENNY (LUMPENUS LUMPRETAEFORMIS)	%LARVAE%	000001
ARCTIC SHANNY (STICHAEUS PUNCTATUS)	%LARVAE%	000004
WRYMOUTH (CRYPTACANTHODES MACULATUS)	%JUVENILE%	000001
(SUBORDER STOMIATOIDEI)	%JUVENILE%	000001
BEACH FLEAS, SCUDS, ETC... O.(AMPHIPODA)	INVERT.	ABUND.
S.CL.(COPEPODA)	INVERT.	VERY A

HUNTSMAN NO. H09301

SEQ. SET	STATION LINE	NO.	DATE D	M	Y	GEAR	TYPE TOW	MESH SIZE	GEAR DEPTH (METERS)	TIME OF TOW	LATITUDE	LONGITUDE	BOTTOM DEPTH(M)
66	22	01	20	5	80	98	4	0471	95	1858	44 19	63 39	105

SPECIES	SIZE	NO.CAUGHT
ARROW WORMS (PHYLUM CHAETOGNATHA)	INVERT.	PRES.
AMERICAN PLAICE (HIPPOGLOSSOIDES PLATESSOIDES)	%LARVAE%	000002
SHRIMPS O.(DECAPODA)	INVERT.	PRES.
CL.(TREMATODA)	INVERT.	PRES.
KRILL SHRIMP O.(EUPHAUSIACEA)	INVERT.	COMMON
SEA BUTTERFLIES S.CL.(OPISTHOBRANCHIA/ PTEROPODA)	INVERT.	COMMON
SAND LANCES UNIDENTIFIED (AMMODYTES)	%LARVAE%	000001
BEACH FLEAS, SCUDS, ETC... O.(AMPHIPODA)	INVERT.	COMMON
APPENDICULARIANS CL.(LARVACEA)	INVERT.	PRES.
S.CL.(COPEPODA)	INVERT.	VERY A

HUNTSMAN NO. H09302

SEQ. SET	STATION LINE	NO.	DATE D M Y	GEAR	TYPE TOW	MESH SIZE	GEAR DEPTH (METERS)	TIME OF TOW	LATITUDE	LONGITUDE	BOTTOM DEPTH(M)
67	24	01	20 5 80	98	4	0471	74	2302	44 26	62 57	085

SPECIES	SIZE	NO.CAUGHT
REDFISH (SEBASTES TOTAL, UNSEPARATED)	#LARVAE#	000006
SHRIMPS O.(DECAPODA)	INVERT.	COMMON
BRISTLE WORMS CL.(POLYCHAETA)	INVERT.	PRES.
ROUND WORMS (NEMATODA)	INVERT.	PRES.
KRILL SHRIMP O.(EUPHAUSIACEA)	INVERT.	VERY A
SEA BUTTERFLIES S.CL.(OPISTHOBRANCHIA/ PTEROPODA)	INVERT.	VERY A
SAND LANCES UNIDENTIFIED (AMMODYTES)	#LARVAE#	000010
BEACH FLEAS, SCUDS, ETC... O.(AMPHIPODA)	INVERT.	COMMON
APPENDIULARIANS CL.(LARVACEA)	INVERT.	VERY A
S.CL.(COPEPODA)	INVERT.	VERY A

HUNTSMAN NO. H09303

SEQ. SET	STATION LINE	NO.	DATE D M Y	GEAR	TYPE TOW	MESH SIZE	GEAR DEPTH (METERS)	TIME OF TOW	LATITUDE	LONGITUDE	BOTTOM DEPTH(M)
68	26	01	21 5 80	98	4	0471	150	0217	44 32	62 21	155

SPECIES	SIZE	NO.CAUGHT
MOLLUSKS (PHYLUM MOLLUSCA)	INVERT.	COMMON
ARROW WORMS (PHYLUM CHAETOGNATHA)	INVERT.	COMMON
REDFISH (SEBASTES TOTAL, UNSEPARATED)	#LARVAE#	000004
SHRIMPS O.(DECAPODA)	INVERT.	ABUND.
BRISTLE WORMS CL.(POLYCHAETA)	INVERT.	COMMON
CL.(HYDROZOA)	INVERT.	PRES.
KRILL SHRIMP O.(EUPHAUSIACEA)	INVERT.	COMMON
SEA BUTTERFLIES S.CL.(OPISTHOBRANCHIA/ PTEROPODA)	INVERT.	COMMON
SAND LANCES UNIDENTIFIED (AMMODYTES)	#JUVENILE#	000002
SAND LANCES UNIDENTIFIED (AMMODYTES)	#LARVAE#	000021
SNAKEBLENNY (LUMPENUS LUMPRETAEFORMIS)	#JUVENILE#	000001
BEACH FLEAS, SCUDS, ETC... O.(AMPHIPODA)	INVERT.	COMMON
APPENDIULARIANS CL.(LARVACEA)	INVERT.	ABUND.
S.CL.(COPEPODA)	INVERT.	VERY A

HUNTSMAN NO. H09304

SEQ. SET	STATION LINE	NO.	DATE D M Y	GEAR	TYPE TOW	MESH SIZE	GEAR DEPTH (METERS)	TIME OF TOW	LATITUDE	LONGITUDE	BOTTOM DEPTH(M)
69	27	02	21 5 80	98	4	0471	154	0445	44 33	61 57	170

SPECIES	SIZE	NO.CAUGHT
ARROW WORMS (PHYLUM CHAETOGNATHA)	INVERT.	COMMON
ATLANTIC COD (GADUS MORHUA)	#LARVAE#	000001
AMERICAN PLAICE (HIPPOGLOSSOIDES PLATESSOIDES)	#LARVAE#	000003
FISH (UNIDENTIFIED LARVAE)	#LARVAE#	000002
COMB JELLIES (PHYLUM CTENOPHORA) UNID	INVERT.	COMMON
KRILL SHRIMP O.(EUPHAUSIACEA)	INVERT.	ABUND.
SEA BUTTERFLIES S.CL.(OPISTHOBRANCHIA/ PTEROPODA)	INVERT.	COMMON
SAND LANCES UNIDENTIFIED (AMMODYTES)	#LARVAE#	000018
BEACH FLEAS, SCUDS, ETC... O.(AMPHIPODA)	INVERT.	COMMON
APPENDIULARIANS CL.(LARVACEA)	INVERT.	COMMON
S.CL.(COPEPODA)	INVERT.	VERY A

HUNTSMAN NO. H09305

SEQ. SET	STATION LINE	NO.	DATE D M Y	GEAR	TYPE TOW	MESH SIZE	GEAR DEPTH (METERS)	TIME OF TOW	LATITUDE	LONGITUDE	BOTTOM DEPTH(M)
70	28	02	21 5 80	98	4	0471	135	0753	44 29	61 27	145

SPECIES	SIZE	NO.CAUGHT
ARROW WORMS (PHYLUM CHAETOGNATHA)	INVERT.	COMMON
ATLANTIC COD (GADUS MORHUA)	#LARVAE#	000003
AMERICAN PLAICE (HIPPOGLOSSOIDES PLATESSOIDES)	#LARVAE#	000002
ATLANTIC WOLFFISH (ANARHICHAS LUPUS)	#LARVAE#	000001
SHRIMPS O.(DECAPODA)	INVERT.	PRES.
BRISTLE WORMS CL.(POLYCHAETA)	INVERT.	PRES.
CL.(HYDROZOA)	INVERT.	PRES.
KRILL SHRIMP O.(EUPHAUSIACEA)	INVERT.	VERY A
SEA BUTTERFLIES S.CL.(OPISTHOBRANCHIA/ PTEROPODA)	INVERT.	COMMON
SAND LANCES UNIDENTIFIED (AMMODYTES)	#JUVENILE#	000001
SAND LANCES UNIDENTIFIED (AMMODYTES)	#LARVAE#	000025
ROCK GUNNEL (PHOLIS GUNNELLUS)	#LARVAE#	000001
SNAKEBLENNY (LUMPENUS LUMPRETAEFORMIS)	#JUVENILE#	000001
SNAKEBLENNY (LUMPENUS LUMPRETAEFORMIS)	#LARVAE#	000001
ARYNOUTH (CRYPTACANTHODES MACULATUS)	#JUVENILE#	000001
MYSID SHRIMP O.(MYSIDACEA)	INVERT.	COMMON
BEACH FLEAS, SCUDS, ETC... O.(AMPHIPODA)	INVERT.	COMMON
APPENDIULARIANS CL.(LARVACEA)	INVERT.	COMMON
S.CL.(COPEPODA)	INVERT.	VERY A

HUNTSMAN NO. H09306

SEQ. SET	STATION LINE	NO.	DATE D	M	Y	GEAR	TYPE TOW	MESH SIZE	GEAR DEPTH (METERS)	TIME OF TOW	LATITUDE	LONGITUDE	BOTTOM DEPTH(M)
71	29	02	21	5	80	98	4	0471	70	1024	44 28	60 58	082

SPECIES	SIZE	NO.CAUGHT
ARROW WORMS (PHYLUM CHAETOGNATHA)	INVERT.	COMMON
ATLANTIC COD (GADUS MORHUA)	%JUVENILE%	000001
REDFISH (SEBASTES TOTAL, UNSEPARATED)	%LARVAE%	000001
AMERICAN PLAICE (HIPPOGLOSSOIDES PLATESSOIDES)	%LARVAE%	000003
ATLANTIC WOLFFISH (ANARHICHAS LUPUS)	%JUVENILE%	000001
COMB JELLIES (PHYLUM CTENOPHORA) UNID	INVERT.	PRES.
KRILL SHRIMP O.(EUPHAUSIACEA)	INVERT.	VERY A
SEA BUTTERFLIES S.CL.(OPISTHOBRANCHIA/ PTEROPODA)	INVERT.	ABUND.
SAND LANCES UNIDENTIFIED (AMMODYTES)	%LARVAE%	000015
SNAKEBLENNY (LUMPENUS LUMPRETAEFORMIS)	%LARVAE%	000001
BEACH FLEAS, SCUDS, ETC... O.(AMPHIPODA)	INVERT.	ABUND.
S.CL.(COPEPODA)	INVERT.	VERY A

HUNTSMAN NO. H09307

SEQ. SET	STATION LINE	NO.	DATE D	M	Y	GEAR	TYPE TOW	MESH SIZE	GEAR DEPTH (METERS)	TIME OF TOW	LATITUDE	LONGITUDE	BOTTOM DEPTH(M)
72	30	02	21	5	80	98	4	0471	34	1250	44 29	60 30	040

SPECIES	SIZE	NO.CAUGHT
MOLLUSKS (PHYLUM MOLLUSCA)	INVERT.	COMMON
ARROW WORMS (PHYLUM CHAETOGNATHA)	INVERT.	COMMON
ATLANTIC COD (GADUS MORHUA)	%LARVAE%	000001
REDFISH (SEBASTES TOTAL, UNSEPARATED)	%LARVAE%	000001
AMERICAN PLAICE (HIPPOGLOSSOIDES PLATESSOIDES)	%LARVAE%	000024
FISH (UNIDENTIFIED LARVAE)	%LARVAE%	000003
SHRIMPS O.(DECAPODA)	INVERT.	ABUND.
BRISTLE WORMS CL.(POLYCHAETA)	INVERT.	COMMON
COMB JELLIES (PHYLUM CTENOPHORA) UNID	INVERT.	COMMON
LONGHORN SCULPIN (MYOXOCEPHALUS OCTODECEMSPINOSUS)	%LARVAE%	000010
ALLIGATORFISH (ASPIDOPHOROIDES MONOPTERYGIUS)	%LARVAE%	000003
WATER FLEAS O.(CLADOCERA)	INVERT.	COMMON
ATLANTIC SEA POACHER (AGONUS DECAGONUS)	%LARVAE%	000001
CL.(HYDROZOA)	INVERT.	PRES.
SEASNAIL (LIPARIS UNID.)	%LARVAE%	000014
KRILL SHRIMP O.(EUPHAUSIACEA)	INVERT.	COMMON
SEA BUTTERFLIES S.CL.(OPISTHOBRANCHIA/ PTEROPODA)	INVERT.	PRES.
SAND LANCES UNIDENTIFIED (AMMODYTES)	%LARVAE%	000189
O.(SIPHONOPHORA)	INVERT.	PRES.
BEACH FLEAS, SCUDS, ETC... O.(AMPHIPODA)	INVERT.	COMMON
APPENDICULARIANS CL.(LARVACEA)	INVERT.	COMMON
S.CL.(COPEPODA)	INVERT.	VERY A

HUNTSMAN NO. H09308

SEQ. SET	STATION LINE	NO.	DATE D	M	Y	GEAR	TYPE TOW	MESH SIZE	GEAR DEPTH (METERS)	TIME OF TOW	LATITUDE	LONGITUDE	BOTTOM DEPTH(M)
73	30	03	21	5	80	98	4	0471	164	1530	44 12	60 14	170

SPECIES	SIZE	NO.CAUGHT
ARROW WORMS (PHYLUM CHAETOGNATHA)	INVERT.	COMMON
ATLANTIC COD (GADUS MORHUA)	%JUVENILE%	000003
ATLANTIC WOLFFISH (ANARHICHAS LUPUS)	%JUVENILE%	000001
COMB JELLIES (PHYLUM CTENOPHORA) UNID	INVERT.	COMMON
LONGHORN SCULPIN (MYOXOCEPHALUS OCTODECEMSPINOSUS)	%LARVAE%	000001
SCULPINS UNIDENTIFIED (COTTIDAE)	%LARVAE%	000001
KRILL SHRIMP O.(EUPHAUSIACEA)	INVERT.	COMMON
SEA BUTTERFLIES S.CL.(OPISTHOBRANCHIA/ PTEROPODA)	INVERT.	ABUND.
SAND LANCES UNIDENTIFIED (AMMODYTES)	%LARVAE%	000004
O.(SIPHONOPHORA)	INVERT.	COMMON
BEACH FLEAS, SCUDS, ETC... O.(AMPHIPODA)	INVERT.	ABUND.
APPENDICULARIANS CL.(LARVACEA)	INVERT.	PRES.
S.CL.(COPEPODA)	INVERT.	VERY A

HUNTSMAN NO. H09309

SEQ. SET	STATION LINE	NO.	DATE D	M	Y	GEAR	TYPE TOW	MESH SIZE	GEAR DEPTH (METERS)	TIME OF TOW	LATITUDE	LONGITUDE	BOTTOM DEPTH(M)
74	29	04	21	5	80	98	4	0471	49	1756	44 06	60 33	056

SPECIES	SIZE	NO.CAUGHT
ARROW WORMS (PHYLUM CHAETOGNATHA)	INVERT.	COMMON
ATLANTIC COD (GADUS MORHUA)	%LARVAE%	000002
HADDOCK (MELANOGRAMMUS AEGLEFINUS)	%LARVAE%	000001
REDFISH (SEBASTES TOTAL, UNSEPARATED)	%LARVAE%	000002
AMERICAN PLAICE (HIPPOGLOSSOIDES PLATESSOIDES)	%LARVAE%	000005
SHRIMPS O.(DECAPODA)	INVERT.	PRES.
BRISTLE WORMS CL.(POLYCHAETA)	INVERT.	PRES.
SCULPINS UNIDENTIFIED (COTTIDAE)	%LARVAE%	000001

CL.(HYDROZOA)	INVERT.	COMMON
KRILL SHRIMP O.(EUPHAUSIACEA)	INVERT.	VERY A
SEA BUTTERFLIES S.CL.(OPISTHOBRANCHIA/ PTEROPODA)	INVERT.	ABUND.
SAND LANCES UNIDENTIFIED (AMMODYTES)	#LARVAE#	000072
BEACH FLEAS, SCUDS, ETC... O.(AMPHIPODA)	INVERT.	ABUND.
APPENDICULARIANS CL.(LARVACEA)	INVERT.	VERY A
S.CL.(COPEPODA)	INVERT.	VERY A

HUNTSMAN NO. H09310

SEQ. SET	STATION LINE	NO.	DATE D	M	Y	GEAR	TYPE TOW	MESH SIZE	GEAR DEPTH (METERS)	TIME OF TOW	LATITUDE	LONGITUDE	BOTTOM DEPTH(M)
75	28	03	21	5	80	98	4	0471	40	2005	44 01	60 55	045

SPECIES	SIZE	NO.CAUGHT
ARROW WORMS (PHYLUM CHAETOGNATHA)	INVERT.	ABUND.
ATLANTIC COD (GADUS MORHUA)	#LARVAE#	000025
REDFISH (SEBASTES TOTAL, UNSEPARATED)	#LARVAE#	000004
AMERICAN PLAICE (HIPPOGLOSSOIDES PLATESSOIDES)	#LARVAE#	000053
YELLOWTAIL FLOUNDER (LIMANDA FERRUGINEA)	#LARVAE#	000002
(PLEURONECTIDAE)	#LARVAE#	000010
FISH (UNIDENTIFIED LARVAE)	#LARVAE#	000017
SHRIMPS O.(DECAPODA)	INVERT.	VERY A
BRISTLE WORMS CL.(POLYCHAETA)	INVERT.	ABUND.
LONGHORN SCULPIN (MYOXOCEPHALUS OCTODECEMSPINOSUS)	#LARVAE#	000006
ALLIGATORFISH (ASPIDOPHOROIDES MONOPTERYGIUS)	#LARVAE#	000002
CL.(HYDROZOA)	INVERT.	ABUND.
SEASNAIL (LIPARIS UNID.)	#LARVAE#	000001
KRILL SHRIMP O.(EUPHAUSIACEA)	INVERT.	VERY A
SEA BUTTERFLIES S.CL.(OPISTHOBRANCHIA/ PTEROPODA)	INVERT.	VERY A
SAND LANCES UNIDENTIFIED (AMMODYTES)	#LARVAE#	000054
MYSID SHRIMP O.(MYSIDACEA)	INVERT.	COMMON
BEACH FLEAS, SCUDS, ETC... O.(AMPHIPODA)	INVERT.	COMMON
S.CL.(COPEPODA)	INVERT.	VERY A

HUNTSMAN NO. H09311

SEQ. SET	STATION LINE	NO.	DATE D	M	Y	GEAR	TYPE TOW	MESH SIZE	GEAR DEPTH (METERS)	TIME OF TOW	LATITUDE	LONGITUDE	BOTTOM DEPTH(M)
76	28	04	21	5	80	98	4	0471	50	2306	43 43	60 28	055

SPECIES	SIZE	NO.CAUGHT
ARROW WORMS (PHYLUM CHAETOGNATHA)	INVERT.	ABUND.
ATLANTIC COD (GADUS MORHUA)	#JUVENILE#	000001
ATLANTIC COD (GADUS MORHUA)	#LARVAE#	000015
AMERICAN PLAICE (HIPPOGLOSSOIDES PLATESSOIDES)	#LARVAE#	000021
FISH (UNIDENTIFIED LARVAE)	#LARVAE#	000013
SHRIMPS O.(DECAPODA)	INVERT.	COMMON
BRISTLE WORMS CL.(POLYCHAETA)	INVERT.	PRES.
LONGHORN SCULPIN (MYOXOCEPHALUS OCTODECEMSPINOSUS)	#LARVAE#	000001
JELLYFISHES CL.(SCYPHOZOA)	INVERT.	PRES.
KRILL SHRIMP O.(EUPHAUSIACEA)	INVERT.	ABUND.
SEA BUTTERFLIES S.CL.(OPISTHOBRANCHIA/ PTEROPODA)	INVERT.	ABUND.
SAND LANCES UNIDENTIFIED (AMMODYTES)	#LARVAE#	000009
BEACH FLEAS, SCUDS, ETC... O.(AMPHIPODA)	INVERT.	COMMON
S.CL.(COPEPODA)	INVERT.	VERY A

HUNTSMAN NO. H09312

SEQ. SET	STATION LINE	NO.	DATE D	M	Y	GEAR	TYPE TOW	MESH SIZE	GEAR DEPTH (METERS)	TIME OF TOW	LATITUDE	LONGITUDE	BOTTOM DEPTH(M)
77	29	05	22	5	80	98	4	0471	59	0155	43 41	59 59	065

SPECIES	SIZE	NO.CAUGHT
ARROW WORMS (PHYLUM CHAETOGNATHA)	INVERT.	ABUND.
REDFISH (SEBASTES TOTAL, UNSEPARATED)	#LARVAE#	000001
FISH (UNIDENTIFIED LARVAE)	#LARVAE#	000002
COMB JELLIES (PHYLUM CTENOPHORA) UNID	INVERT.	PRES.
JELLYFISHES CL.(SCYPHOZOA)	INVERT.	COMMON
KRILL SHRIMP O.(EUPHAUSIACEA)	INVERT.	VERY A
SEA BUTTERFLIES S.CL.(OPISTHOBRANCHIA/ PTEROPODA)	INVERT.	COMMON
SAND LANCES UNIDENTIFIED (AMMODYTES)	#LARVAE#	000003
O.(SIPHONOPHORA)	INVERT.	COMMON
BEACH FLEAS, SCUDS, ETC... O.(AMPHIPODA)	INVERT.	ABUND.
S.CL.(COPEPODA)	INVERT.	VERY A

HUNTSMAN NO. H09313

SEQ. SET	STATION LINE	NO.	DATE D	M	Y	GEAR	TYPE TOW	MESH SIZE	GEAR DEPTH (METERS)	TIME OF TOW	LATITUDE	LONGITUDE	BOTTOM DEPTH(M)
78	30	04	22	5	80	98	4	0471	200	0455	43 36	59 27	690

SPECIES	SIZE	NO.CAUGHT
ARROW WORMS (PHYLUM CHAETOGNATHA)	INVERT.	ABUND.
SPINY-SKINNED ANIMALS (PHYLUM ECHINODERMATA)	INVERT.	PRES.
REDFISH (SEBASTES TOTAL, UNSEPARATED)	#LARVAE#	000001
FISH (UNIDENTIFIED LARVAE)	#LARVAE#	000002
SHRIMPS O.(DECAPODA)	INVERT.	PRES.
BRISTLE WORMS CL.(POLYCHAETA)	INVERT.	COMMON
ROUND WORMS (NEMATODA)	INVERT.	PRES.
COMB JELLIES (PHYLUM CTENOPHORA) UNID	INVERT.	COMMON
LANTERNFISH (MYCTOPHIDAE)	#LARVAE#	000007

GLACIER LANTERNFISH (BENTHOSEMA GLACIALE)	%LARVAE%	000003
SQUIDS AND OCTOPUSES CL.(CEPHALOPODA)	INVERT.	PRES.
KRILL SHRIMP O.(EUPHAUSIACEA)	INVERT.	VERY A
SEA BUTTERFLIES S.CL.(OPISTHOBRANCHIA/ PTEROPODA)	INVERT.	VERY A
O.(SIPHONOPHORA)	INVERT.	COMMON
BEACH FLEAS, SCUDS, ETC... O.(AMPHIPODA)	INVERT.	VERY A
APPENDIULARIANS CL.(LARVACEA)	INVERT.	COMMON
S.CL.(COPEPODA)	INVERT.	VERY A

HUNTSMAN NO. H09314

SEQ. SET	STATION LINE	NO.	DATE D M Y	GEAR	TYPE TOW	MESH SIZE	GEAR DEPTH (METERS)	TIME OF TOW	LATITUDE	LONGITUDE	BOTTOM DEPTH(M)
79	29	07	22 5 80	98	4	0471	200	0745	43 17	59 33	998

SPECIES	SIZE	NO.CAUGHT
MOLLUSKS (PHYLUM MOLLUSCA)	INVERT.	COMMON
ARROW WORMS (PHYLUM CHAETOGNATHA)	INVERT.	COMMON
SHRIMPS O.(DECAPODA)	INVERT.	COMMON
BRISTLE WORMS CL.(POLYCHAETA)	INVERT.	PRES.
LANTERNFISH (MYCTOPHIDAE)	%LARVAE%	000005
(SVETOVIDOVIA SP.)	%JUVENILE%	000001
SQUIDS AND OCTOPUSES CL.(CEPHALOPODA)	INVERT.	PRES.
KRILL SHRIMP O.(EUPHAUSIACEA)	INVERT.	ABUND.
SEA BUTTERFLIES S.CL.(OPISTHOBRANCHIA/ PTEROPODA)	INVERT.	ABUND.
O.(SIPHONOPHORA)	INVERT.	ABUND.
WHITE BARRACUDINA (NOTOLEPIS RISSOI)	%LARVAE%	000001
BEACH FLEAS, SCUDS, ETC... O.(AMPHIPODA)	INVERT.	COMMON
INVERTEBRATE CHORATES AND TUNICATES (PHYLUM CHORDATA)	INVERT.	PRES.
S.CL.(COPEPODA)	INVERT.	VERY A

HUNTSMAN NO. H09315

SEQ. SET	STATION LINE	NO.	DATE D M Y	GEAR	TYPE TOW	MESH SIZE	GEAR DEPTH (METERS)	TIME OF TOW	LATITUDE	LONGITUDE	BOTTOM DEPTH(M)
80	28	05	22 5 80	98	4	0471	200	1042	43 19	60 05	998

SPECIES	SIZE	NO.CAUGHT
MOLLUSKS (PHYLUM MOLLUSCA)	INVERT.	COMMON
REDFISH (SEBASTES TOTAL, UNSEPARATED)	%LARVAE%	000001
FISH (UNIDENTIFIED LARVAE)	%LARVAE%	000003
SHRIMPS O.(DECAPODA)	INVERT.	PRES.
BRISTLE WORMS CL.(POLYCHAETA)	INVERT.	COMMON
SQUIDS AND OCTOPUSES CL.(CEPHALOPODA)	INVERT.	PRES.
KRILL SHRIMP O.(EUPHAUSIACEA)	INVERT.	ABUND.
SEA BUTTERFLIES S.CL.(OPISTHOBRANCHIA/ PTEROPODA)	INVERT.	ABUND.
BEACH FLEAS, SCUDS, ETC... O.(AMPHIPODA)	INVERT.	COMMON
OIL (CRUDE, ETC.)	INVERT.	PRES.
S.CL.(COPEPODA)	INVERT.	VERY A

HUNTSMAN NO. H09316

SEQ. SET	STATION LINE	NO.	DATE D M Y	GEAR	TYPE TOW	MESH SIZE	GEAR DEPTH (METERS)	TIME OF TOW	LATITUDE	LONGITUDE	BOTTOM DEPTH(M)
81	27	05	22 5 80	98	4	0471	200	1335	43 23	60 34	215

SPECIES	SIZE	NO.CAUGHT
MOLLUSKS (PHYLUM MOLLUSCA)	INVERT.	COMMON
ARROW WORMS (PHYLUM CHAETOGNATHA)	INVERT.	PRES.
FISH (UNIDENTIFIED LARVAE)	%LARVAE%	000040
SHRIMPS O.(DECAPODA)	INVERT.	COMMON
BRISTLE WORMS CL.(POLYCHAETA)	INVERT.	COMMON
LANTERNFISH (MYCTOPHIDAE)	%LARVAE%	000027
GLACIER LANTERNFISH (BENTHOSEMA GLACIALE)	%LARVAE%	000001
CL.(HYDROZOA)	INVERT.	COMMON
SQUIDS AND OCTOPUSES CL.(CEPHALOPODA)	INVERT.	PRES.
KRILL SHRIMP O.(EUPHAUSIACEA)	INVERT.	COMMON
SEA BUTTERFLIES S.CL.(OPISTHOBRANCHIA/ PTEROPODA)	INVERT.	COMMON
S.CL.(OSTRACODA)	INVERT.	ABUND.
O.(SIPHONOPHORA)	INVERT.	COMMON
BEACH FLEAS, SCUDS, ETC... O.(AMPHIPODA)	INVERT.	COMMON
APPENDIULARIANS CL.(LARVACEA)	INVERT.	COMMON
S.CL.(COPEPODA)	INVERT.	VERY A

HUNTSMAN NO. H09317

SEQ. SET	STATION LINE	NO.	DATE D M Y	GEAR	TYPE TOW	MESH SIZE	GEAR DEPTH (METERS)	TIME OF TOW	LATITUDE	LONGITUDE	BOTTOM DEPTH(M)
82	25	06	22 5 80	98	4	0471	200	1700	43 04	60 51	998

SPECIES	SIZE	NO.CAUGHT
MOLLUSKS (PHYLUM MOLLUSCA)	INVERT.	COMMON
ARROW WORMS (PHYLUM CHAETOGNATHA)	INVERT.	COMMON
REDFISH (SEBASTES TOTAL, UNSEPARATED)	%LARVAE%	000004
SHRIMPS O.(DECAPODA)	INVERT.	ABUND.
BRISTLE WORMS CL.(POLYCHAETA)	INVERT.	COMMON
LANTERNFISH (MYCTOPHIDAE)	%LARVAE%	000011
SQUIDS AND OCTOPUSES CL.(CEPHALOPODA)	INVERT.	PRES.
JELLYFISHES CL.(SCYPHOZOA)	INVERT.	PRES.
MUD SHRIMP SUP.F.(THALASSINOIDEA)	INVERT.	PRES.
KRILL SHRIMP O.(EUPHAUSIACEA)	INVERT.	VERY A

SPECIES	SIZE	NO.CAUGHT
SEA BUTTERFLIES S.CL.(OPISTHOBRANCHIA/ PTEROPODA)	INVERT.	ABUND.
S.CL.(OSTRACODA)	INVERT.	COMMON
O.(SIPHONOPHORA)	INVERT.	ABUND.
BUTTERFISH (PEPRILUS TRIACANTHUS)	#LARVAE#	000001
BEACH FLEAS, SCUDS, ETC... O.(AMPHIPODA)	INVERT.	ABUND.
S.CL.(COPEPODA)	INVERT.	VERY A

HUNTSMAN NO. H09318

SEQ. SET	STATION LINE	NO.	DATE D	M	Y	GEAR	TYPE TOW	MESH SIZE	GEAR DEPTH (METERS)	TIME OF TOW	LATITUDE	LONGITUDE	BOTTOM DEPTH(M)
83	25	05	22	5	80	98	4	0471	200	1923	43 13	61 09	800

SPECIES	SIZE	NO.CAUGHT
ARROW WORMS (PHYLUM CHAETOGNATHA)	INVERT.	ABUND.
AMERICAN PLAICE (HIPPOGLOSSOIDES PLATESSOIDES)	#LARVAE#	000001
FISH (UNIDENTIFIED LARVAE)	#LARVAE#	000001
SHRIMPS O.(DECAPODA)	INVERT.	PRES.
BRISTLE WORMS CL.(POLYCHAETA)	INVERT.	PRES.
CL.(HYDROZOA)	INVERT.	PRES.
SQUIDS AND OCTOPUSES CL.(CEPHALOPODA)	INVERT.	PRES.
KRILL SHRIMP O.(EUPHAUSIACEA)	INVERT.	COMMON
SEA BUTTERFLIES S.CL.(OPISTHOBRANCHIA/ PTEROPODA)	INVERT.	COMMON
BEACH FLEAS, SCUDS, ETC... O.(AMPHIPODA)	INVERT.	PRES.
S.CL.(COPEPODA)	INVERT.	VERY A

HUNTSMAN NO. H09319

SEQ. SET	STATION LINE	NO.	DATE D	M	Y	GEAR	TYPE TOW	MESH SIZE	GEAR DEPTH (METERS)	TIME OF TOW	LATITUDE	LONGITUDE	BOTTOM DEPTH(M)
84	24	04	22	5	80	98	4	0471	105	2155	43 09	61 27	116

SPECIES	SIZE	NO.CAUGHT
MOLLUSKS (PHYLUM MOLLUSCA)	INVERT.	ABUND.
ARROW WORMS (PHYLUM CHAETOGNATHA)	INVERT.	ABUND.
REDFISH (SEBASTES TOTAL, UNSEPARATED)	#LARVAE#	000004
FISH (UNIDENTIFIED LARVAE)	#LARVAE#	000003
SHRIMPS O.(DECAPODA)	INVERT.	COMMON
BRISTLE WORMS CL.(POLYCHAETA)	INVERT.	PRES.
COMB JELLIES (PHYLUM CTENOPHORA) UNID	INVERT.	PRES.
LANTERNFISH (MYCTOPHIDAE)	#LARVAE#	000001
MUD SHRIMP SUP.F.(THALASSINOIDEA)	INVERT.	PRES.
KRILL SHRIMP O.(EUPHAUSIACEA)	INVERT.	VERY A
SEA BUTTERFLIES S.CL.(OPISTHOBRANCHIA/ PTEROPODA)	INVERT.	ABUND.
AMERICAN EEL (ANGUILLA ROSTRATA)	#JUVENILE#	000001
S.CL.(OSTRACODA)	INVERT.	COMMON
O.(SIPHONOPHORA)	INVERT.	COMMON
BEACH FLEAS, SCUDS, ETC... O.(AMPHIPODA)	INVERT.	ABUND.
S.CL.(COPEPODA)	INVERT.	VERY A

HUNTSMAN NO. H09320

SEQ. SET	STATION LINE	NO.	DATE D	M	Y	GEAR	TYPE TOW	MESH SIZE	GEAR DEPTH (METERS)	TIME OF TOW	LATITUDE	LONGITUDE	BOTTOM DEPTH(M)
85	23	04	23	5	80	98	4	0471	200	0010	43 02	61 35	340

SPECIES	SIZE	NO.CAUGHT
ARROW WORMS (PHYLUM CHAETOGNATHA)	INVERT.	ABUND.
REDFISH (SEBASTES TOTAL, UNSEPARATED)	#LARVAE#	000003
FISH (UNIDENTIFIED LARVAE)	#LARVAE#	000002
BRISTLE WORMS CL.(POLYCHAETA)	INVERT.	PRES.
(DIAPHUS SP.)	#JUVENILE#	000001
KRILL SHRIMP O.(EUPHAUSIACEA)	INVERT.	VERY A
SEA BUTTERFLIES S.CL.(OPISTHOBRANCHIA/ PTEROPODA)	INVERT.	VERY A
O.(SIPHONOPHORA)	INVERT.	ABUND.
BEACH FLEAS, SCUDS, ETC... O.(AMPHIPODA)	INVERT.	COMMON
S.CL.(COPEPODA)	INVERT.	VERY A

HUNTSMAN NO. H09321

SEQ. SET	STATION LINE	NO.	DATE D	M	Y	GEAR	TYPE TOW	MESH SIZE	GEAR DEPTH (METERS)	TIME OF TOW	LATITUDE	LONGITUDE	BOTTOM DEPTH(M)
86	25	04	23	5	80	98	4	0471	55	0355	43 31	61 26	062

SPECIES	SIZE	NO.CAUGHT
MOLLUSKS (PHYLUM MOLLUSCA)	INVERT.	COMMON
ARROW WORMS (PHYLUM CHAETOGNATHA)	INVERT.	COMMON
ATLANTIC COD (GADUS MORHUA)	#LARVAE#	000003
REDFISH (SEBASTES TOTAL, UNSEPARATED)	#LARVAE#	000001
FISH (UNIDENTIFIED LARVAE)	#LARVAE#	000006
SHRIMPS O.(DECAPODA)	INVERT.	COMMON
BRISTLE WORMS CL.(POLYCHAETA)	INVERT.	PRES.
LANTERNFISH (MYCTOPHIDAE)	#JUVENILE#	000008
WATER FLEAS O.(CLADOCERA)	INVERT.	PRES.
CL.(HYDROZOA)	INVERT.	PRES.
MONKFISH (LOPHIUS AMERICANUS)	#JUVENILE#	000002
KRILL SHRIMP O.(EUPHAUSIACEA)	INVERT.	ABUND.
SEA BUTTERFLIES S.CL.(OPISTHOBRANCHIA/ PTEROPODA)	INVERT.	ABUND.
SAND LANCES UNIDENTIFIED (AMMODYTES)	#JUVENILE#	000007
BEACH FLEAS, SCUDS, ETC... O.(AMPHIPODA)	INVERT.	PRES.

APPENDIULARIANS CL.(LARVACEA) — INVERT. — COMMON
S.CL.(COPEPODA) — INVERT. — VERY A

HUNTSMAN NO. H09322

SEQ. SET	STATION LINE NO.	DATE D M Y	GEAR	TYPE TOW	MESH SIZE	GEAR DEPTH (METERS)	TIME OF TOW	LATITUDE	LONGITUDE	BOTTOM DEPTH(M)
87	27 04	23 5 80	98	4	0471	34	0652	43 46	61 01	045

SPECIES	SIZE	NO.CAUGHT
ARROW WORMS (PHYLUM CHAETOGNATHA)	INVERT.	VERY A
ATLANTIC COD (GADUS MORHUA)	#JUVENILE#	000001
ATLANTIC COD (GADUS MORHUA)	#LARVAE#	000011
AMERICAN PLAICE (HIPPOGLOSSOIDES PLATESSOIDES)	#LARVAE#	000007
ATLANTIC WOLFFISH (ANARHICHAS LUPUS)	#JUVENILE#	000001
FISH (UNIDENTIFIED LARVAE)	#LARVAE#	000019
SHRIMPS O.(DECAPODA)	INVERT.	COMMON
LONGHORN SCULPIN (MYOXOCEPHALUS OCTODECEMSPINOSUS)	#LARVAE#	000003
ALLIGATORFISH (ASPIDOPHOROIDES MONOPTERYGIUS)	#LARVAE#	000003
SQUIDS AND OCTOPUSES CL.(CEPHALOPODA)	INVERT.	PRES.
CL.(TREMATODA)	INVERT.	PRES.
KRILL SHRIMP O.(EUPHAUSIACEA)	INVERT.	COMMON
SEA BUTTERFLIES S.CL.(OPISTHOBRANCHIA/ PTEROPODA)	INVERT.	ABUND.
SAND LANCES UNIDENTIFIED (AMMODYTES)	#JUVENILE#	000008
SAND LANCES UNIDENTIFIED (AMMODYTES)	#LARVAE#	000101
ROCK GUNNEL (PHOLIS GUNNELLUS)	#JUVENILE#	000002
BEACH FLEAS, SCUDS, ETC... O.(AMPHIPODA)	INVERT.	ABUND.
S.CL.(COPEPODA)	INVERT.	VERY A

HUNTSMAN NO. H09323

SEQ. SET	STATION LINE NO.	DATE D M Y	GEAR	TYPE TOW	MESH SIZE	GEAR DEPTH (METERS)	TIME OF TOW	LATITUDE	LONGITUDE	BOTTOM DEPTH(M)
88	26 03	23 5 80	98	4	0471	40	0943	43 52	61 28	048

SPECIES	SIZE	NO.CAUGHT
ARROW WORMS (PHYLUM CHAETOGNATHA)	INVERT.	COMMON
ATLANTIC COD (GADUS MORHUA)	#LARVAE#	000001
REDFISH (SEBASTES TOTAL, UNSEPARATED)	#LARVAE#	000001
AMERICAN PLAICE (HIPPOGLOSSOIDES PLATESSOIDES)	#LARVAE#	000002
YELLOWTAIL FLOUNDER (LIMANDA FERRUGINEA)	#LARVAE#	000001
BRISTLE WORMS CL.(POLYCHAETA)	INVERT.	PRES.
KRILL SHRIMP O.(EUPHAUSIACEA)	INVERT.	VERY A
SEA BUTTERFLIES S.CL.(OPISTHOBRANCHIA/ PTEROPODA)	INVERT.	VERY A
SAND LANCES UNIDENTIFIED (AMMODYTES)	#JUVENILE#	000005
SAND LANCES UNIDENTIFIED (AMMODYTES)	#LARVAE#	000016
BEACH FLEAS, SCUDS, ETC... O.(AMPHIPODA)	INVERT.	ABUND.
APPENDIULARIANS CL.(LARVACEA)	INVERT.	VERY A
S.CL.(COPEPODA)	INVERT.	VERY A

HUNTSMAN NO. H09324

SEQ. SET	STATION LINE NO.	DATE D M Y	GEAR	TYPE TOW	MESH SIZE	GEAR DEPTH (METERS)	TIME OF TOW	LATITUDE	LONGITUDE	BOTTOM DEPTH(M)
89	27 03	23 5 80	98	4	0471	135	1335	44 09	61 32	144

SPECIES	SIZE	NO.CAUGHT
MOLLUSKS (PHYLUM MOLLUSCA)	INVERT.	ABUND.
ARROW WORMS (PHYLUM CHAETOGNATHA)	INVERT.	COMMON
ATLANTIC COD (GADUS MORHUA)	#LARVAE#	000001
AMERICAN PLAICE (HIPPOGLOSSOIDES PLATESSOIDES)	#LARVAE#	000002
ATLANTIC WOLFFISH (ANARHICHAS LUPUS)	#JUVENILE#	000001
SHRIMPS O.(DECAPODA)	INVERT.	ABUND.
BRISTLE WORMS CL.(POLYCHAETA)	INVERT.	ABUND.
CL.(HYDROZOA)	INVERT.	COMMON
JELLYFISHES CL.(SCYPHOZOA)	INVERT.	PRES.
KRILL SHRIMP O.(EUPHAUSIACEA)	INVERT.	ABUND.
SEA BUTTERFLIES S.CL.(OPISTHOBRANCHIA/ PTEROPODA)	INVERT.	ABUND.
SAND LANCES UNIDENTIFIED (AMMODYTES)	#JUVENILE#	000003
SAND LANCES UNIDENTIFIED (AMMODYTES)	#LARVAE#	000008
O.(SIPHONOPHORA)	INVERT.	PRES.
BEACH FLEAS, SCUDS, ETC... O.(AMPHIPODA)	INVERT.	ABUND.
APPENDIULARIANS CL.(LARVACEA)	INVERT.	ABUND.
S.CL.(COPEPODA)	INVERT.	VERY A

HUNTSMAN NO. H09325

SEQ. SET	STATION LINE NO.	DATE D M Y	GEAR	TYPE TOW	MESH SIZE	GEAR DEPTH (METERS)	TIME OF TOW	LATITUDE	LONGITUDE	BOTTOM DEPTH(M)
90	26 02	23 5 80	98	4	0471	160	1658	44 16	62 07	165

SPECIES	SIZE	NO.CAUGHT
MOLLUSKS (PHYLUM MOLLUSCA)	INVERT.	VERY A
ARROW WORMS (PHYLUM CHAETOGNATHA)	INVERT.	ABUND.
ATLANTIC COD (GADUS MORHUA)	#JUVENILE#	000001
ATLANTIC COD (GADUS MORHUA)	#LARVAE#	000001
KRILL SHRIMP O.(EUPHAUSIACEA)	INVERT.	COMMON
SEA BUTTERFLIES S.CL.(OPISTHOBRANCHIA/ PTEROPODA)	INVERT.	ABUND.
SAND LANCES UNIDENTIFIED (AMMODYTES)	#JUVENILE#	000006
SAND LANCES UNIDENTIFIED (AMMODYTES)	#LARVAE#	000022
O.(SIPHONOPHORA)	INVERT.	COMMON
BEACH FLEAS, SCUDS, ETC... O.(AMPHIPODA)	INVERT.	VERY A

APPENDICULARIANS CL.(LARVACEA)	INVERT.	COMMON
S.CL.(COPEPODA)	INVERT.	VERY A

HUNTSMAN NO. H09326

SEQ. SET	STATION LINE	NO.	DATE D	M	Y	GEAR	TYPE TOW	MESH SIZE	GEAR DEPTH (METERS)	TIME OF TOW	LATITUDE	LONGITUDE	BOTTOM DEPTH(M)
91	25	01	23	5	80	98	4	0471	179	1956	44 15	62 27	200

SPECIES	SIZE	NO.CAUGHT
ARROW WORMS (PHYLUM CHAETOGNATHA)	INVERT.	ABUND.
SHRIMPS O.(DECAPODA)	INVERT.	COMMON
COMB JELLIES (PHYLUM CTENOPHORA) UNID	INVERT.	PRES.
NEMATODE	INVERT.	PRES.
SEA BUTTERFLIES S.CL.(OPISTHOBRANCHIA/ PTEROPODA)	INVERT.	VERY A
SAND LANCES UNIDENTIFIED (AMMODYTES)	#JUVENILE#	000002
SAND LANCES UNIDENTIFIED (AMMODYTES)	#LARVAE#	000027
O.(SIPHONOPHORA)	INVERT.	PRES.
BEACH FLEAS, SCUDS, ETC... O.(AMPHIPODA)	INVERT.	VERY A
S.CL.(COPEPODA)	INVERT.	VERY A

HUNTSMAN NO. H09327

SEQ. SET	STATION LINE	NO.	DATE D	M	Y	GEAR	TYPE TOW	MESH SIZE	GEAR DEPTH (METERS)	TIME OF TOW	LATITUDE	LONGITUDE	BOTTOM DEPTH(M)
92	24	02	23	5	80	98	4	0471	129	2243	43 54	62 19	137

SPECIES	SIZE	NO.CAUGHT
MOLLUSKS (PHYLUM MOLLUSCA)	INVERT.	ABUND.
ARROW WORMS (PHYLUM CHAETOGNATHA)	INVERT.	ABUND.

SEQ. SET	STATION LINE	NO.	DATE D	M	Y	GEAR	TYPE TOW	MESH SIZE	GEAR DEPTH (METERS)	TIME OF TOW	LATITUDE	LONGITUDE	BOTTOM DEPTH(M)
92	24	02	23	5	80	98	4	0471	129	2243	43 54	62 19	137

SPECIES	SIZE	NO.CAUGHT
ATLANTIC COD (GADUS MORHUA)	#LARVAE#	000010
REDFISH (SEBASTES TOTAL, UNSEPARATED)	#LARVAE#	000006
AMERICAN PLAICE (HIPPOGLOSSOIDES PLATESSOIDES)	#LARVAE#	000001
FISH (UNIDENTIFIED LARVAE)	#LARVAE#	000008
SHRIMPS O.(DECAPODA)	INVERT.	COMMON
CL.(HYDROZOA)	INVERT.	COMMON
SQUIDS AND OCTOPUSES CL.(CEPHALOPODA)	INVERT.	PRES.
JELLYFISHES CL.(SCYPHOZOA)	INVERT.	PRES.
KRILL SHRIMP O.(EUPHAUSIACEA)	INVERT.	VERY A
SEA BUTTERFLIES S.CL.(OPISTHOBRANCHIA/ PTEROPODA)	INVERT.	VERY A
SAND LANCES UNIDENTIFIED (AMMODYTES)	#JUVENILE#	000002
SAND LANCES UNIDENTIFIED (AMMODYTES)	#LARVAE#	000057
BEACH FLEAS, SCUDS, ETC... O.(AMPHIPODA)	INVERT.	COMMON
S.CL.(COPEPODA)	INVERT.	VERY A

HUNTSMAN NO. H09328

SEQ. SET	STATION LINE	NO.	DATE D	M	Y	GEAR	TYPE TOW	MESH SIZE	GEAR DEPTH (METERS)	TIME OF TOW	LATITUDE	LONGITUDE	BOTTOM DEPTH(M)
93	25	02	24	5	80	98	4	0471	129	0219	43 56	61 39	135

SPECIES	SIZE	NO.CAUGHT
MOLLUSKS (PHYLUM MOLLUSCA)	INVERT.	COMMON
ARROW WORMS (PHYLUM CHAETOGNATHA)	INVERT.	COMMON
HADDOCK (MELANOGRAMMUS AEGLEFINUS)	#LARVAE#	000002
AMERICAN PLAICE (HIPPOGLOSSOIDES PLATESSOIDES)	#LARVAE#	000001
FISH (UNIDENTIFIED LARVAE)	#LARVAE#	000003
SHRIMPS O.(DECAPODA)	INVERT.	PRES.
BRISTLE WORMS CL.(POLYCHAETA)	INVERT.	PRES.
ROUND WORMS (NEMATODA)	INVERT.	PRES.
JELLYFISHES CL.(SCYPHOZOA)	INVERT.	PRES.
KRILL SHRIMP O.(EUPHAUSIACEA)	INVERT.	ABUND.
SEA BUTTERFLIES S.CL.(OPISTHOBRANCHIA/ PTEROPODA)	INVERT.	VERY A
SAND LANCES UNIDENTIFIED (AMMODYTES)	#JUVENILE#	000004
SAND LANCES UNIDENTIFIED (AMMODYTES)	#LARVAE#	000026
O.(SIPHONOPHORA)	INVERT.	PRES.
BEACH FLEAS, SCUDS, ETC... O.(AMPHIPODA)	INVERT.	COMMON
S.CL.(COPEPODA)	INVERT.	VERY A

HUNTSMAN NO. H09329

SEQ. SET	STATION LINE	NO.	DATE D	M	Y	GEAR	TYPE TOW	MESH SIZE	GEAR DEPTH (METERS)	TIME OF TOW	LATITUDE	LONGITUDE	BOTTOM DEPTH(M)
94	24	03	24	5	80	98	4	0471	70	0520	43 32	61 56	075

SPECIES	SIZE	NO.CAUGHT
ARROW WORMS (PHYLUM CHAETOGNATHA)	INVERT.	ABUND.
ATLANTIC COD (GADUS MORHUA)	#LARVAE#	000003
HADDOCK (MELANOGRAMMUS AEGLEFINUS)	#LARVAE#	000004
REDFISH (SEBASTES TOTAL, UNSEPARATED)	#LARVAE#	000001
AMERICAN PLAICE (HIPPOGLOSSOIDES PLATESSOIDES)	#LARVAE#	000001
FISH (UNIDENTIFIED LARVAE)	#LARVAE#	000001
SHRIMPS O.(DECAPODA)	INVERT.	ABUND.
BRISTLE WORMS CL.(POLYCHAETA)	INVERT.	PRES.

LANTERNFISH (MYCTOPHIDAE)	#LARVAE#	000010
MONKFISH (LOPHIUS AMERICANUS)	#JUVENILE#	00000:
KRILL SHRIMP O.(EUPHAUSIACEA)	INVERT.	VERY A
SEA BUTTERFLIES S.CL.(OPISTHOBRANCHIA/ PTEROPODA)	INVERT.	VERY A
SAND LANCES UNIDENTIFIED (AMMODYTES)	#JUVENILE#	000004
SAND LANCES UNIDENTIFIED (AMMODYTES)	#LARVAE#	000004
BEACH FLEAS, SCUDS, ETC... O.(AMPHIPODA)	INVERT.	ABUND.
S.CL.(COPEPODA)	INVERT.	VERY A

HUNTSMAN NO. H09330

SEQ. SET	STATION LINE	NO.	DATE D	M	Y	GEAR	TYPE TOW	MESH SIZE	GEAR DEPTH (METERS)	TIME OF TOW	LATITUDE	LONGITUDE	BOTTOM DEPTH(M)
95	23	03	24	5	80	98	4	0471	85	0742	43 22	62 01	093

SPECIES	SIZE	NO.CAUGHT
MOLLUSKS (PHYLUM MOLLUSCA)	INVERT.	COMMON
ATLANTIC COD (GADUS MORHUA)	#LARVAE#	000003
HADDOCK (MELANOGRAMMUS AEGLEFINUS)	#LARVAE#	000010
(PLEURONECTIDAE)	#LARVAE#	000001
FISH (UNIDENTIFIED LARVAE)	#LARVAE#	000002
SQUIDS AND OCTOPUSES CL.(CEPHALOPODA)	INVERT.	PRES.
KRILL SHRIMP O.(EUPHAUSIACEA)	INVERT.	ABUND.
SEA BUTTERFLIES S.CL.(OPISTHOBRANCHIA/ PTEROPODA)	INVERT.	COMMON
SAND LANCES UNIDENTIFIED (AMMODYTES)	#LARVAE#	000001
PRICKLEBACKS (STICHAEIDAE F.)	#LARVAE#	000003
BEACH FLEAS, SCUDS, ETC... O.(AMPHIPODA)	INVERT.	COMMON
APPENDICULARIANS CL.(LARVACEA)	INVERT.	COMMON
S.CL.(COPEPODA)	INVERT.	VERY A

HUNTSMAN NO. H09331

SEQ. SET	STATION LINE	NO.	DATE D	M	Y	GEAR	TYPE TOW	MESH SIZE	GEAR DEPTH (METERS)	TIME OF TOW	LATITUDE	LONGITUDE	BOTTOM DEPTH(M)
96	23	02	24	5	80	98	4	0471	59	1028	43 37	62 26	071

SPECIES	SIZE	NO.CAUGHT
MOLLUSKS (PHYLUM MOLLUSCA)	INVERT.	COMMON
ARROW WORMS (PHYLUM CHAETOGNATHA)	INVERT.	ABUND.
HADDOCK (MELANOGRAMMUS AEGLEFINUS)	#LARVAE#	000001
FISH (UNIDENTIFIED LARVAE)	#LARVAE#	000003
SHRIMPS O.(DECAPODA)	INVERT.	PRES.
BRISTLE WORMS CL.(POLYCHAETA)	INVERT.	PRES.
KRILL SHRIMP O.(EUPHAUSIACEA)	INVERT.	COMMON
SEA BUTTERFLIES S.CL.(OPISTHOBRANCHIA/ PTEROPODA)	INVERT.	ABUND.
SAND LANCES UNIDENTIFIED (AMMODYTES)	#JUVENILE#	000005
SAND LANCES UNIDENTIFIED (AMMODYTES)	#LARVAE#	000012
O.(SIPHONOPHORA)	INVERT.	PRES.
BEACH FLEAS, SCUDS, ETC... O.(AMPHIPODA)	INVERT.	ABUND.
S.CL.(COPEPODA)	INVERT.	VERY A

HUNTSMAN NO. H09332

SEQ. SET	STATION LINE	NO.	DATE D	M	Y	GEAR	TYPE TOW	MESH SIZE	GEAR DEPTH (METERS)	TIME OF TOW	LATITUDE	LONGITUDE	BOTTOM DEPTH(M)
97	22	04	24	5	80	98	4	0471	85	1240	43 32	62 37	090

SPECIES	SIZE	NO.CAUGHT
MOLLUSKS (PHYLUM MOLLUSCA)	INVERT.	COMMON
ARROW WORMS (PHYLUM CHAETOGNATHA)	INVERT.	COMMON
ATLANTIC COD (GADUS MORHUA)	#LARVAE#	000005
HADDOCK (MELANOGRAMMUS AEGLEFINUS)	#LARVAE#	000015
FISH (UNIDENTIFIED LARVAE)	#LARVAE#	000003
SHRIMPS O.(DECAPODA)	INVERT.	COMMON
BRISTLE WORMS CL.(POLYCHAETA)	INVERT.	PRES.
ROUND WORMS (NEMATODA)	INVERT.	PRES.
CL.(HYDROZOA)	INVERT.	PRES.
KRILL SHRIMP O.(EUPHAUSIACEA)	INVERT.	VERY A
SEA BUTTERFLIES S.CL.(OPISTHOBRANCHIA/ PTEROPODA)	INVERT.	ABUND.
SAND LANCES UNIDENTIFIED (AMMODYTES)	#JUVENILE#	000007
SAND LANCES UNIDENTIFIED (AMMODYTES)	#LARVAE#	000016
BEACH FLEAS, SCUDS, ETC... O.(AMPHIPODA)	INVERT.	VERY A
APPENDICULARIANS CL.(LARVACEA)	INVERT.	COMMON
S.CL.(COPEPODA)	INVERT.	VERY A

HUNTSMAN NO. H09333

SEQ. SET	STATION LINE	NO.	DATE D	M	Y	GEAR	TYPE TOW	MESH SIZE	GEAR DEPTH (METERS)	TIME OF TOW	LATITUDE	LONGITUDE	BOTTOM DEPTH(M)
98	22	05	24	5	80	98	4	0471	80	1500	43 26	62 27	085

SPECIES	SIZE	NO.CAUGHT
MOLLUSKS (PHYLUM MOLLUSCA)	INVERT.	COMMON
ARROW WORMS (PHYLUM CHAETOGNATHA)	INVERT.	ABUND.
ATLANTIC COD (GADUS MORHUA)	#LARVAE#	000010
HADDOCK (MELANOGRAMMUS AEGLEFINUS)	#LARVAE#	000051
REDFISH (SEBASTES TOTAL, UNSEPARATED)	#LARVAE#	000002
AMERICAN PLAICE (HIPPOGLOSSOIDES PLATESSOIDES)	#LARVAE#	000005
WINTER FLOUNDER (PSEUDOPLEURONECTES AMERICANUS)	#LARVAE#	000001
ATLANTIC WOLFFISH (ANARHICHAS LUPUS)	#JUVENILE#	000001
ATLANTIC MACKEREL (SCOMBER SCOMBRUS)	#LARVAE#	000001
FISH (UNIDENTIFIED LARVAE)	#LARVAE#	000002
SHRIMPS O.(DECAPODA)	INVERT.	COMMON

BRISTLE WORMS CL.(POLYCHAETA)	INVERT.	COMMON
LANTERNFISH (MYCTOPHIDAE)	#LARVAE#	000001
CL.(HYDROZOA)	INVERT.	VERY A
KRILL SHRIMP O.(EUPHAUSIACEA)	INVERT.	VERY A
SEA BUTTERFLIES S.CL.(OPISTHOBRANCHIA/ PTEROPODA)	INVERT.	VERY A
SAND LANCES UNIDENTIFIED (AMMODYTES)	#LARVAE#	000019
RADIATED SHANNY (ULVARIA SUBBIFURCATA)	#LARVAE#	000001
S.CL.(OSTRACODA)	INVERT.	PRES.
BEACH FLEAS, SCUDS, ETC... O.(AMPHIPODA)	INVERT.	COMMON
OIL (CRUDE, ETC.)	INVERT.	PRES.
INVERTEBRATE CHORATES AND TUNICATES (PHYLUM CHORDATA)	INVERT.	PRES.
S.CL.(COPEPODA)	INVERT.	VERY A

HUNTSMAN NO. H09334

SEQ. SET	STATION LINE NO.	DATE D M Y	GEAR	TYPE TOW	MESH SIZE	GEAR DEPTH (METERS)	TIME OF TOW	LATITUDE	LONGITUDE	BOTTOM DEPTH(M)
99	22 06	24 5 80	98	4	0471	80	1651	43 23	62 20	085

SPECIES	SIZE	NO.CAUGHT
ARROW WORMS (PHYLUM CHAETOGNATHA)	INVERT.	ABUND.
ATLANTIC COD (GADUS MORHUA)	#LARVAE#	000019
HADDOCK (MELANOGRAMMUS AEGLEFINUS)	#LARVAE#	000033
WHITE HAKE (UROPHYCIS TENUIS)	#JUVENILE#	000001
CUSK (BROSME BROSME)	#LARVAE#	000001
REDFISH (SEBASTES TOTAL, UNSEPARATED)	#LARVAE#	000002
AMERICAN PLAICE (HIPPOGLOSSOIDES PLATESSOIDES)	#LARVAE#	000002
FISH (UNIDENTIFIED LARVAE)	#LARVAE#	000014
SHRIMPS O.(DECAPODA)	INVERT.	ABUND.
BRISTLE WORMS CL.(POLYCHAETA)	INVERT.	COMMON
KRILL SHRIMP O.(EUPHAUSIACEA)	INVERT.	VERY A
SEA BUTTERFLIES S.CL.(OPISTHOBRANCHIA/ PTEROPODA)	INVERT.	VERY A
SAND LANCES UNIDENTIFIED (AMMODYTES)	#JUVENILE#	000004
SAND LANCES UNIDENTIFIED (AMMODYTES)	#LARVAE#	000001
O.(SIPHONOPHORA)	INVERT.	COMMON
BEACH FLEAS, SCUDS, ETC... O.(AMPHIPODA)	INVERT.	VERY A
S.CL.(COPEPODA)	INVERT.	VERY A

HUNTSMAN NO. H09335

SEQ. SET	STATION LINE NO.	DATE D M Y	GEAR	TYPE TOW	MESH SIZE	GEAR DEPTH (METERS)	TIME OF TOW	LATITUDE	LONGITUDE	BOTTOM DEPTH(M)
100	22 07	24 5 80	98	4	0471	89	1903	43 10	62 10	100

SPECIES	SIZE	NO.CAUGHT
ARROW WORMS (PHYLUM CHAETOGNATHA)	INVERT.	ABUND.
ATLANTIC COD (GADUS MORHUA)	#LARVAE#	000001
HADDOCK (MELANOGRAMMUS AEGLEFINUS)	#LARVAE#	000001
FISH (UNIDENTIFIED LARVAE)	#LARVAE#	000004
SEA BUTTERFLIES S.CL.(OPISTHOBRANCHIA/ PTEROPODA)	INVERT.	VERY A
BEACH FLEAS, SCUDS, ETC... O.(AMPHIPODA)	INVERT.	VERY A
S.CL.(COPEPODA)	INVERT.	VERY A

HUNTSMAN NO. H09336

SEQ. SET	STATION LINE NO.	DATE D M Y	GEAR	TYPE TOW	MESH SIZE	GEAR DEPTH (METERS)	TIME OF TOW	LATITUDE	LONGITUDE	BOTTOM DEPTH(M)
101	22 08	24 5 80	98	4	0471	99	2126	43 03	62 01	108

SPECIES	SIZE	NO.CAUGHT
ARROW WORMS (PHYLUM CHAETOGNATHA)	INVERT.	COMMON
HADDOCK (MELANOGRAMMUS AEGLEFINUS)	#LARVAE#	000002
REDFISH (SEBASTES TOTAL, UNSEPARATED)	#LARVAE#	000002
FISH (UNIDENTIFIED LARVAE)	#LARVAE#	000001
SHRIMPS O.(DECAPODA)	INVERT.	PRES.
BRISTLE WORMS CL.(POLYCHAETA)	INVERT.	COMMON
LANTERNFISH (MYCTOPHIDAE)	#LARVAE#	000001
KRILL SHRIMP O.(EUPHAUSIACEA)	INVERT.	ABUND.
SEA BUTTERFLIES S.CL.(OPISTHOBRANCHIA/ PTEROPODA)	INVERT.	ABUND.
BEACH FLEAS, SCUDS, ETC... O.(AMPHIPODA)	INVERT.	COMMON
OIL (CRUDE, ETC.)	INVERT.	PRES.
S.CL.(COPEPODA)	INVERT.	VERY A

HUNTSMAN NO. H09337

SEQ. SET	STATION LINE NO.	DATE D M Y	GEAR	TYPE TOW	MESH SIZE	GEAR DEPTH (METERS)	TIME OF TOW	LATITUDE	LONGITUDE	BOTTOM DEPTH(M)
102	21 06	25 5 80	98	4	0471	95	0058	43 09	62 30	100

SPECIES	SIZE	NO.CAUGHT
MOLLUSKS (PHYLUM MOLLUSCA)	INVERT.	ABUND.
ARROW WORMS (PHYLUM CHAETOGNATHA)	INVERT.	ABUND.
ATLANTIC COD (GADUS MORHUA)	#LARVAE#	000020
HADDOCK (MELANOGRAMMUS AEGLEFINUS)	#LARVAE#	000068
CUSK (BROSME BROSME)	#LARVAE#	000001
AMERICAN PLAICE (HIPPOGLOSSOIDES PLATESSOIDES)	#LARVAE#	000004
FISH (UNIDENTIFIED LARVAE)	#LARVAE#	000029
SHRIMPS O.(DECAPODA)	INVERT.	ABUND.
BRISTLE WORMS CL.(POLYCHAETA)	INVERT.	PRES.
CL.(HYDROZOA)	INVERT.	PRES.
KRILL SHRIMP O.(EUPHAUSIACEA)	INVERT.	VERY A

SEA BUTTERFLIES S.CL.(OPISTHOBRANCHIA/ PTEROPODA)	INVERT.	VERY A
SAND LANCES UNIDENTIFIED (AMMODYTES)	#JUVENILE#	000018
SAND LANCES UNIDENTIFIED (AMMODYTES)	#LARVAE#	000011
RADIATED SHANNY (ULVARIA SUBBIFURCATA)	#LARVAE#	000002
S.CL.(OSTRACODA)	INVERT.	ABUND.
MYSID SHRIMP O.(MYSIDACEA)	INVERT.	COMMON
O.(SIPHONOPHORA)	INVERT.	COMMON
BEACH FLEAS, SCUDS, ETC... O.(AMPHIPODA)	INVERT.	ABUND.
S.CL.(COPEPODA)	INVERT.	VERY A

HUNTSMAN NO. H09339

SEQ. SET	STATION LINE	NO.	DATE D	M	Y	GEAR	TYPE TOW	MESH SIZE	GEAR DEPTH (METERS)	TIME OF TOW	LATITUDE	LONGITUDE	BOTTOM DEPTH(M)
104	21	04	25	5	80	98	4	0471	175	0643	43 33	62 59	185

SPECIES	SIZE	NO.CAUGHT
MOLLUSKS (PHYLUM MOLLUSCA)	INVERT.	ABUND.
KRILL SHRIMP O.(EUPHAUSIACEA)	INVERT.	VERY A
SEA BUTTERFLIES S.CL.(OPISTHOBRANCHIA/ PTEROPODA)	INVERT.	VERY A
SAND LANCES UNIDENTIFIED (AMMODYTES)	#JUVENILE#	000001
SAND LANCES UNIDENTIFIED (AMMODYTES)	#LARVAE#	000010
O.(SIPHONOPHORA)	INVERT.	COMMON
BEACH FLEAS, SCUDS, ETC... O.(AMPHIPODA)	INVERT.	ABUND.
APPENDICULARIANS CL.(LARVACEA)	INVERT.	COMMON
S.CL.(COPEPODA)	INVERT.	VERY A

HUNTSMAN NO. H09340

SEQ. SET	STATION LINE	NO.	DATE D	M	Y	GEAR	TYPE TOW	MESH SIZE	GEAR DEPTH (METERS)	TIME OF TOW	LATITUDE	LONGITUDE	BOTTOM DEPTH(M)
105	21	03	25	5	80	98	4	0471	200	0857	43 41	63 09	265

SPECIES	SIZE	NO.CAUGHT
MOLLUSKS (PHYLUM MOLLUSCA)	INVERT.	VERY A
ARROW WORMS (PHYLUM CHAETOGNATHA)	INVERT.	COMMON
ATLANTIC COD (GADUS MORHUA)	#LARVAE#	000003
HADDOCK (MELANOGRAMMUS AEGLEFINUS)	#LARVAE#	000002
CL.(HYDROZOA)	INVERT.	PRES.
KRILL SHRIMP O.(EUPHAUSIACEA)	INVERT.	VERY A
SEA BUTTERFLIES S.CL.(OPISTHOBRANCHIA/ PTEROPODA)	INVERT.	ABUND.
SAND LANCES UNIDENTIFIED (AMMODYTES)	#LARVAE#	000013
SNAKEBLENNY (LUMPENUS LUMPRETAEFORMIS)	#JUVENILE#	000001
BEACH FLEAS, SCUDS, ETC... O.(AMPHIPODA)	INVERT.	VERY A
S.CL.(COPEPODA)	INVERT.	VERY A

HUNTSMAN NO. H09341

SEQ. SET	STATION LINE	NO.	DATE D	M	Y	GEAR	TYPE TOW	MESH SIZE	GEAR DEPTH (METERS)	TIME OF TOW	LATITUDE	LONGITUDE	BOTTOM DEPTH(M)
106	21	02	25	5	80	98	4	0471	169	1220	44 02	63 33	175

SPECIES	SIZE	NO.CAUGHT
MOLLUSKS (PHYLUM MOLLUSCA)	INVERT.	VERY A
ARROW WORMS (PHYLUM CHAETOGNATHA)	INVERT.	COMMON
REDFISH (SEBASTES TOTAL, UNSEPARATED)	#LARVAE#	000026
FISH (UNIDENTIFIED LARVAE)	#LARVAE#	000001
SHRIMPS O.(DECAPODA)	INVERT.	COMMON
CL.(HYDROZOA)	INVERT.	COMMON
JELLYFISHES CL.(SCYPHOZOA)	INVERT.	PRES.
KRILL SHRIMP O.(EUPHAUSIACEA)	INVERT.	COMMON
SEA BUTTERFLIES S.CL.(OPISTHOBRANCHIA/ PTEROPODA)	INVERT.	COMMON
SAND LANCES UNIDENTIFIED (AMMODYTES)	#LARVAE#	000006
BEACH FLEAS, SCUDS, ETC... O.(AMPHIPODA)	INVERT.	COMMON
INVERTEBRATE CHORATES AND TUNICATES (PHYLUM CHORDATA)	INVERT.	COMMON
S.CL.(COPEPODA)	INVERT.	VERY A

HUNTSMAN NO. H09342

SEQ. SET	STATION LINE	NO.	DATE D	M	Y	GEAR	TYPE TOW	MESH SIZE	GEAR DEPTH (METERS)	TIME OF TOW	LATITUDE	LONGITUDE	BOTTOM DEPTH(M)
107	21	01	25	5	80	98	4	0471	89	1529	44 16	63 46	095

SPECIES	SIZE	NO.CAUGHT
MOLLUSKS (PHYLUM MOLLUSCA)	INVERT.	COMMON
ARROW WORMS (PHYLUM CHAETOGNATHA)	INVERT.	ABUND.
ATLANTIC COD (GADUS MORHUA)	#LARVAE#	000003
HADDOCK (MELANOGRAMMUS AEGLEFINUS)	#LARVAE#	000005
AMERICAN PLAICE (HIPPOGLOSSOIDES PLATESSOIDES)	#LARVAE#	000002
YELLOWTAIL FLOUNDER (LIMANDA FERRUGINEA)	#LARVAE#	000001
WINTER FLOUNDER (PSEUDOPLEURONECTES AMERICANUS)	#LARVAE#	000001
FISH (UNIDENTIFIED LARVAE)	#LARVAE#	000001
SHRIMPS O.(DECAPODA)	INVERT.	ABUND.
BRISTLE WORMS CL.(POLYCHAETA)	INVERT.	COMMON
COMB JELLIES (PHYLUM CTENOPHORA) UNID	INVERT.	COMMON
WATER FLEAS O.(CLADOCERA)	INVERT.	PRES.
CL.(HYDROZOA)	INVERT.	COMMON
KRILL SHRIMP O.(EUPHAUSIACEA)	INVERT.	VERY A

SEA BUTTERFLIES S.CL.(OPISTHOBRANCHIA/ PTEROPODA)	INVERT.	VERY A
SAND LANCES UNIDENTIFIED (AMMODYTES)	%LARVAE%	000001
O.(SIPHONOPHORA)	INVERT.	COMMON
BEACH FLEAS, SCUDS, ETC... O.(AMPHIPODA)	INVERT.	ABUND.
APPENDIULARIANS CL.(LARVACEA)	INVERT.	COMMON
S.CL.(COPEPODA)	INVERT.	VERY A

HUNTSMAN NO. H09343

SEQ. SET	STATION LINE NO.	DATE D M Y	GEAR	TYPE TOW	MESH SIZE	GEAR DEPTH (METERS)	TIME OF TOW	LATITUDE	LONGITUDE	BOTTOM DEPTH(M)
108	19 01	26 5 80	98	4	0471	74	0154	44 02	64 15	380

SPECIES	SIZE	NO.CAUGHT
MOLLUSKS (PHYLUM MOLLUSCA)	INVERT.	ABUND.
ARROW WORMS (PHYLUM CHAETOGNATHA)	INVERT.	ABUND.
ATLANTIC COD (GADUS MORHUA)	%LARVAE%	000003
HADDOCK (MELANOGRAMMUS AEGLEFINUS)	%LARVAE%	000001
AMERICAN PLAICE (HIPPOGLOSSOIDES PLATESSOIDES)	%LARVAE%	000006
ATLANTIC WOLFFISH (ANARHICHAS LUPUS)	%JUVENILE%	000001
SHRIMPS O.(DECAPODA)	INVERT.	VERY A
BRISTLE WORMS CL.(POLYCHAETA)	INVERT.	PRES.
COMB JELLIES (PHYLUM CTENOPHORA) UNID	INVERT.	PRES.
CL.(HYDROZOA)	INVERT.	PRES.
LAND INSECTS CL.(INSECTA)	INVERT.	PRES.
KRILL SHRIMP O.(EUPHAUSIACEA)	INVERT.	VERY A
SEA BUTTERFLIES S.CL.(OPISTHOBRANCHIA/ PTEROPODA)	INVERT.	VERY A
SAND LANCES UNIDENTIFIED (AMMODYTES)	%LARVAE%	000004
SNAKEBLENNY (LUMPENUS LUMPRETAEFORMIS)	%JUVENILE%	000001
S.CL.(OSTRACODA)	INVERT.	COMMON
MYSID SHRIMP O.(MYSIDACEA)	INVERT.	PRES.
BEACH FLEAS, SCUDS, ETC... O.(AMPHIPODA)	INVERT.	ABUND.
APPENDIULARIANS CL.(LARVACEA)	INVERT.	VERY A
S.CL.(COPEPODA)	INVERT.	VERY A

HUNTSMAN NO. H09344

SEQ. SET	STATION LINE NO.	DATE D M Y	GEAR	TYPE TOW	MESH SIZE	GEAR DEPTH (METERS)	TIME OF TOW	LATITUDE	LONGITUDE	BOTTOM DEPTH(M)
109	19 02	26 5 80	98	4	0471	200	0535	43 42	63 56	244

SPECIES	SIZE	NO.CAUGHT
MOLLUSKS (PHYLUM MOLLUSCA)	INVERT.	COMMON
ARROW WORMS (PHYLUM CHAETOGNATHA)	INVERT.	COMMON
REDFISH (SEBASTES TOTAL, UNSEPARATED)	%LARVAE%	000001
SHRIMPS O.(DECAPODA)	INVERT.	PRES.
BRISTLE WORMS CL.(POLYCHAETA)	INVERT.	PRES.
CL.(HYDROZOA)	INVERT.	ABUND.
CL.(TREMATODA)	INVERT.	PRES.
KRILL SHRIMP O.(EUPHAUSIACEA)	INVERT.	ABUND.
SEA BUTTERFLIES S.CL.(OPISTHOBRANCHIA/ PTEROPODA)	INVERT.	ABUND.
SAND LANCES UNIDENTIFIED (AMMODYTES)	%JUVENILE%	000001
SAND LANCES UNIDENTIFIED (AMMODYTES)	%LARVAE%	000001
SHANNY UNIDENTIFIED (LUMPENIDAE)	%LARVAE%	000001
BEACH FLEAS, SCUDS, ETC... O.(AMPHIPODA)	INVERT.	COMMON
INVERTEBRATE CHORATES AND TUNICATES (PHYLUM CHORDATA)	INVERT.	PRES.
APPENDIULARIANS CL.(LARVACEA)	INVERT.	PRES.
S.CL.(COPEPODA)	INVERT.	VERY A

HUNTSMAN NO. H09345

SEQ. SET	STATION LINE NO.	DATE D M Y	GEAR	TYPE TOW	MESH SIZE	GEAR DEPTH (METERS)	TIME OF TOW	LATITUDE	LONGITUDE	BOTTOM DEPTH(M)
110	19 03	26 5 80	98	4	0471	99	0807	43 23	63 55	110

SPECIES	SIZE	NO.CAUGHT
ATLANTIC COD (GADUS MORHUA)	%JUVENILE%	000001
KRILL SHRIMP O.(EUPHAUSIACEA)	INVERT.	ABUND.
SEA BUTTERFLIES S.CL.(OPISTHOBRANCHIA/ PTEROPODA)	INVERT.	VERY A
SAND LANCES UNIDENTIFIED (AMMODYTES)	%LARVAE%	000001
SNAKEBLENNY (LUMPENUS LUMPRETAEFORMIS)	%JUVENILE%	000001
BEACH FLEAS, SCUDS, ETC... O.(AMPHIPODA)	INVERT.	ABUND.
S.CL.(COPEPODA)	INVERT.	VERY A

HUNTSMAN NO. H09346

SEQ. SET	STATION LINE NO.	DATE D M Y	GEAR	TYPE TOW	MESH SIZE	GEAR DEPTH (METERS)	TIME OF TOW	LATITUDE	LONGITUDE	BOTTOM DEPTH(M)
111	19 03	26 5 80	98	4	0471	139	1045	43 19	63 23	150

SPECIES	SIZE	NO.CAUGHT
MOLLUSKS (PHYLUM MOLLUSCA)	INVERT.	ABUND.
ARROW WORMS (PHYLUM CHAETOGNATHA)	INVERT.	COMMON
HADDOCK (MELANOGRAMMUS AEGLEFINUS)	%LARVAE%	000001
SHRIMPS O.(DECAPODA)	INVERT.	PRES.
KRILL SHRIMP O.(EUPHAUSIACEA)	INVERT.	ABUND.
SEA BUTTERFLIES S.CL..OPISTHOBRANCHIA/ PTEROPODA)	INVERT.	ABUND.
SAND LANCES UNIDENTIFIED (AMMODYTES)	%LARVAE%	000003
BEACH FLEAS, SCUDS, ETC... O..AMPHIPODA)	INVERT.	ABUND.
INVERTEBRATE CHORATES AND TUNICATES (PHYLUM CHORDATA)	INVERT.	COMMON
S.CL.(COPEPODA)	INVERT.	VERY A

HUNTSMAN NO. H09347

SEQ. SET	STATION LINE	NO.	DATE D	M	Y	GEAR	TYPE TOW	MESH SIZE	GEAR DEPTH (METERS)	TIME OF TOW	LATITUDE	LONGITUDE	BOTTOM DEPTH(M)
112	20	03	26	5	80	98	4	0471	110	1434	43 17	63 01	115

SPECIES	SIZE	NO.CAUGHT
MOLLUSKS (PHYLUM MOLLUSCA)	INVERT.	PRES.
ARROW WORMS (PHYLUM CHAETOGNATHA)	INVERT.	ABUND.
HADDOCK (MELANOGRAMMUS AEGLEFINUS)	#LARVAE#	000003
REDFISH (SEBASTES TOTAL, UNSEPARATED)	#LARVAE#	000001
LANTERNFISH (MYCTOPHIDAE)	#LARVAE#	000002
CODS (GADIDAE F.)	#LARVAE#	000001
CL.(HYDROZOA)	INVERT.	PRES.
KRILL SHRIMP O.(EUPHAUSIACEA)	INVERT.	VERY A
SEA BUTTERFLIES S.CL.(OPISTHOBRANCHIA/ PTEROPODA)	INVERT.	COMMON
SAND LANCES UNIDENTIFIED (AMMODYTES)	#JUVENILE#	000004
SAND LANCES UNIDENTIFIED (AMMODYTES)	#LARVAE#	000022
MYSID SHRIMP O.(MYSIDACEA)	INVERT.	ABUND.
O.(SIPHONOPHORA)	INVERT.	PRES.
BEACH FLEAS, SCUDS, ETC... O.(AMPHIPODA)	INVERT.	COMMON
APPENDIULARIANS CL.(LARVACEA)	INVERT.	COMMON
S.CL.(COPEPODA)	INVERT.	VERY A

HUNTSMAN NO. H09348

SEQ. SET	STATION LINE	NO.	DATE D	M	Y	GEAR	TYPE TOW	MESH SIZE	GEAR DEPTH (METERS)	TIME OF TOW	LATITUDE	LONGITUDE	BOTTOM DEPTH(M)
113	20	04	26	5	80	98	4	0471	200	1831	42 51	62 33	459

SPECIES	SIZE	NO.CAUGHT
ARROW WORMS (PHYLUM CHAETOGNATHA)	INVERT.	COMMON
HADDOCK (MELANOGRAMMUS AEGLEFINUS)	#LARVAE#	000001
REDFISH (SEBASTES TOTAL, UNSEPARATED)	#LARVAE#	000002
SQUIDS AND OCTOPUSES CL.(CEPHALOPODA)	INVERT.	PRES.
KRILL SHRIMP O.(EUPHAUSIACEA)	INVERT.	COMMON
SEA BUTTERFLIES S.CL.(OPISTHOBRANCHIA/ PTEROPODA)	INVERT.	COMMON
SAND LANCES UNIDENTIFIED (AMMODYTES)	#JUVENILE#	000002
SAND LANCES UNIDENTIFIED (AMMODYTES)	#LARVAE#	000007
O.(SIPHONOPHORA)	INVERT.	PRES.
BEACH FLEAS, SCUDS, ETC... O.(AMPHIPODA)	INVERT.	COMMON
S.CL.(COPEPODA)	INVERT.	VERY A

HUNTSMAN NO. H09349

SEQ. SET	STATION LINE	NO.	DATE D	M	Y	GEAR	TYPE TOW	MESH SIZE	GEAR DEPTH (METERS)	TIME OF TOW	LATITUDE	LONGITUDE	BOTTOM DEPTH(M)
114	19	05	26	5	80	98	4	0471	124	2100	42 55	62 59	135

SPECIES	SIZE	NO.CAUGHT
MOLLUSKS (PHYLUM MOLLUSCA)	INVERT.	VERY A
ARROW WORMS (PHYLUM CHAETOGNATHA)	INVERT.	VERY A
ATLANTIC COD (GADUS MORHUA)	#LARVAE#	000003
HADDOCK (MELANOGRAMMUS AEGLEFINUS)	#LARVAE#	000004
FISH (UNIDENTIFIED LARVAE)	#LARVAE#	000006
SHRIMPS O.(DECAPODA)	INVERT.	PRES.
CODS (GADIDAE F.)	#LARVAE#	000002
KRILL SHRIMP O.(EUPHAUSIACEA)	INVERT.	VERY A
SEA BUTTERFLIES S.CL.(OPISTHOBRANCHIA/ PTEROPODA)	INVERT.	ABUND.
SAND LANCES UNIDENTIFIED (AMMODYTES)	#JUVENILE#	000002
SAND LANCES UNIDENTIFIED (AMMODYTES)	#LARVAE#	000004
BEACH FLEAS, SCUDS, ETC... O.(AMPHIPODA)	INVERT.	COMMON
S.CL.(COPEPODA)	INVERT.	VERY A

HUNTSMAN NO. H09350

SEQ. SET	STATION LINE	NO.	DATE D	M	Y	GEAR	TYPE TOW	MESH SIZE	GEAR DEPTH (METERS)	TIME OF TOW	LATITUDE	LONGITUDE	BOTTOM DEPTH(M)
115	18	04	26	5	80	98	4	0471	145	2355	42 52	63 31	155

SPECIES	SIZE	NO.CAUGHT
MOLLUSKS (PHYLUM MOLLUSCA)	INVERT.	COMMON
ARROW WORMS (PHYLUM CHAETOGNATHA)	INVERT.	COMMON
ATLANTIC COD (GADUS MORHUA)	#LARVAE#	000001
HADDOCK (MELANOGRAMMUS AEGLEFINUS)	#LARVAE#	000003
FISH (UNIDENTIFIED LARVAE)	#LARVAE#	000001
SHRIMPS O.(DECAPODA)	INVERT.	COMMON
KRILL SHRIMP O.(EUPHAUSIACEA)	INVERT.	ABUND.
SEA BUTTERFLIES S.CL.(OPISTHOBRANCHIA/ PTEROPODA)	INVERT.	COMMON
SAND LANCES UNIDENTIFIED (AMMODYTES)	#JUVENILE#	000003
SAND LANCES UNIDENTIFIED (AMMODYTES)	#LARVAE#	000001
O.(SIPHONOPHORA)	INVERT.	PRES.
BUTTERFISH (PEPRILUS TRIACANTHUS)	#JUVENILE#	000003
BEACH FLEAS, SCUDS, ETC... O.(AMPHIPODA)	INVERT.	PRES.
INVERTEBRATE CHORATES AND TUNICATES (PHYLUM CHORDATA)	INVERT.	PRES.
APPENDIULARIANS CL.(LARVACEA)	INVERT.	PRES.
S.CL.(COPEPODA)	INVERT.	VERY A

HUNTSMAN NO. H09351

SEQ. SET	STATION LINE NO.	DATE D M Y	GEAR	TYPE TOW	MESH SIZE	GEAR DEPTH (METERS)	TIME OF TOW	LATITUDE	LONGITUDE	BOTTOM DEPTH(M)
116	17 04	27 5 80	98	4	0471	200	0225	42 42	63 35	954

SPECIES	SIZE	NO.CAUGHT
COMBER SP.	#LARVAE#	000001
MOLLUSKS (PHYLUM MOLLUSCA)	INVERT.	VERY A
ARROW WORMS (PHYLUM CHAETOGNATHA)	INVERT.	COMMON
SHRIMPS O.(DECAPODA)	INVERT.	COMMON
GLACIER LANTERNFISH (BENTHOSEMA GLACIALE)	#ADULT#	000025
KRILL SHRIMP O.(EUPHAUSIACEA)	INVERT.	VERY A
SEA BUTTERFLIES S.CL.(OPISTHOBRANCHIA/ PTEROPODA)	INVERT.	VERY A
SLENDER SNIPE EEL (NEMICHTHYS SCOLOPACEUS)	#ADULT#	000012
SAND LANCES UNIDENTIFIED (AMMODYTES)	#JUVENILE#	000030
SAND LANCES UNIDENTIFIED (AMMODYTES)	#LARVAE#	000008
S.CL.(OSTRACODA)	INVERT.	COMMON
BUTTERFISH (PEPRILUS TRIACANTHUS)	#JUVENILE#	000001
BEACH FLEAS, SCUDS, ETC... O.(AMPHIPODA)	INVERT.	ABUND.
APPENDICULARIANS CL.(LARVACEA)	INVERT.	COMMON
S.CL.(COPEPODA)	INVERT.	VERY A

HUNTSMAN NO. H09352

SEQ. SET	STATION LINE NO.	DATE D M Y	GEAR	TYPE TOW	MESH SIZE	GEAR DEPTH (METERS)	TIME OF TOW	LATITUDE	LONGITUDE	BOTTOM DEPTH(M)
117	17 03	27 5 80	98	4	0471	85	0602	42 59	64 01	095

SPECIES	SIZE	NO.CAUGHT
HADDOCK (MELANOGRAMMUS AEGLEFINUS)	#LARVAE#	000001
ROUND WORMS (NEMATODA)	INVERT.	PRES.
LANTERNFISH (MYCTOPHIDAE)	#JUVENILE#	000013
KRILL SHRIMP O.(EUPHAUSIACEA)	INVERT.	VERY A
SEA BUTTERFLIES S.CL.(OPISTHOBRANCHIA/ PTEROPODA)	INVERT.	ABUND.
SLENDER SNIPE EEL (NEMICHTHYS SCOLOPACEUS)	#JUVENILE#	000001
SAND LANCES UNIDENTIFIED (AMMODYTES)	#LARVAE#	000001
BUTTERFISH (PEPRILUS TRIACANTHUS)	#JUVENILE#	000004
BEACH FLEAS, SCUDS, ETC... O.(AMPHIPODA)	INVERT.	ABUND.
S.CL.(COPEPODA)	INVERT.	VERY A

HUNTSMAN NO. H09353

SEQ. SET	STATION LINE NO.	DATE D M Y	GEAR	TYPE TOW	MESH SIZE	GEAR DEPTH (METERS)	TIME OF TOW	LATITUDE	LONGITUDE	BOTTOM DEPTH(M)
118	16 03	27 5 80	98	4	0471	W	0827	42 43	64 08	382

SPECIES	SIZE	NO.CAUGHT
ARROW WORMS (PHYLUM CHAETOGNATHA)	INVERT.	COMMON
SHRIMPS O.(DECAPODA)	INVERT.	PRES.
BRISTLE WORMS CL.(POLYCHAETA)	INVERT.	PRES.
LANTERNFISH (MYCTOPHIDAE)	#JUVENILE#	000005
CL.(HYDROZOA)	INVERT.	COMMON
SQUIDS AND OCTOPUSES CL.(CEPHALOPODA)	INVERT.	PRES.
KRILL SHRIMP O.(EUPHAUSIACEA)	INVERT.	ABUND.
SEA BUTTERFLIES S.CL.(OPISTHOBRANCHIA/ PTEROPODA)	INVERT.	COMMON
SLENDER SNIPE EEL (NEMICHTHYS SCOLOPACEUS)	#ADULT#	000003
DRAGONFISH UNIDENTIFIED (STOMIAS, SPP.)	#JUVENILE#	000001
BEACH FLEAS, SCUDS, ETC... O.(AMPHIPODA)	INVERT.	COMMON
S.CL.(COPEPODA)	INVERT.	VERY A

HUNTSMAN NO. H09354

SEQ. SET	STATION LINE NO.	DATE D M Y	GEAR	TYPE TOW	MESH SIZE	GEAR DEPTH (METERS)	TIME OF TOW	LATITUDE	LONGITUDE	BOTTOM DEPTH(M)
119	14 03	27 5 80	98	4	0471	139	1152	42 31	64 38	195

SPECIES	SIZE	NO.CAUGHT
HADDOCK (MELANOGRAMMUS AEGLEFINUS)	#LARVAE#	000002
REDFISH (SEBASTES TOTAL, UNSEPARATED)	#LARVAE#	000001
AMERICAN PLAICE (HIPPOGLOSSOIDES PLATESSOIDES)	#LARVAE#	000001
SHRIMPS O.(DECAPODA)	INVERT.	ABUND.
COMB JELLIES (PHYLUM CTENOPHORA) UNID	INVERT.	COMMON
WATER FLEAS O.(CLADOCERA)	INVERT.	VERY A
CL.(HYDROZOA)	INVERT.	PRES.
KRILL SHRIMP O.(EUPHAUSIACEA)	INVERT.	ABUND.
SEA BUTTERFLIES S.CL.(OPISTHOBRANCHIA/ PTEROPODA)	INVERT.	VERY A
SAND LANCES UNIDENTIFIED (AMMODYTES)	#JUVENILE#	000001
O.(SIPHONOPHORA)	INVERT.	COMMON
BEACH FLEAS, SCUDS, ETC... O.(AMPHIPODA)	INVERT.	ABUND.
INVERTEBRATE CHORATES AND TUNICATES (PHYLUM CHORDATA)	INVERT.	ABUND.
APPENDICULARIANS CL.(LARVACEA)	INVERT.	PRES.
S.CL.(COPEPODA)	INVERT.	VERY A

HUNTSMAN NO. H09355

SEQ. SET	STATION LINE	NO.	DATE D	M	Y	GEAR	TYPE TOW	MESH SIZE	GEAR DEPTH (METERS)	TIME OF TOW	LATITUDE	LONGITUDE	BOTTOM DEPTH(M)
120	15	03	27	5	80	98	4	0471	95	1533	42 47	64 35	105

SPECIES	SIZE	NO.CAUGHT
MOLLUSKS (PHYLUM MOLLUSCA)	INVERT.	COMMON
ARROW WORMS (PHYLUM CHAETOGNATHA)	INVERT.	ABUND.
ATLANTIC COD (GADUS MORHUA)	$LARVAE$	000001
SHRIMPS O.(DECAPODA)	INVERT.	PRES.
KRILL SHRIMP O.(EUPHAUSIACEA)	INVERT.	ABUND.
SEA BUTTERFLIES S.CL.(OPISTHOBRANCHIA/ PTEROPODA)	INVERT.	ABUND.
SAND LANCES UNIDENTIFIED (AMMODYTES)	$JUVENILE$	000001
O.(SIPHONOPHORA)	INVERT.	COMMON
BEACH FLEAS, SCUDS, ETC... O.(AMPHIPODA)	INVERT.	COMMON
S.CL.(COPEPODA)	INVERT.	VERY A

HUNTSMAN NO. H09356

SEQ. SET	STATION LINE	NO.	DATE D	M	Y	GEAR	TYPE TOW	MESH SIZE	GEAR DEPTH (METERS)	TIME OF TOW	LATITUDE	LONGITUDE	BOTTOM DEPTH(M)
121	16	02	27	5	80	98	4	0471	114	1845	43 11	64 39	125

SPECIES	SIZE	NO.CAUGHT
MOLLUSKS (PHYLUM MOLLUSCA)	INVERT.	ABUND.
ARROW WORMS (PHYLUM CHAETOGNATHA)	INVERT.	COMMON
HADDOCK (MELANOGRAMMUS AEGLEFINUS)	$LARVAE$	000001
ATLANTIC WOLFFISH (ANARHICHAS LUPUS)	$JUVENILE$	000001
KRILL SHRIMP O.(EUPHAUSIACEA)	INVERT.	COMMON
SEA BUTTERFLIES S.CL.(OPISTHOBRANCHIA/ PTEROPODA)	INVERT.	VERY A
BEACH FLEAS, SCUDS, ETC... O.(AMPHIPODA)	INVERT.	COMMON
S.CL.(COPEPODA)	INVERT.	VERY A

HUNTSMAN NO. H09358

SEQ. SET	STATION LINE	NO.	DATE D	M	Y	GEAR	TYPE TOW	MESH SIZE	GEAR DEPTH (METERS)	TIME OF TOW	LATITUDE	LONGITUDE	BOTTOM DEPTH(M)
123	14	01	28	5	80	98	4	0471	49	0003	43 14	65 29	055

SPECIES	SIZE	NO.CAUGHT
ARROW WORMS (PHYLUM CHAETOGNATHA)	INVERT.	ABUND.
ATLANTIC COD (GADUS MORHUA)	$LARVAE$	000014
HADDOCK (MELANOGRAMMUS AEGLEFINUS)	$LARVAE$	000034
POLLOCK (POLLACHIUS VIRENS)	$JUVENILE$	000001
AMERICAN PLAICE (HIPPOGLOSSOIDES PLATESSOIDES)	$LARVAE$	000022
YELLOWTAIL FLOUNDER (LIMANDA FERRUGINEA)	$LARVAE$	000002
(PLEURONECTIDAE)	$LARVAE$	000001
FISH (UNIDENTIFIED LARVAE)	$JUVENILE$	000001
FISH (UNIDENTIFIED LARVAE)	$LARVAE$	000010
SHRIMPS O.(DECAPODA)	INVERT.	COMMON
BRISTLE WORMS CL.(POLYCHAETA)	INVERT.	COMMON
GLACIER LANTERNFISH (BENTHOSEMA GLACIALE)	$LARVAE$	000001
CL.(HYDROZOA)	INVERT.	COMMON
SEASNAIL (LIPARIS UNID.)	$LARVAE$	000001
KRILL SHRIMP O.(EUPHAUSIACEA)	INVERT.	VERY A
SEA BUTTERFLIES S.CL.(OPISTHOBRANCHIA/ PTEROPODA)	INVERT.	VERY A
S.CL.(OSTRACODA)	INVERT.	VERY A
CUMACEAN SHRIMP O.(CUMACEA)	INVERT.	PRES.

HUNTSMAN NO. H09359

SEQ. SET	STATION LINE	NO.	DATE D	M	Y	GEAR	TYPE TOW	MESH SIZE	GEAR DEPTH (METERS)	TIME OF TOW	LATITUDE	LONGITUDE	BOTTOM DEPTH(M)
124	13	03	28	5	80	98	4	0471	105	0245	43 01	65 27	110

SPECIES	SIZE	NO.CAUGHT
MOLLUSKS (PHYLUM MOLLUSCA)	INVERT.	ABUND.
ARROW WORMS (PHYLUM CHAETOGNATHA)	INVERT.	COMMON
ATLANTIC COD (GADUS MORHUA)	$JUVENILE$	000002
ATLANTIC COD (GADUS MORHUA)	$LARVAE$	000006
HADDOCK (MELANOGRAMMUS AEGLEFINUS)	$LARVAE$	000247
CUSK (BROSME BROSME)	$LARVAE$	000001
AMERICAN PLAICE (HIPPOGLOSSOIDES PLATESSOIDES)	$LARVAE$	000019
YELLOWTAIL FLOUNDER (LIMANDA FERRUGINEA)	$LARVAE$	000004
FISH (UNIDENTIFIED LARVAE)	$LARVAE$	000020
SHRIMPS O.(DECAPODA)	INVERT.	ABUND.
BRISTLE WORMS CL.(POLYCHAETA)	INVERT.	PRES.
COMB JELLIES (PHYLUM CTENOPHORA) UNID	INVERT.	PRES.
CL.(HYDROZOA)	INVERT.	ABUND.
MONKFISH (LOPHIUS AMERICANUS)	$JUVENILE$	000001
CL.(TREMATODA)	INVERT.	COMMON
KRILL SHRIMP O.(EUPHAUSIACEA)	INVERT.	ABUND.
SEA BUTTERFLIES S.CL.(OPISTHOBRANCHIA/ PTEROPODA)	INVERT.	VERY A
SAND LANCES UNIDENTIFIED (AMMODYTES)	$LARVAE$	000001
S.CL.(OSTRACODA)	INVERT.	COMMON
O.(SIPHONOPHORA)	INVERT.	PRES.
BEACH FLEAS, SCUDS, ETC... O.(AMPHIPODA)	INVERT.	COMMON
S.CL.(COPEPODA)	INVERT.	VERY A
O.(ISOPODA) UNID	INVERT.	PRES.

HUNTSMAN NO. H09360

SEQ. SET	STATION LINE	NO.	DATE D	M	Y	GEAR	TYPE TOW	MESH SIZE	GEAR DEPTH (METERS)	TIME OF TOW	LATITUDE	LONGITUDE	BOTTOM DEPTH(M)
125	12	05	28	5	80	98	4	0471	89	0525	42 44	65 28	095

SPECIES	SIZE	NO.CAUGHT
MOLLUSKS (PHYLUM MOLLUSCA)	INVERT.	ABUND.
ARROW WORMS (PHYLUM CHAETOGNATHA)	INVERT.	ABUND.
ATLANTIC COD (GADUS MORHUA)	#LARVAE#	000001
HADDOCK (MELANOGRAMMUS AEGLEFINUS)	#LARVAE#	000079
AMERICAN PLAICE (HIPPOGLOSSOIDES PLATESSOIDES)	#LARVAE#	000006
YELLOWTAIL FLOUNDER (LIMANDA FERRUGINEA)	#LARVAE#	000001
FISH (UNIDENTIFIED LARVAE)	#LARVAE#	000011
SHRIMPS O.(DECAPODA)	INVERT.	VERY A
BRISTLE WORMS CL.(POLYCHAETA)	INVERT.	COMMON
COMB JELLIES (PHYLUM CTENOPHORA) UNID	INVERT.	PRES.
SCULPIN (TRIGLOPS UNIDENTIFIED)	#LARVAE#	000001
WATER FLEAS O.(CLADOCERA)	INVERT.	COMMON
CL.(HYDROZOA)	INVERT.	COMMON
SQUIDS AND OCTOPUSES CL.(CEPHALOPODA)	INVERT.	PRES.
SEASNAIL (LIPARIS UNID.)	#LARVAE#	000002
KRILL SHRIMP O.(EUPHAUSIACEA)	INVERT.	VERY A
SEA BUTTERFLIES S.CL.(OPISTHOBRANCHIA/ PTEROPODA)	INVERT.	VERY A
SAND LANCES UNIDENTIFIED (AMMODYTES)	#JUVENILE#	000001
SAND LANCES UNIDENTIFIED (AMMODYTES)	#LARVAE#	000001
BEACH FLEAS, SCUDS, ETC... O.(AMPHIPODA)	INVERT.	ABUND.
APPENDIULARIANS CL.(LARVACEA)	INVERT.	VERY A
S.CL.(COPEPODA)	INVERT.	VERY A

HUNTSMAN NO. H09361

SEQ. SET	STATION LINE	NO.	DATE D	M	Y	GEAR	TYPE TOW	MESH SIZE	GEAR DEPTH (METERS)	TIME OF TOW	LATITUDE	LONGITUDE	BOTTOM DEPTH(M)
126	11	04	28	5	80	98	4	0471	89	0737	42 31	65 29	096

SPECIES	SIZE	NO.CAUGHT
ARROW WORMS (PHYLUM CHAETOGNATHA)	INVERT.	COMMON
HADDOCK (MELANOGRAMMUS AEGLEFINUS)	#LARVAE#	000004
SHRIMPS O.(DECAPODA)	INVERT.	ABUND.
KRILL SHRIMP O.(EUPHAUSIACEA)	INVERT.	VERY A
SEA BUTTERFLIES S.CL.(OPISTHOBRANCHIA/ PTEROPODA)	INVERT.	VERY A
BEACH FLEAS, SCUDS, ETC... O.(AMPHIPODA)	INVERT.	COMMON
APPENDIULARIANS CL.(LARVACEA)	INVERT.	VERY A
S.CL.(COPEPODA)	INVERT.	VERY A

HUNTSMAN NO. H09362

SEQ. SET	STATION LINE	NO.	DATE D	M	Y	GEAR	TYPE TOW	MESH SIZE	GEAR DEPTH (METERS)	TIME OF TOW	LATITUDE	LONGITUDE	BOTTOM DEPTH(M)
127	10	07	28	5	80	98	4	0471	110	1047	42 08	65 30	120

SPECIES	SIZE	NO.CAUGHT
MOLLUSKS (PHYLUM MOLLUSCA)	INVERT.	COMMON
ARROW WORMS (PHYLUM CHAETOGNATHA)	INVERT.	COMMON
FISH (UNIDENTIFIED LARVAE)	#LARVAE#	000002
SHRIMPS O.(DECAPODA)	INVERT.	COMMON
LANTERNFISH (MYCTOPHIDAE)	#LARVAE#	000003
MONKFISH (LOPHIUS AMERICANUS)	#JUVENILE#	000002
SQUIDS AND OCTOPUSES CL.(CEPHALOPODA)	INVERT.	PRES.
KRILL SHRIMP O.(EUPHAUSIACEA)	INVERT.	COMMON
SEA BUTTERFLIES S.CL.(OPISTHOBRANCHIA/ PTEROPODA)	INVERT.	ABUND.
SLENDER SNIPE EEL (NEMICHTHYS SCOLOPACEUS)	#ADULT#	000001
SAND LANCES UNIDENTIFIED (AMMODYTES)	#JUVENILE#	000005
O.(SIPHONOPHORA)	INVERT.	ABUND.
WHITE BARRACUDINA (NOTOLEPIS RISSOI)	#LARVAE#	000001
APPENDIULARIANS CL.(LARVACEA)	INVERT.	COMMON
S.CL.(COPEPODA)	INVERT.	VERY A

HUNTSMAN NO. H09363

SEQ. SET	STATION LINE	NO.	DATE D	M	Y	GEAR	TYPE TOW	MESH SIZE	GEAR DEPTH (METERS)	TIME OF TOW	LATITUDE	LONGITUDE	BOTTOM DEPTH(M)
128	09	07	28	5	80	98	4	0471	200	1432	41 47	65 31	998

SPECIES	SIZE	NO.CAUGHT
MOLLUSKS (PHYLUM MOLLUSCA)	INVERT.	ABUND.
ARROW WORMS (PHYLUM CHAETOGNATHA)	INVERT.	ABUND.
SHRIMPS O.(DECAPODA)	INVERT.	PRES.
BRISTLE WORMS CL.(POLYCHAETA)	INVERT.	COMMON
COMB JELLIES (PHYLUM CTENOPHORA) UNID	INVERT.	COMMON
LANTERNFISH (MYCTOPHIDAE)	#LARVAE#	000008
WATER FLEAS O.(CLADOCERA)	INVERT.	COMMON
LAND INSECTS CL.(INSECTA)	INVERT.	COMMON
SQUIDS AND OCTOPUSES CL.(CEPHALOPODA)	INVERT.	PRES.
KRILL SHRIMP O.(EUPHAUSIACEA)	INVERT.	VERY A
SEA BUTTERFLIES S.CL.(OPISTHOBRANCHIA/ PTEROPODA)	INVERT.	COMMON
SLENDER SNIPE EEL (NEMICHTHYS SCOLOPACEUS)	#ADULT#	000001

O.(SIPHONOPHORA)	INVERT.	COMMON
BEACH FLEAS, SCUDS, ETC... O.(AMPHIPODA)	INVERT.	VERY A
LEFTEYE FLOUNDER (SYMPHURUS)	#LARVAE#	000001
S.CL.(COPEPODA)	INVERT.	VERY A

HUNTSMAN NO. H09364

SEQ. SET	STATION LINE	NO.	DATE D	M	Y	GEAR	TYPE TOW	MESH SIZE	GEAR DEPTH (METERS)	TIME OF TOW	LATITUDE	LONGITUDE	BOTTOM DEPTH(M)
129	08	08	28	5	80	98	4	0471	200	1944	41 02	65 12	998

SPECIES	SIZE	NO.CAUGHT
HOPLUNNIS SP.	**#LARVAE#**	**000001**
MOLLUSKS (PHYLUM MOLLUSCA)	INVERT.	COMMON
ARROW WORMS (PHYLUM CHAETOGNATHA)	INVERT.	VERY A
FISH (UNIDENTIFIED LARVAE)	#LARVAE#	000008
SHRIMPS O.(DECAPODA)	INVERT.	ABUND.
BRISTLE WORMS CL.(POLYCHAETA)	INVERT.	COMMON
LANTERNFISH (MYCTOPHIDAE)	#LARVAE#	000012
FISH EGGS UNID	#EGGS#	000001
(BATHYLAGUS SP.)	#LARVAE#	000001
CL.(HYDROZOA)	INVERT.	COMMON
SQUIDS AND OCTOPUSES CL.(CEPHALOPODA)	INVERT.	PRES.
MUD SHRIMP SUP.F.(THALASSIONOIDEA)	INVERT.	COMMON
KRILL SHRIMP O.(EUPHAUSIACEA)	INVERT.	VERY A
SEA BUTTERFLIES S.CL.(OPISTHOBRANCHIA/ PTEROPODA)	INVERT.	ABUND.
S.CL.(OSTRACODA)	INVERT.	ABUND.
O.(SIPHONOPHORA)	INVERT.	COMMON
BARRACUDINA UNIDENTIFIED (PARALEPIDIDAE)	#LARVAE#	000009
BEACH FLEAS, SCUDS, ETC... O.(AMPHIPODA)	INVERT.	VERY A
S.CL.(COPEPODA)	INVERT.	VERY A

HUNTSMAN NO. H09365

SEQ. SET	STATION LINE	NO.	DATE D	M	Y	GEAR	TYPE TOW	MESH SIZE	GEAR DEPTH (METERS)	TIME OF TOW	LATITUDE	LONGITUDE	BOTTOM DEPTH(M)
130	07	09	29	5	80	98	4	0471	154	0017	41 27	66 00	160

SPECIES	SIZE	NO.CAUGHT
HOPLUNNIS SP.	**#LARVAE#**	**000001**
ARROW WORMS (PHYLUM CHAETOGNATHA)	INVERT.	ABUND.
SHRIMPS O.(DECAPODA)	INVERT.	COMMON
BLACKBELLY ROSEFISH (HELICOLENUS DACTYLOPTERUS)	#JUVENILE#	000001
CL.(HYDROZOA)	INVERT.	COMMON
SQUIDS AND OCTOPUSES CL.(CEPHALOPODA)	INVERT.	PRES.
KRILL SHRIMP O.(EUPHAUSIACEA)	INVERT.	VERY A
SEA BUTTERFLIES S.CL.(OPISTHOBRANCHIA/ PTEROPODA)	INVERT.	ABUND.
O.(SIPHONOPHORA)	INVERT.	COMMON
BEACH FLEAS, SCUDS, ETC... O.(AMPHIPODA)	INVERT.	VERY A
S.CL.(COPEPODA)	INVERT.	VERY A

HUNTSMAN NO. H09366

SEQ. SET	STATION LINE	NO.	DATE D	M	Y	GEAR	TYPE TOW	MESH SIZE	GEAR DEPTH (METERS)	TIME OF TOW	LATITUDE	LONGITUDE	BOTTOM DEPTH(M)
131	08	07	29	5	80	98	4	0471	85	0322	41 51	66 00	090

SPECIES	SIZE	NO.CAUGHT
MOLLUSKS (PHYLUM MOLLUSCA)	INVERT.	COMMON
ARROW WORMS (PHYLUM CHAETOGNATHA)	INVERT.	ABUND.
ATLANTIC COD (GADUS MORHUA)	#JUVENILE#	000003
HADDOCK (MELANOGRAMMUS AEGLEFINUS)	#JUVENILE#	000001
FISH (UNIDENTIFIED LARVAE)	#LARVAE#	000001
SHRIMPS O.(DECAPODA)	INVERT.	COMMON
BRISTLE WORMS CL.(POLYCHAETA)	INVERT.	PRES.
CODS (GADIDAE F.)	#LARVAE#	000004
SEASNAIL (LIPARIS UNID.)	#LARVAE#	000001
KRILL SHRIMP O.(EUPHAUSIACEA)	INVERT.	COMMON
SEA BUTTERFLIES S.CL.(OPISTHOBRANCHIA/ PTEROPODA)	INVERT.	COMMON
S.CL.(OSTRACODA)	INVERT.	ABUND.
BEACH FLEAS, SCUDS, ETC... O.(AMPHIPODA)	INVERT.	COMMON
S.CL.(COPEPODA)	INVERT.	VERY A

HUNTSMAN NO. H09367

SEQ. SET	STATION LINE	NO.	DATE D	M	Y	GEAR	TYPE TOW	MESH SIZE	GEAR DEPTH (METERS)	TIME OF TOW	LATITUDE	LONGITUDE	BOTTOM DEPTH(M)
132	06	04	29	5	80	98	4	0471	64	0647	41 37	66 30	075

SPECIES	SIZE	NO.CAUGHT
COMBER SP.	**#LARVAE#**	**000001**
MOLLUSKS (PHYLUM MOLLUSCA)	INVERT.	COMMON
ARROW WORMS (PHYLUM CHAETOGNATHA)	INVERT.	ABUND.
ATLANTIC COD (GADUS MORHUA)	#JUVENILE#	000072
ATLANTIC COD (GADUS MORHUA)	#LARVAE#	000011
FISH (UNIDENTIFIED LARVAE)	#LARVAE#	000002
SHRIMPS O.(DECAPODA)	INVERT.	ABUND.
BRISTLE WORMS CL.(POLYCHAETA)	INVERT.	COMMON
LONGHORN SCULPIN (MYOXOCEPHALUS OCTODECEMSPINOSUS)	#LARVAE#	000001
ALLIGATORFISH (ASPIDOPHOROIDES MONOPTERYGIUS)	#LARVAE#	000001
WATER FLEAS O.(CLADOCERA)	INVERT.	COMMON
CL.(HYDROZOA)	INVERT.	VERY A
SEASNAIL (LIPARIS UNID.)	#LARVAE#	000001
KRILL SHRIMP O.(EUPHAUSIACEA)	INVERT.	COMMON
SEA BUTTERFLIES S.CL.(OPISTHOBRANCHIA/ PTEROPODA)	INVERT.	COMMON

O.(SIPHONOPHORA)	INVERT.	PRES.
BEACH FLEAS, SCUDS, ETC... O.(AMPHIPODA)	INVERT.	PRES.
S.CL.(COPEPODA)	INVERT.	ABUND.

HUNTSMAN NO. H09368

SEQ. SET	STATION LINE	STATION NO.	DATE D	M	Y	GEAR	TYPE TOW	MESH SIZE	GEAR DEPTH (METERS)	TIME OF TOW	LATITUDE	LONGITUDE	BOTTOM DEPTH(M)
133	07	08	29	5	80	98	4	0471	70	0913	41 57	66 31	077

SPECIES	SIZE	NO.CAUGHT
ARROW WORMS (PHYLUM CHAETOGNATHA)	INVERT.	VERY A
ATLANTIC COD (GADUS MORHUA)	#JUVENILES	000028
HADDOCK (MELANOGRAMMUS AEGLEFINUS)	#LARVAES	000004
AMERICAN PLAICE (HIPPOGLOSSOIDES PLATESSOIDES)	#LARVAES	000001
SHRIMPS O.(DECAPODA)	INVERT.	COMMON
LAND INSECTS CL.(INSECTA)	INVERT.	PRES.
KRILL SHRIMP O.(EUPHAUSIACEA)	INVERT.	COMMON
S.CL.(OSTRACODA)	INVERT.	ABUND.
BEACH FLEAS, SCUDS, ETC... O.(AMPHIPODA)	INVERT.	COMMON
APPENDIULARIANS CL.(LARVACEA)	INVERT.	COMMON
S.CL.(COPEPODA)	INVERT.	VERY A

HUNTSMAN NO. H09369

SEQ. SET	STATION LINE	STATION NO.	DATE D	M	Y	GEAR	TYPE TOW	MESH SIZE	GEAR DEPTH (METERS)	TIME OF TOW	LATITUDE	LONGITUDE	BOTTOM DEPTH(M)
134	09	06	29	5	80	98	4	0471	200	1236	42 17	66 07	265

SPECIES	SIZE	NO.CAUGHT
COMBER SP.	#LARVAES	000001
MOLLUSKS (PHYLUM MOLLUSCA)	INVERT.	COMMON
ARROW WORMS (PHYLUM CHAETOGNATHA)	INVERT.	VERY A
ATLANTIC COD (GADUS MORHUA)	#JUVENILES	000015
POLLOCK (POLLACHIUS VIRENS)	#JUVENILES	000002
FISH (UNIDENTIFIED LARVAE)	#LARVAES	000001
SHRIMPS O.(DECAPODA)	INVERT.	PRES.
SQUIDS AND OCTOPUSES CL.(CEPHALOPODA)	INVERT.	PRES.
KRILL SHRIMP O.(EUPHAUSIACEA)	INVERT.	ABUND.
SEA BUTTERFLIES S.CL.(OPISTHOBRANCHIA/ PTEROPODA)	INVERT.	ABUND.
S.CL.(OSTRACODA)	INVERT.	COMMON
O.(SIPHONOPHORA)	INVERT.	PRES.
BEACH FLEAS, SCUDS, ETC... O.(AMPHIPODA)	INVERT.	ABUND.
S.CL.(COPEPODA)	INVERT.	VERY A

HUNTSMAN NO. H09370

SEQ. SET	STATION LINE	STATION NO.	DATE D	M	Y	GEAR	TYPE TOW	MESH SIZE	GEAR DEPTH (METERS)	TIME OF TOW	LATITUDE	LONGITUDE	BOTTOM DEPTH(M)
135	08	06	29	5	80	98	4	0471	200	1523	42 21	66 29	292

SPECIES	SIZE	NO.CAUGHT
MOLLUSKS (PHYLUM MOLLUSCA)	INVERT.	COMMON
ARROW WORMS (PHYLUM CHAETOGNATHA)	INVERT.	COMMON
ATLANTIC COD (GADUS MORHUA)	#LARVAES	000003
HADDOCK (MELANOGRAMMUS AEGLEFINUS)	#LARVAES	000002
FISH (UNIDENTIFIED LARVAE)	#JUVENILES	000001
FISH (UNIDENTIFIED LARVAE)	#LARVAES	000006
SHRIMPS O.(DECAPODA)	INVERT.	PRES.
SQUIDS AND OCTOPUSES CL.(CEPHALOPODA)	INVERT.	PRES.
KRILL SHRIMP O.(EUPHAUSIACEA)	INVERT.	COMMON
SEA BUTTERFLIES S.CL.(OPISTHOBRANCHIA/ PTEROPODA)	INVERT.	COMMON
O.(SIPHONOPHORA)	INVERT.	PRES.
BEACH FLEAS, SCUDS, ETC... O.(AMPHIPODA)	INVERT.	PRES.
APPENDIULARIANS CL.(LARVACEA)	INVERT.	COMMON
S.CL.(COPEPODA)	INVERT.	VERY A

HUNTSMAN NO. H09371

SEQ. SET	STATION LINE	STATION NO.	DATE D	M	Y	GEAR	TYPE TOW	MESH SIZE	GEAR DEPTH (METERS)	TIME OF TOW	LATITUDE	LONGITUDE	BOTTOM DEPTH(M)
136	09	05	29	5	80	98	4	0471	185	1823	42 43	66 27	115

SPECIES	SIZE	NO.CAUGHT
ARROW WORMS (PHYLUM CHAETOGNATHA)	INVERT.	ABUND.
ATLANTIC COD (GADUS MORHUA)	#LARVAES	000001
HADDOCK (MELANOGRAMMUS AEGLEFINUS)	#LARVAES	000003
FISH (UNIDENTIFIED LARVAE)	#LARVAES	000001
SHRIMPS O.(DECAPODA)	INVERT.	COMMON
KRILL SHRIMP O.(EUPHAUSIACEA)	INVERT.	ABUND.
SEA BUTTERFLIES S.CL.(OPISTHOBRANCHIA/ PTEROPODA)	INVERT.	ABUND.
BEACH FLEAS, SCUDS, ETC... O.(AMPHIPODA)	INVERT.	ABUND.
APPENDIULARIANS CL.(LARVACEA)	INVERT.	ABUND.
S.CL.(COPEPODA)	INVERT.	VERY A

HUNTSMAN NO. H09372

SEQ. SET	STATION LINE	NO.	DATE D	M	Y	GEAR	TYPE TOW	MESH SIZE	GEAR DEPTH (METERS)	TIME OF TOW	LATITUDE	LONGITUDE	BOTTOM DEPTH(M)
137	10	06	29	5	80	98	4	0471	70	2101	42 41	66 00	075

SPECIES	SIZE	NO.CAUGHT
ARROW WORMS (PHYLUM CHAETOGNATHA)	INVERT.	PRES.
ATLANTIC COD (GADUS MORHUA)	$LARVAE$	000001
HADDOCK (MELANOGRAMMUS AEGLEFINUS)	$LARVAE$	000017
AMERICAN PLAICE (HIPPOGLOSSOIDES PLATESSOIDES)	$LARVAE$	000001
SHRIMPS O.(DECAPODA)	INVERT.	COMMON
BRISTLE WORMS CL.(POLYCHAETA)	INVERT.	PRES.
SEASNAIL (LIPARIS UNID.)	$LARVAE$	000001
KRILL SHRIMP O.(EUPHAUSIACEA)	INVERT.	ABUND.
SEA BUTTERFLIES S.CL.(OPISTHOBRANCHIA/ PTEROPODA)	INVERT.	ABUND.
MYSID SHRIMP O.(MYSIDACEA)	INVERT.	ABUND.
APPENDICULARIANS CL.(LARVACEA)	INVERT.	ABUND.
S.CL.(COPEPODA)	INVERT.	VERY A

HUNTSMAN NO. H09373

SEQ. SET	STATION LINE	NO.	DATE D	M	Y	GEAR	TYPE TOW	MESH SIZE	GEAR DEPTH (METERS)	TIME OF TOW	LATITUDE	LONGITUDE	BOTTOM DEPTH(M)
138	11	03	29	5	80	98	4	0471	85	2334	43 02	63 58	105

SPECIES	SIZE	NO.CAUGHT
MOLLUSKS (PHYLUM MOLLUSCA)	INVERT.	COMMON
ARROW WORMS (PHYLUM CHAETOGNATHA)	INVERT.	ABUND.
ATLANTIC COD (GADUS MORHUA)	$JUVENILE$	000001
HADDOCK (MELANOGRAMMUS AEGLEFINUS)	$LARVAE$	000052
AMERICAN PLAICE (HIPPOGLOSSOIDES PLATESSOIDES)	$LARVAE$	000002
FISH (UNIDENTIFIED LARVAE)	$LARVAE$	000003
SHRIMPS O.(DECAPODA)	INVERT.	ABUND.
CODS (GADIDAE F.)	$LARVAE$	000001
SEASNAIL (LIPARIS UNID.)	$LARVAE$	000004
KRILL SHRIMP O.(EUPHAUSIACEA)	INVERT.	ABUND.
SEA BUTTERFLIES S.CL.(OPISTHOBRANCHIA/ PTEROPODA)	INVERT.	ABUND.
SAND LANCES UNIDENTIFIED (AMMODYTES)	$JUVENILE$	000001
S.CL.(OSTRACODA)	INVERT.	ABUND.
O.(SIPHONOPHORA)	INVERT.	PRES.
BEACH FLEAS, SCUDS, ETC... O.(AMPHIPODA)	INVERT.	COMMON
S.CL.(COPEPODA)	INVERT.	VERY A
CUMACEAN SHRIMP O.(CUMACEA)	INVERT.	COMMON

Appendix 2, Table 8. Stations on which each species of eggs, larvae, juveniles and adults were caught by Isaacs-Kidd nets during cruise H035. Numbers of each are included.

LADY HAMMOND 35 ISAAC'S-KIDD May 5-30, 1980

SPECIES: #JUVENILE# ATLANTIC COD (GADUS MORHUA)

SEQ. SET	STATION LINE	NO.	DATE D	M	Y	GEAR	TYPE TOW	MESH SIZE	GEAR DEPTH (METERS)	TIME OF TOW	LATITUDE	LONGITUDE	BOTTOM DEPTH(M)	NUMBER CAUGHT	HUNTSMAN NUMBER
10	39	3	8	5	80	98	4	0471	W	0425	46 16	58 54	263	000001	H09245
28	37	4	10	5	80	98	4	0471	34	2100	46 07	59 30	045	000001	H09263
37	36	5	11	5	80	98	4	0471	40	1850	44 38	58 00	052	000001	H09272
43	34	5	12	5	80	98	4	0471	W	1215	44 27	58 37	063	000001	H09278
63	20	1	14	5	80	98	4	0471	175	2041	44 54	61 08	185	000001	H09298
71	29	4	21	5	80	98	4	0471	70	1024	44 28	60 58	082	000001	H09306
73	30	3	21	5	80	98	4	0471	164	1530	44 12	60 14	170	000003	H09308
78	28	4	21	5	80	98	4	0471	50	2306	43 43	60 28	055	000001	H09311
87	27	4	23	5	80	98	4	0471	34	0652	43 46	61 01	045	000001	H09322
90	25	4	25	5	80	98	4	0471	160	1658	44 16	62 07	165	000001	H09325
110	18	4	26	5	80	98	4	0471	99	0807	43 25	65 55	110	000001	H09345
111	17	4	28	5	80	98	4	0471	105	0245	43 01	65 27	110	000002	H09359
132	8	7	29	5	80	98	4	0471	85	0322	41 51	66 00	090	000003	H09366
133	9	4	29	5	80	98	4	0471	64	0647	41 37	66 30	075	000072	H09367
133	7	8	29	5	80	98	4	0471	70	0913	41 57	66 31	077	000028	H09368
134	9	6	29	5	80	98	4	0471	200	1236	42 17	66 07	263	000015	H09369
138	11	3	29	5	80	98	4	0471	85	2334	43 02	65 58	105	000001	H09373

SPECIES: #LARVAE# ATLANTIC COD (GADUS MORHUA)

SEQ. SET	STATION LINE	NO.	DATE D	M	Y	GEAR	TYPE TOW	MESH SIZE	GEAR DEPTH (METERS)	TIME OF TOW	LATITUDE	LONGITUDE	BOTTOM DEPTH(M)	NUMBER CAUGHT	HUNTSMAN NUMBER
62	31	1	14	5	80	98	4	0471	64	1834	45 08	61 00	075	000001	H09297
64	29	1	14	5	80	98	4	0253	95	2244	44 48	61 30	105	000001	H09299
65	28	1	15	5	80	98	4	0253	64	0153	44 50	62 02	074	000032	H09300
69	27	2	21	5	80	98	4	0471	154	0445	44 33	61 57	170	000001	H09304
70	28	2	21	5	80	98	4	0471	135	0755	44 29	61 27	145	000003	H09305
72	30	2	21	5	80	98	4	0471	34	1250	44 29	60 30	040	000001	H09307
74	29	4	21	5	80	98	4	0471	49	1756	44 06	60 35	056	000002	H09309
75	28	3	21	5	80	98	4	0471	40	2005	44 01	60 55	045	000025	H09310
76	28	4	21	5	80	98	4	0471	50	2306	43 43	60 28	055	000015	H09311
86	25	4	23	5	80	98	4	0471	55	0355	43 31	61 26	062	000003	H09321
87	27	4	23	5	80	98	4	0471	34	0652	43 46	61 01	045	000011	H09322
88	26	3	23	5	80	98	4	0471	40	0943	43 52	61 28	048	000001	H09323
89	27	3	23	5	80	98	4	0471	135	1335	44 09	61 32	144	000001	H09324
90	25	4	25	5	80	98	4	0471	160	1658	44 16	62 07	165	000001	H09325
92	24	2	25	5	80	98	4	0471	129	2243	43 54	62 19	137	000010	H09327
94	24	3	24	5	80	98	4	0471	70	0520	43 32	61 56	075	000003	H09329
95	23	3	24	5	80	98	4	0471	85	0742	43 22	62 01	093	000003	H09330
97	22	4	24	5	80	98	4	0471	85	1240	43 32	62 37	090	000005	H09332
98	22	5	24	5	80	98	4	0471	80	1500	43 26	62 27	085	000010	H09333
99	22	6	24	5	80	98	4	0471	80	1651	43 23	62 20	085	000019	H09334
100	22	7	24	5	80	98	4	0471	89	1903	43 10	62 10	100	000001	H09335
102	21	6	25	5	80	98	4	0471	95	0058	43 09	62 30	100	000020	H09337
105	21	3	25	5	80	98	4	0471	200	0857	43 41	63 09	265	000003	H09340
107	21	1	25	5	80	98	4	0471	89	1529	44 16	63 46	095	000003	H09342
108	19	1	26	5	80	98	4	0471	74	0154	44 02	64 15	080	000003	H09343
114	19	5	26	5	80	98	4	0471	124	2100	42 55	62 59	135	000003	H09349
115	18	4	26	5	80	98	4	0471	145	2355	42 32	63 31	155	000001	H09350
120	15	3	27	5	80	98	4	0471	95	1533	42 47	64 35	105	000001	H09355
123	14	4	28	5	80	98	4	0471	49	0003	43 14	65 39	055	000014	H09358
124	13	4	28	5	80	98	4	0471	105	0245	43 01	65 27	110	000006	H09359
125	12	5	28	5	80	98	4	0471	89	0525	42 44	65 19	095	000001	H09360
132	8	4	29	5	80	98	4	0471	64	0647	41 37	66 30	075	000011	H09367
135	8	6	29	5	80	98	4	0471	200	1523	42 21	66 29	292	000003	H09370
136	9	5	29	5	80	98	4	0471	105	1823	42 43	66 27	115	000001	H09371
137	10	6	29	5	80	98	4	0471	70	2101	42 41	66 00	075	000001	H09372

SPECIES: #JUVENILE# HADDOCK (MELANOGRAMMUS AEGLEFINUS)

SEQ. SET	STATION LINE	NO.	DATE D	M	Y	GEAR	TYPE TOW	MESH SIZE	GEAR DEPTH (METERS)	TIME OF TOW	LATITUDE	LONGITUDE	BOTTOM DEPTH(M)	NUMBER CAUGHT	HUNTSMAN NUMBER
131	8	7	29	5	80	98	4	0471	85	0322	41 51	66 00	090	000001	H09366

SPECIES: #LARVAE# HADDOCK (MELANOGRAMMUS AEGLEFINUS)

SEQ. SET	STATION LINE	NO.	DATE D	M	Y	GEAR	TYPE TOW	MESH SIZE	GEAR DEPTH (METERS)	TIME OF TOW	LATITUDE	LONGITUDE	BOTTOM DEPTH(M)	NUMBER CAUGHT	HUNTSMAN NUMBER
65	28	1	15	5	80	98	4	0253	64	0153	44 50	62 02	074	000001	H09300
74	29	4	21	5	80	98	4	0471	49	1756	44 06	60 35	056	000001	H09309
93	25	1	24	5	80	98	4	0471	129	0219	43 56	61 59	133	000002	H09328
94	24	3	24	5	80	98	4	0471	70	0520	43 32	61 56	075	000004	H09329

SEQ. SET	STATION LINE	STATION NO.	DATE D	DATE M	DATE Y	GEAR	TYPE TOW	MESH SIZE	GEAR DEPTH (METERS)	TIME OF TOW	LATITUDE	LONGITUDE	BOTTOM DEPTH(M)	NUMBER CAUGHT	HUNTSMAN NUMBER
95	[illegible]	[illegible]	24	5	80	98	4	0471	85	0742	43 [illegible]	62 01	093	000010	H09330
96	[illegible]	[illegible]	24	5	80	98	4	0471	55	1026	43 37	62 36	071	000001	H09331
97	[illegible]	[illegible]	24	5	80	98	4	0471	85	1240	43 32	62 37	090	000019	H09332
98	[illegible]	5	24	5	80	98	4	0471	80	1500	43 28	62 27	085	000051	H09333
99	[illegible]	6	24	5	80	98	4	0471	80	1651	43 23	62 20	085	000038	H09334
100	[illegible]	7	24	5	80	98	4	0471	85	1903	43 10	62 10	100	000001	H09335
101	[illegible]	9	24	5	80	98	4	0471	90	2228	43 03	62 01	108	000001	H09336
102	21	6	25	5	80	98	4	0471	95	0058	43 09	62 30	100	000068	H09337
105	21	3	25	5	80	98	4	0471	200	0857	43 41	63 09	265	000002	H09340
107	21	1	25	5	80	98	4	0471	89	1529	44 16	63 46	095	000005	H09342
108	19	1	26	5	80	98	4	0471	74	0154	44 02	64 15	080	000001	H09343
111	19	3	26	5	80	98	4	0471	139	1045	43 19	63 23	130	000001	H09346
112	20	3	26	5	80	98	4	0471	110	1434	43 17	63 01	115	000003	H09347
113	20	4	26	5	80	98	4	0471	200	1831	42 51	62 33	459	000001	H09348
114	19	5	26	5	80	98	4	0471	124	2100	42 55	62 59	135	000004	H09349
115	18	4	26	5	80	98	4	0471	145	2355	42 52	63 31	155	000003	H09350
117	17	3	27	5	80	98	4	0471	85	0602	42 59	64 01	095	000001	H09352
119	14	3	27	5	80	98	4	0471	139	1152	42 31	64 38	195	000002	H09354
121	16	2	27	5	80	98	4	0471	114	1845	43 11	64 39	125	000001	H09356
123	14	1	28	5	80	98	4	0471	49	0003	43 14	65 29	055	000034	H09358
124	13	3	28	5	80	98	4	0471	105	0245	43 01	65 27	110	000247	H09359
125	12	5	28	5	80	98	4	0471	89	0525	42 44	65 28	095	000079	H09360
126	11	4	28	5	80	98	4	0471	89	0737	42 31	65 29	096	000004	H09361
133	7	8	29	5	80	98	4	0471	70	0913	41 57	66 31	077	000004	H09368
135	8	6	29	5	80	98	4	0471	200	1523	42 21	66 29	292	000002	H09370
136	9	5	29	5	80	98	4	0471	105	1823	42 43	66 27	115	000003	H09371
137	10	6	29	5	80	98	4	0471	70	2101	42 41	66 00	075	000017	H09372
138	11	3	29	5	80	98	4	0471	85	2334	43 02	65 58	105	000052	H09373

SPECIES: #JUVENILE# WHITE HAKE (UROPHYCIS TENUIS)

SEQ. SET	STATION LINE	STATION NO.	DATE D	DATE M	DATE Y	GEAR	TYPE TOW	MESH SIZE	GEAR DEPTH (METERS)	TIME OF TOW	LATITUDE	LONGITUDE	BOTTOM DEPTH(M)	NUMBER CAUGHT	HUNTSMAN NUMBER
99	22	6	24	5	80	98	4	0471	80	1651	43 23	62 20	085	000001	H09334

SPECIES: #LARVAE# CUSK (BROSME BROSME)

SEQ. SET	STATION LINE	STATION NO.	DATE D	DATE M	DATE Y	GEAR	TYPE TOW	MESH SIZE	GEAR DEPTH (METERS)	TIME OF TOW	LATITUDE	LONGITUDE	BOTTOM DEPTH(M)	NUMBER CAUGHT	HUNTSMAN NUMBER
99	22	6	24	5	80	98	4	0471	80	1651	43 23	62 20	085	000001	H09334
102	21	6	25	5	80	98	4	0471	95	0058	43 09	62 30	100	000001	H09337
124	13	3	28	5	80	98	4	0471	105	0245	43 01	65 27	110	000001	H09359

SPECIES: #JUVENILE# POLLOCK (POLLACHIUS VIRENS)

SEQ. SET	STATION LINE	STATION NO.	DATE D	DATE M	DATE Y	GEAR	TYPE TOW	MESH SIZE	GEAR DEPTH (METERS)	TIME OF TOW	LATITUDE	LONGITUDE	BOTTOM DEPTH(M)	NUMBER CAUGHT	HUNTSMAN NUMBER
61	31	2	14	5	80	98	4	0471	145	1350	44 48	60 32	154	000001	H09296
63	28	1	15	5	80	98	4	0253	64	0153	44 50	62 02	074	000002	H09300
123	14	1	28	5	80	98	4	0471	49	0003	43 14	65 29	055	000001	H09358
134	9	6	29	5	80	98	4	0471	200	1234	42 17	66 07	265	000002	H09369

SPECIES: #LARVAE# POLLOCK (POLLACHIUS VIRENS)

SEQ. SET	STATION LINE	STATION NO.	DATE D	DATE M	DATE Y	GEAR	TYPE TOW	MESH SIZE	GEAR DEPTH (METERS)	TIME OF TOW	LATITUDE	LONGITUDE	BOTTOM DEPTH(M)	NUMBER CAUGHT	HUNTSMAN NUMBER
63	28	1	15	5	80	98	4	0253	64	0153	44 50	62 02	074	000004	H09300

SPECIES: #LARVAE# REDFISH (SEBASTES TOTAL, UNSEPARATED)

SEQ. SET	STATION LINE	STATION NO.	DATE D	DATE M	DATE Y	GEAR	TYPE TOW	MESH SIZE	GEAR DEPTH (METERS)	TIME OF TOW	LATITUDE	LONGITUDE	BOTTOM DEPTH(M)	NUMBER CAUGHT	HUNTSMAN NUMBER
2	37	2	7	5	80	98	4	0471	110	1030	46 36	60 07	118	000005	H09237
3	37	1	7	5	80	98	4	0471	80	1245	46 44	60 16	100	000001	H09238
4	38	1	7	5	80	98	4	0471	200	1526	47 01	60 07	182	000010	H09239
5	39	1	7	5	80	98	4	0471	200	1735	46 58	59 53	286	000004	H09240
6	38	2	7	5	80	98	4	0471	110	1925	46 48	59 50	126	000003	H09241
7	38	3	7	5	80	98	4	0471	80	2112	46 38	59 37	088	000005	H09242
8	39	2	7	5	80	98	4	0471	200	2342	46 30	59 18	260	000002	H09243
9	38	4	8	5	80	98	4	0471	145	0135	46 26	59 21	144	000001	H09244
10	39	3	8	5	80	98	4	0471	N	0425	46 16	58 54	263	000002	H09245
11	38	5	8	5	80	98	4	0471	120	0654	46 01	58 48	145	000013	H09246
12	39	4	8	5	80	98	4	0471	99	0916	45 55	58 27	108	000004	H09247
14	39	5	8	5	80	98	4	0471	44	1329	45 41	58 07	130	000002	H09249
15	38	7	8	5	80	98	4	0471	153	1547	45 25	58 04	221	000018	H09250
16	38	8	8	5	80	98	4	0471	85	1816	45 13	57 45	095	000009	H09251
17	38	9	8	5	80	98	4	0471	200	2105	45 02	57 26	352	000004	H09252
18	39	6	8	5	80	98	4	0471	N	2309	44 59	57 10	445	000002	H09253
20	38	10	9	5	80	98	4	0471	200	0300	44 42	57 01	426	000012	H09255
21	39	8	9	5	80	98	4	0471	200	0734	44 35	56 43	400	000036	H09256
22	38	11	9	5	80	98	4	0471	200	1101	44 22	56 55	998	000037	H09257
23	37	10	9	5	80	98	4	0471	200	1335	44 19	57 03	998	000017	H09258
24	37	9	9	5	80	98	4	0471	42	1650	44 34	57 24	060	000001	H09259
25	37	8	9	5	80	98	4	0471	110	2103	45 02	58 02	120	000002	H09260
26	37	6	10	5	80	98	4	0471	64	1340	45 27	58 30	165	000018	H09261
31	36	2	11	5	80	98	4	0471	99	0447	45 26	59 01	105	000007	H09266
32	35	2	11	5	80	98	4	0471	70	0731	45 07	59 01	082	000004	H09267
33	35	3	11	5	80	98	4	0471	70	0920	45 02	58 50	090	000022	H09268
34	36	3	11	5	80	98	4	0471	64	1122	45 08	58 36	077	000004	H09269
35	36	4	11	5	80	98	4	0471	200	1400	44 53	58 22	223	000004	H09270
36	35	4	11	5	80	98	4	0471	119	1610	44 45	58 29	140	000001	H09271
37	34	5	11	5	80	98	4	0471	40	1850	44 38	58 00	052	000004	H09272
38	35	5	11	5	80	98	4	0471	200	2130	44 17	57 56	505	000100	H09273

SEQ. SET	STATION LINE	STATION NO.	DATE D	M	Y	GEAR	TYPE TOW	MESH SIZE	GEAR DEPTH (METERS)	TIME OF TOW	LATITUDE	LONGITUDE	BOTTOM DEPTH(M)	NUMBER CAUGHT	HUNTSMAN NUMBER
30	33	1	11	5 80		98	4	0471	99	0212	45 28	59 26	185	000001	H09265
45	34	4	12	5 80		98	4	0471	175	1732	44 44	58 59	238	000001	H09280
49	33	2	13	5 80		98	4	0471	124	0300	45 07	59 57	133	000002	H09284
51	32	1	13	5 80		98	4	0471	59	0918	45 02	60 22	071	000001	H09286
58	31	3	13	5 80		98	4	0471	49	1420	44 32	59 43	059	000002	H09288
59	31	4	14	5 80		98	4	0471	105	0751	44 15	59 48	116	000002	H09294
60	31	3	14	5 80		98	4	0471	124	1026	44 29	60 05	135	000009	H09295
61	31	2	14	5 80		98	4	0471	145	1350	44 48	60 32	154	000005	H09296
62	31	1	14	5 80		98	4	0471	64	1834	45 08	61 00	073	000002	H09297
65	30	1	14	5 80		98	4	0471	175	2041	44 54	61 08	185	000004	H09298
66	28	1	15	5 80		98	4	0253	64	0153	44 50	62 02	074	000004	H09300
69	27	1	20	5 80		98	4	0471	95	1858	44 19	63 39	105	000002	H09301
70	28	2	21	5 80		98	4	0471	154	0445	44 33	61 57	170	000003	H09304
71	30	2	21	5 80		98	4	0471	135	0755	44 29	61 27	145	000002	H09305
72	30	3	21	5 80		98	4	0471	70	1024	44 28	60 58	082	000003	H09306
74	31	4	21	5 80		98	4	0471	34	1250	44 29	60 30	040	000024	H09307
75	31	5	21	5 80		98	4	0471	49	1756	44 06	60 35	056	000005	H09309
76	31	6	21	5 80		98	4	0471	40	2005	44 01	60 55	045	000053	H09310
77	31	7	21	5 80		98	4	0471	50	2306	43 43	60 28	055	000021	H09311
78	31	8	21	5 80		98	4	0471	200	1923	43 13	61 09	200	000001	H09318
88	26	1	23	5 80		98	4	0471	34	0652	43 46	61 01	045	000007	H09322
89	27	1	23	5 80		98	4	0471	40	0943	43 55	61 28	048	000002	H09323
93	24	1	23	5 80		98	4	0471	135	1335	44 09	61 32	144	000002	H09324
93	24	2	24	5 80		98	4	0471	129	2243	43 54	62 19	137	000001	H09327
94	24	3	24	5 80		98	4	0471	129	0219	43 56	61 59	135	000001	H09328
98	22	5	24	5 80		98	4	0471	70	0520	43 32	61 56	075	000001	H09329
99	22	6	24	5 80		98	4	0471	80	1500	43 26	62 27	085	000005	H09333
101	22	8	24	5 80		98	4	0471	80	1651	43 23	62 20	085	000002	H09334
106	21	2	25	5 80		98	4	0471	99	2126	43 03	62 01	108	000002	H09336
109	19	2	26	5 80		98	4	0471	189	1220	44 02	63 33	175	000026	H09341
112	20	3	26	5 80		98	4	0471	200	0535	43 42	63 56	244	000001	H09344
113	20	4	26	5 80		98	4	0471	110	1434	43 17	63 01	115	000001	H09347
119	14	3	27	5 80		98	4	0471	200	1831	42 31	62 33	459	000002	H09348
108	19	1	26	5 80		98	4	0471	74	0154	44 02	64 15	080	000006	H09343
119	14	3	27	5 80		98	4	0471	139	1152	42 31	64 38	195	000001	H09354
121	14	1	28	5 80		98	4	0471	49	0003	43 14	65 29	053	000022	H09358
124	12	3	28	5 80		98	4	0471	105	0245	43 01	65 27	110	000019	H09359
125	7	8	29	5 80		98	4	0471	89	0525	42 44	65 28	095	000006	H09360
127	10	9	29	5 80		98	4	0471	70	0913	41 57	66 31	077	000001	H09368
128	11	3	29	5 80		98	4	0471	70	2101	42 41	66 00	075	000001	H09372
130	11	5	30	5 80		98	4	0471	85	2334	43 02	65 58	105	000002	H09373

SPECIES: #LARVAE# AMERICAN PLAICE (HIPPOGLOSSOIDES PLATESSOIDES)

SEQ. SET	STATION LINE	STATION NO.	DATE D	M	Y	GEAR	TYPE TOW	MESH SIZE	GEAR DEPTH (METERS)	TIME OF TOW	LATITUDE	LONGITUDE	BOTTOM DEPTH(M)	NUMBER CAUGHT	HUNTSMAN NUMBER
34	29	1	14	5 80		98	4	0253	95	2244	44 48	61 30	105	000001	H09299

SPECIES: #LARVAE# WITCH FLOUNDER (GLYPTOCEPHALUS CYNOGLOSSUS)

SPECIES: #LARVAE# YELLOWTAIL FLOUNDER (LIMANDA FERRUGINEA)

SEQ. SET	STATION LINE	NO.	DATE D	M	Y	GEAR	TYPE TOW	MESH SIZE	GEAR DEPTH (METERS)	TIME OF TOW	LATITUDE	LONGITUDE	BOTTOM DEPTH(M)	NUMBER CAUGHT	HUNTSMAN NUMBER
75	28	3	21	5	80	98	4	0471	40	2005	44 01	60 55	045	000002	H09310
88	26	3	23	5	80	98	4	0471	40	0943	43 55	61 25	048	000001	H09327
107	21	1	25	5	80	98	4	0471	89	1529	44 16	63 46	095	000001	H09342
123	14	1	28	5	80	98	4	0471	49	0003	43 14	65 29	055	000002	H09358
124	15	2	28	5	80	98	4	0471	105	0245	43 01	65 27	110	000004	H09359
125	12	5	28	5	80	98	4	0471	89	0525	42 44	65 26	095	000001	H09360

SPECIES: #LARVAE# WINTER FLOUNDER (PSEUDOPLEURONECTES AMERICANUS)

SEQ. SET	STATION LINE	NO.	DATE D	M	Y	GEAR	TYPE TOW	MESH SIZE	GEAR DEPTH (METERS)	TIME OF TOW	LATITUDE	LONGITUDE	BOTTOM DEPTH(M)	NUMBER CAUGHT	HUNTSMAN NUMBER
98	22	5	24	5	80	98	4	0471	80	1500	43 26	62 27	085	000001	H09333
107	21	1	25	5	80	98	4	0471	89	1529	44 16	63 46	095	000001	H09342

SPECIES: #LARVAE# (PLEURONECTIDAE)

SEQ. SET	STATION LINE	NO.	DATE D	M	Y	GEAR	TYPE TOW	MESH SIZE	GEAR DEPTH (METERS)	TIME OF TOW	LATITUDE	LONGITUDE	BOTTOM DEPTH(M)	NUMBER CAUGHT	HUNTSMAN NUMBER
75	28	3	21	5	80	98	4	0471	40	2005	44 01	60 55	045	000010	H09310
95	23	3	24	5	80	98	4	0471	85	0742	43 22	62 01	093	000001	H09330
123	14	1	28	5	80	98	4	0471	49	0003	43 14	65 29	055	000001	H09358

SPECIES: #JUVENILE# ATLANTIC WOLFFISH (ANARHICHAS LUPUS)

SEQ. SET	STATION LINE	NO.	DATE D	M	Y	GEAR	TYPE TOW	MESH SIZE	GEAR DEPTH (METERS)	TIME OF TOW	LATITUDE	LONGITUDE	BOTTOM DEPTH(M)	NUMBER CAUGHT	HUNTSMAN NUMBER
1	37	3	7	5	80	98	4	0471	45	0743	46 22	59 48	056	000001	H09236
23	37	10	9	5	80	98	4	0471	200	1355	44 19	57 03	098	000001	H09238
26	37	6	10	5	80	98	4	0471	64	1340	45 27	58 30	165	000002	H09261
33	35	3	11	5	80	98	4	0471	70	0920	45 02	58 50	090	000001	H09268
38	35	5	11	5	80	98	4	0471	200	2130	44 17	57 56	505	000001	H09273
46	33	4	12	5	80	98	4	0471	99	1950	44 39	59 20	133	000001	H09281
61	31	2	14	5	80	98	4	0471	145	1330	44 48	60 32	154	000001	H09296
64	29	1	14	5	80	98	4	0253	95	2244	44 48	61 30	105	000001	H09299
71	29	2	21	5	80	98	4	0471	70	1024	44 28	60 58	082	000001	H09306
73	30	3	21	5	80	98	4	0471	164	1530	44 12	60 14	170	000001	H09308
87	27	4	23	5	80	98	4	0471	34	0632	43 46	61 01	045	000001	H09322
89	27	3	23	5	80	98	4	0471	135	1335	44 09	61 32	144	000001	H09324
98	22	5	24	5	80	98	4	0471	80	1500	43 26	62 27	085	000001	H09333
108	19	1	26	5	80	98	4	0471	74	0154	44 02	64 15	080	000001	H09343
121	16	2	27	5	80	98	4	0471	114	1845	43 11	64 39	125	000001	H09356

SPECIES: #LARVAE# ATLANTIC WOLFFISH (ANARHICHAS LUPUS)

SEQ. SET	STATION LINE	NO.	DATE D	M	Y	GEAR	TYPE TOW	MESH SIZE	GEAR DEPTH (METERS)	TIME OF TOW	LATITUDE	LONGITUDE	BOTTOM DEPTH(M)	NUMBER CAUGHT	HUNTSMAN NUMBER
5	39	1	7	5	80	98	4	0471	200	1735	46 58	59 53	286	000002	H09240
7	38	3	7	5	80	98	4	0471	80	2112	46 38	59 37	088	000002	H09242
10	39	3	8	5	80	98	4	0471	W	0425	46 16	58 54	263	000001	H09245
11	38	5	8	5	80	98	4	0471	120	0654	46 01	58 48	145	000001	H09246
12	39	4	8	5	80	98	4	0471	99	0916	45 55	58 27	108	000002	H09247
13	38	6	8	5	80	98	4	0471	150	1115	45 44	58 24	155	000001	H09248
15	38	7	8	5	80	98	4	0471	153	1547	45 25	58 04	221	000002	H09250
24	37	9	9	5	80	98	4	0471	42	1650	44 34	57 24	060	000001	H09259
25	37	8	9	5	80	98	4	0471	110	2103	45 02	58 02	120	000002	H09260
26	37	6	10	5	80	98	4	0471	64	1340	45 27	58 30	165	000003	H09261
27	37	5	10	5	80	98	4	0471	194	1754	45 48	59 03	209	000003	H09262
28	37	4	10	5	80	98	4	0471	34	2100	46 07	59 30	045	000005	H09263
29	36	1	10	5	80	98	4	0471	110	2333	45 46	59 28	119	000001	H09264
30	35	1	11	5	80	98	4	0471	99	0212	45 28	59 26	105	000002	H09265
31	36	2	11	5	80	98	4	0471	99	0447	45 26	59 01	105	000002	H09266
33	35	3	11	5	80	98	4	0471	70	0920	45 02	58 50	090	000001	H09268
34	36	3	11	5	80	98	4	0471	64	1122	45 08	58 36	077	000001	H09269
36	35	4	11	5	80	98	4	0471	119	1610	44 45	58 29	140	000001	H09271
47	33	3	12	5	80	98	4	0471	99	2206	44 51	59 36	120	000001	H09282
48	34	2	13	5	80	98	4	0471	85	0055	45 12	59 36	094	000001	H09283
53	32	3	13	5	80	98	4	0471	49	1420	44 32	59 43	059	000003	H09286
70	28	2	21	5	80	98	4	0471	135	0755	44 29	61 27	145	000001	H09305

SPECIES: #LARVAE# ATLANTIC HERRING (CLUPEA HARENGUS HARENGUS)

SEQ. SET	STATION LINE	NO.	DATE D	M	Y	GEAR	TYPE TOW	MESH SIZE	GEAR DEPTH (METERS)	TIME OF TOW	LATITUDE	LONGITUDE	BOTTOM DEPTH(M)	NUMBER CAUGHT	HUNTSMAN NUMBER
9	38	4	8	5	80	98	4	0471	145	0135	46 26	59 21	144	000001	H09244
28	37	4	10	5	80	98	4	0471	34	2100	46 07	59 30	045	000002	H09263
30	35	1	11	5	80	98	4	0471	99	0212	45 28	59 26	105	000001	H09265
33	35	3	11	5	80	98	4	0471	70	0920	45 02	58 50	090	000001	H09268
48	34	2	13	5	80	98	4	0471	85	0055	45 12	59 36	094	000001	H09283
62	31	1	14	5	80	98	4	0471	64	1834	45 08	61 00	075	000006	H09297
63	30	1	14	5	80	98	4	0471	175	2041	44 54	61 08	182	000001	H09298
65	28	1	15	5	80	98	4	0253	64	0153	44 50	62 02	074	000015	H09300

SPECIES: #JUVENILE# CAPELIN (MALLOTUS VILLOSUS)

SEQ. SET	STATION LINE	STATION NO.	DATE D	DATE M	DATE Y	GEAR	TYPE TOW	MESH SIZE	GEAR DEPTH (METERS)	TIME OF TOW	LATITUDE	LONGITUDE	BOTTOM DEPTH(M)	NUMBER CAUGHT	HUNTSMAN NUMBER
7	38	3	7	5	80	98	4	0471	110	1930	46 36	60 07	118	000002	H09237
8	39	2	7	5	80	98	4	0471	80	1245	46 44	60 16	100	000001	H09238
9	37	1	7	5	80	98	4	0471	85	1816	45 13	57 45	095	000001	H09241
16	36	8	8	5	80	98	4	0471	34	2100	46 07	59 30	045	000001	H09263
26	37	4	10	5	80	98	4	0471	34	2100	46 07	59 30	045	000001	H09263
29	36	1	10	5	80	98	4	0471	110	2333	45 46	59 28	119	000001	H09264

SPECIES: #LARVAE# ATLANTIC MACKEREL (SCOMBER SCOMBRUS)

SEQ. SET	STATION LINE	STATION NO.	DATE D	DATE M	DATE Y	GEAR	TYPE TOW	MESH SIZE	GEAR DEPTH (METERS)	TIME OF TOW	LATITUDE	LONGITUDE	BOTTOM DEPTH(M)	NUMBER CAUGHT	HUNTSMAN NUMBER
98	22	5	24	5	80	98	4	0471	80	1500	43 26	62 27	085	000001	H09333

SPECIES: #JUVENILE# FISH (UNIDENTIFIED LARVAE)

SEQ. SET	STATION LINE	STATION NO.	DATE D	DATE M	DATE Y	GEAR	TYPE TOW	MESH SIZE	GEAR DEPTH (METERS)	TIME OF TOW	LATITUDE	LONGITUDE	BOTTOM DEPTH(M)	NUMBER CAUGHT	HUNTSMAN NUMBER
46	33	4	12	5	80	98	4	0471	99	1950	44 39	59 20	133	000001	H09281
65	28	1	15	5	80	98	4	0253	64	0153	44 50	62 02	074	000001	H09300
117	14	1	28	5	80	98	4	0471	49	0003	43 14	65 29	055	000001	H09358
120	8	6	29	5	80	98	4	0471	200	1523	42 21	66 29	292	000001	H09370

SPECIES: #LARVAE# FISH (UNIDENTIFIED LARVAE)

SEQ. SET	STATION LINE	STATION NO.	DATE D	DATE M	DATE Y	GEAR	TYPE TOW	MESH SIZE	GEAR DEPTH (METERS)	TIME OF TOW	LATITUDE	LONGITUDE	BOTTOM DEPTH(M)	NUMBER CAUGHT	HUNTSMAN NUMBER
7	38	3	7	5	80	98	4	0471	80	2112	46 38	59 37	088	000005	H09242
8	39	2	7	5	80	98	4	0471	200	2342	46 30	59 18	260	000001	H09243
11	38	5	8	5	80	98	4	0471	120	0654	46 01	58 48	145	000002	H09246
12	37	4	8	5	80	98	4	0471	99	0916	45 55	58 27	108	000003	H09247
14	39	5	8	5	80	98	4	0471	44	1329	45 41	58 07	130	000001	H09249
21	39	8	9	5	80	98	4	0471	200	0734	44 35	56 43	400	000001	H09256
23	37	10	9	5	80	98	4	0471	200	1355	44 19	57 03	998	000001	H09258
25	37	8	9	5	80	98	4	0471	110	2103	45 02	58 02	120	000002	H09260
27	37	5	10	5	80	98	4	0471	194	1754	45 48	59 03	209	000001	H09262
28	37	4	10	5	80	98	4	0471	34	2100	46 07	59 30	045	000054	H09263
29	36	1	10	5	80	98	4	0471	110	2333	45 46	59 28	119	000007	H09264
30	35	1	11	5	80	98	4	0471	99	0212	45 28	59 26	105	000002	H09265
31	36	2	11	5	80	98	4	0471	99	0447	45 26	59 01	105	000008	H09266
33	35	3	11	5	80	98	4	0471	70	0920	45 02	58 50	090	000001	H09268
34	36	3	11	5	80	98	4	0471	64	1122	45 08	58 36	077	000005	H09269
35	36	4	11	5	80	98	4	0471	200	1400	44 53	58 22	223	000011	H09270
36	35	4	11	5	80	98	4	0471	119	1610	44 45	58 29	140	000003	H09271
37	36	5	11	5	80	98	4	0471	40	1850	44 38	58 00	052	000002	H09272
38	35	5	11	5	80	98	4	0471	200	2130	44 17	57 56	505	000003	H09273
41	33	7	12	5	80	98	4	0471	200	0706	43 53	58 24	998	000002	H09276
42	33	6	12	5	80	98	4	0471	W	0934	44 09	58 40	072	000017	H09277
43	34	5	12	5	80	98	4	0471	W	1215	44 27	58 37	063	000003	H09278
45	34	4	12	5	80	98	4	0471	175	1732	44 44	58 59	238	000007	H09280
47	33	3	12	5	80	98	4	0471	99	2208	44 53	59 36	120	000001	H09282
50	34	1	13	5	80	98	4	0471	150	0605	45 29	60 02	160	000156	H09285
52	32	2	13	5	80	98	4	0471	200	1207	44 43	59 58	226	000021	H09287
54	32	4	13	5	80	98	4	0471	200	1700	44 17	59 23	244	000005	H09289
56	32	6	13	5	80	98	4	0471	200	2124	43 57	58 59	998	000002	H09291
58	31	5	14	5	80	98	4	0471	49	0355	43 53	59 17	058	000011	H09293
62	31	1	14	5	80	98	4	0471	64	1834	45 08	61 00	075	000001	H09297
63	30	1	14	5	80	98	4	0471	175	2041	44 54	61 08	185	000003	H09298
64	29	1	15	5	80	98	4	0253	95	2244	44 48	61 30	105	000005	H09299
65	28	1	15	5	80	98	4	0253	64	0153	44 50	62 02	074	000001	H09300
69	32	3	15	5	80	98	4	0471	154	0445	44 33	61 57	170	000002	H09304
72	30	2	15	5	80	98	4	0471	34	1750	44 29	60 30	040	000003	H09307
73	30	4	15	5	80	98	4	0471	40	2005	44 01	60 55	045	000017	H09310
76	30	3	15	5	80	98	4	0471	50	2306	43 43	60 28	055	000013	H09311
77	29	5	15	5	80	98	4	0471	59	0155	43 41	59 59	065	000002	H09312
78	30	4	15	5	80	98	4	0471	200	0455	43 36	59 27	690	000002	H09313
80	28	5	15	5	80	98	4	0471	200	1042	43 19	60 35	998	000003	H09315
81	27	5	15	5	80	98	4	0471	200	1335	43 23	60 34	215	000040	H09316
83	25	5	15	5	80	98	4	0471	200	1923	43 13	61 09	800	000001	H09318
84	24	4	15	5	80	98	4	0471	105	2158	43 09	61 27	116	000003	H09319
85	23	4	15	5	80	98	4	0471	200	0010	43 02	61 35	340	000002	H09320
86	25	4	15	5	80	98	4	0471	55	0355	43 31	61 26	062	000006	H09321
87	27	4	15	5	80	98	4	0471	34	0632	43 46	61 31	045	000019	H09322
92	24	2	15	5	80	98	4	0471	129	2243	43 54	62 19	137	000008	H09327
93	24	3	15	5	80	98	4	0471	129	0219	43 36	61 59	133	000003	H09328
94	24	4	15	5	80	98	4	0471	70	0520	43 22	61 56	075	000001	H09329
95	23	3	15	5	80	98	4	0471	85	0742	43 22	62 21	093	000002	H09330
96	23	2	15	5	80	98	4	0471	59	1028	43 37	62 26	071	000003	H09331
97	22	4	15	5	80	98	4	0471	85	1240	43 32	62 37	090	000003	H09332
98	22	5	15	5	80	98	4	0471	80	1500	43 26	62 27	085	000002	H09333
99	22	6	15	5	80	98	4	0471	80	1651	43 23	62 20	085	000014	H09334
100	22	7	15	5	80	98	4	0471	89	1903	43 10	62 10	100	000004	H09335
101	22	8	15	5	80	98	4	0471	99	2126	43 03	62 01	108	000001	H09336
102	21	8	15	5	80	98	4	0471	95	0058	43 09	62 30	100	000029	H09337
106	21	7	15	5	80	98	4	0471	169	1200	44 02	63 33	175	000001	H09341
111	19	3	15	5	80	98	4	0471	59	1339	44 16	63 46	095	000001	H09342
112	19	4	15	5	80	98	4	0471	154	1100	42 55	64 59	115	000006	H09349
114	19	4	26	5	80	98	4	0471	145	1355	43 01	65 31	155	000001	H09350
115	17	4	15	5	80	98	4	0471	18	1003	43 12	65 19	155	000013	H09358
116	16	4	15	5	80	98	4	0471	105	1245	43 21	65 27	110	000020	H09359
118	15	4	15	5	80	98	4	0471	59	1622	43 44	65 13	065	000011	H09360
119	10	4	15	5	80	98	4	0471	110	1947	42 16	65 30	120	000002	H09362

129	8	8	28	5 80	98	4	0471	200	1944	41 02	65 12	998	000008	H09364
[illegible]	8	7	[illegible]	5 80	98	4	0471	[illegible]	[illegible]	[illegible]	[illegible]	[illegible]	[illegible]	[illegible]
[illegible]	6	4	[illegible]	5 80	98	4	0471	64	0847	[illegible]	[illegible]	[illegible]	[illegible]	[illegible]
[illegible]	9	6	29	5 80	98	4	0471	200	1236	42 27	66 07	265	000001	H09369
[illegible]	8	6	29	5 80	98	4	0471	200	1523	42 21	66 29	292	000006	H09371
[illegible]	8	4	29	5 80	98	4	0471	100	1823	42 42	66 27	118	000001	H09372
138	11	5	29	5 80	98	4	0471	82	2334	43 01	65 58	102	000003	H09373

SPECIES: #JUVENILE# BLACKBELLY ROSEFISH (HELICOLENUS DACTYLOPTERUS)

SEQ. SET	STATION LINE	NO.	DATE D	M	Y	GEAR	TYPE TOW	MESH SIZE	GEAR DEPTH (METERS)	TIME OF TOW	LATITUDE	LONGITUDE	BOTTOM DEPTH(M)	NUMBER CAUGHT	HUNTSMAN NUMBER
130	7	9	29	5 80	98	4	0471	154	0817	41 27	66 00	160	000001	H09365

SPECIES: #ADULT# LANTERNFISH (MYCTOPHIDAE)

SEQ. SET	STATION LINE	NO.	DATE D	M	Y	GEAR	TYPE TOW	MESH SIZE	GEAR DEPTH (METERS)	TIME OF TOW	LATITUDE	LONGITUDE	BOTTOM DEPTH(M)	NUMBER CAUGHT	HUNTSMAN NUMBER
37	31	7	14	5 80	98	4	0471	200	0053	43 36	58 56	998	000498	H09292

SPECIES: #JUVENILE# LANTERNFISH (MYCTOPHIDAE)

SEQ. SET	STATION LINE	NO.	DATE D	M	Y	GEAR	TYPE TOW	MESH SIZE	GEAR DEPTH (METERS)	TIME OF TOW	LATITUDE	LONGITUDE	BOTTOM DEPTH(M)	NUMBER CAUGHT	HUNTSMAN NUMBER
18	39	6	8	5 80	98	4	0471	W	2309	44 59	57 10	445	000003	H09253
20	38	10	9	5 80	98	4	0471	200	0500	44 42	57 01	426	000001	H09255
38	33	5	11	5 80	98	4	0471	200	2130	44 17	57 56	505	000087	H09273
39	35	6	12	5 80	98	4	0471	200	0043	43 58	57 37	998	000155	H09274
40	34	7	12	5 80	98	4	0471	200	0350	43 56	57 56	998	000083	H09275
41	33	7	12	5 80	98	4	0471	200	0706	43 55	58 24	998	000018	H09276
56	32	6	13	5 80	98	4	0471	200	2124	43 57	58 59	998	000095	H09291
58	31	5	14	5 80	98	4	0471	49	0355	43 53	59 17	058	000137	H09293
59	31	4	14	5 80	98	4	0471	105	0751	44 15	59 48	116	000013	H09294
60	31	3	14	5 80	98	4	0471	124	1026	44 29	60 05	135	000003	H09295
61	31	2	14	5 80	98	4	0471	145	1350	44 46	60 32	154	000003	H09296
62	31	1	14	5 80	98	4	0471	64	1834	45 08	61 00	075	000001	H09297
86	25	4	23	5 80	98	4	0471	55	0355	43 31	61 26	062	000006	H09321
117	17	3	27	5 80	98	4	0471	85	0602	42 59	64 01	095	000013	H09352
118	16	3	27	5 80	98	4	0471	W	0827	42 43	64 08	382	000005	H09353

SPECIES: #LARVAE# LANTERNFISH (MYCTOPHIDAE)

SEQ. SET	STATION LINE	NO.	DATE D	M	Y	GEAR	TYPE TOW	MESH SIZE	GEAR DEPTH (METERS)	TIME OF TOW	LATITUDE	LONGITUDE	BOTTOM DEPTH(M)	NUMBER CAUGHT	HUNTSMAN NUMBER
52	32	2	13	5 80	98	4	0471	200	1207	44 43	59 58	226	000001	H09287
78	30	4	22	5 80	98	4	0471	200	0455	43 36	59 27	690	000007	H09313
79	29	7	22	5 80	98	4	0471	200	0745	43 17	59 33	998	000005	H09314
81	27	5	22	5 80	98	4	0471	200	1335	43 23	60 34	215	000027	H09316
82	25	6	22	5 80	98	4	0471	200	1700	43 04	60 51	998	000011	H09317
94	24	4	22	5 80	98	4	0471	105	2155	43 09	61 27	116	000001	H09319
98	22	5	24	5 80	98	4	0471	70	0520	43 32	61 56	075	000010	H09329
101	22	8	24	5 80	98	4	0471	80	1500	43 26	62 27	085	000001	H09333
112	20	3	26	5 80	98	4	0471	99	2126	43 03	62 01	108	000001	H09336
127	10	7	28	5 80	98	4	0471	110	1434	43 17	63 01	115	000002	H09347
128	9	7	28	5 80	98	4	0471	110	1047	42 08	65 30	120	000003	H09362
129	8	8	28	5 80	98	4	0471	200	1432	41 47	65 31	998	000008	H09363

SPECIES: #ADULT# GLACIER LANTERNFISH (BENTHOSEMA GLACIALE)

SEQ. SET	STATION LINE	NO.	DATE D	M	Y	GEAR	TYPE TOW	MESH SIZE	GEAR DEPTH (METERS)	TIME OF TOW	LATITUDE	LONGITUDE	BOTTOM DEPTH(M)	NUMBER CAUGHT	HUNTSMAN NUMBER
20	38	10	9	5 80	98	4	0471	200	0500	44 42	57 01	426	000001	H09255
116	17	4	27	5 80	98	4	0471	200	0225	42 42	63 33	954	000025	H09351

SPECIES: #JUVENILE# GLACIER LANTERNFISH (BENTHOSEMA GLACIALE)

SEQ. SET	STATION LINE	NO.	DATE D	M	Y	GEAR	TYPE TOW	MESH SIZE	GEAR DEPTH (METERS)	TIME OF TOW	LATITUDE	LONGITUDE	BOTTOM DEPTH(M)	NUMBER CAUGHT	HUNTSMAN NUMBER
18	39	6	8	5 80	98	4	0471	W	2309	44 59	57 10	445	000001	H09253
20	38	10	9	5 80	98	4	0471	200	0500	44 42	57 01	426	000001	H09255

SPECIES: #LARVAE# GLACIER LANTERNFISH (BENTHOSEMA GLACIALE)

SEQ. SET	STATION LINE	NO.	DATE D	M	Y	GEAR	TYPE TOW	MESH SIZE	GEAR DEPTH (METERS)	TIME OF TOW	LATITUDE	LONGITUDE	BOTTOM DEPTH(M)	NUMBER CAUGHT	HUNTSMAN NUMBER
78	30	4	22	5 80	98	4	0471	200	0455	43 36	59 27	690	000003	H09313
81	27	5	22	5 80	98	4	0471	200	1335	43 23	60 34	215	000001	H09316
123	14	1	28	5 80	98	4	0471	49	0003	43 14	65 29	055	000001	H09358

SPECIES: #JUVENILE# BOA DRAGONFISH (STOMIAS BOA FEROX)

SEQ. SET	STATION LINE	NO.	DATE D	M	Y	GEAR	TYPE TOW	MESH SIZE	GEAR DEPTH (METERS)	TIME OF TOW	LATITUDE	LONGITUDE	BOTTOM DEPTH(M)	NUMBER CAUGHT	HUNTSMAN NUMBER
39	35	6	12	5 80	98	4	0471	200	0043	43 58	57 37	998	000003	H09274
40	34	7	12	5 80	98	4	0471	200	0350	43 56	57 56	998	000001	H09275

SPECIES: #JUVENILE# VIPERFISH (CHAULIODUS SLOANI)

SEQ. SET	STATION LINE	NO.	DATE D	M	Y	GEAR	TYPE TOW	MESH SIZE	GEAR DEPTH (METERS)	TIME OF TOW	LATITUDE	LONGITUDE	BOTTOM DEPTH(M)	NUMBER CAUGHT	HUNTSMAN NUMBER
39	35	6	12	5	80	98	4	0471	200	0043	43 58	57 37	998	000005	H09274
40	34	6	12	5	80	98	4	0471	200	0350	43 56	57 58	998	000002	H09275

SPECIES: #JUVENILE# BOITRE BLACKSMELT (BATHYLAGUS EURYOPS)

SEQ. SET	STATION LINE	NO.	DATE D	M	Y	GEAR	TYPE TOW	MESH SIZE	GEAR DEPTH (METERS)	TIME OF TOW	LATITUDE	LONGITUDE	BOTTOM DEPTH(M)	NUMBER CAUGHT	HUNTSMAN NUMBER
57	31	7	14	5	80	98	4	0471	200	0053	43 36	58 56	998	000002	H09292

SPECIES: #JUVENILE# (DIAPHUS SP.)

SEQ. SET	STATION LINE	NO.	DATE D	M	Y	GEAR	TYPE TOW	MESH SIZE	GEAR DEPTH (METERS)	TIME OF TOW	LATITUDE	LONGITUDE	BOTTOM DEPTH(M)	NUMBER CAUGHT	HUNTSMAN NUMBER
85	23	4	23	5	80	98	4	0471	200	0010	43 02	61 35	340	000001	H09320

SPECIES: #LARVAE# CODS (GADIDAE F.)

SEQ. SET	STATION LINE	NO.	DATE D	M	Y	GEAR	TYPE TOW	MESH SIZE	GEAR DEPTH (METERS)	TIME OF TOW	LATITUDE	LONGITUDE	BOTTOM DEPTH(M)	NUMBER CAUGHT	HUNTSMAN NUMBER
62	31	1	14	5	80	98	4	0471	64	1834	45 08	61 00	075	000001	H09297
64	29	1	14	5	80	98	4	0253	95	2244	44 48	61 30	105	000001	H09299
112	20	3	26	5	80	98	4	0471	110	1434	43 17	63 01	115	000001	H09347
114	19	5	26	5	80	98	4	0471	124	2100	42 55	62 59	135	000002	H09349
131	8	7	29	5	80	98	4	0471	85	0322	41 51	66 00	090	000004	H09366
138	11	3	29	5	80	98	4	0471	85	2334	43 02	65 58	105	000001	H09373

SPECIES: #LARVAE# HERRING/CAPELIN LIKE (CLUPEIDAE/OSMERIDAE)

SEQ. SET	STATION LINE	NO.	DATE D	M	Y	GEAR	TYPE TOW	MESH SIZE	GEAR DEPTH (METERS)	TIME OF TOW	LATITUDE	LONGITUDE	BOTTOM DEPTH(M)	NUMBER CAUGHT	HUNTSMAN NUMBER
35	36	4	11	5	80	98	4	0471	200	1400	44 53	58 22	223	000001	H09270

SPECIES: #JUVENILE# (BATHYLAGUS SP.)

SEQ. SET	STATION LINE	NO.	DATE D	M	Y	GEAR	TYPE TOW	MESH SIZE	GEAR DEPTH (METERS)	TIME OF TOW	LATITUDE	LONGITUDE	BOTTOM DEPTH(M)	NUMBER CAUGHT	HUNTSMAN NUMBER
39	35	6	12	5	80	98	4	0471	200	0043	43 58	57 37	998	000002	H09274

SPECIES: #LARVAE# (BATHYLAGUS SP.)

SEQ. SET	STATION LINE	NO.	DATE D	M	Y	GEAR	TYPE TOW	MESH SIZE	GEAR DEPTH (METERS)	TIME OF TOW	LATITUDE	LONGITUDE	BOTTOM DEPTH(M)	NUMBER CAUGHT	HUNTSMAN NUMBER
129	8	8	28	5	80	98	4	0471	200	1944	41 02	65 12	998	000001	H09364

SPECIES: #JUVENILE# (SVETOVIDOVIA SP.)

SEQ. SET	STATION LINE	NO.	DATE D	M	Y	GEAR	TYPE TOW	MESH SIZE	GEAR DEPTH (METERS)	TIME OF TOW	LATITUDE	LONGITUDE	BOTTOM DEPTH(M)	NUMBER CAUGHT	HUNTSMAN NUMBER
79	29	7	22	5	80	98	4	0471	200	0745	43 17	59 33	998	000001	H0935

SPECIES: #LARVAE# LONGHORN SCULPIN (MYOXOCEPHALUS OCTODECEMSPINOSUS)

SEQ. SET	STATION LINE	NO.	DATE D	M	Y	GEAR	TYPE TOW	MESH SIZE	GEAR DEPTH (METERS)	TIME OF TOW	LATITUDE	LONGITUDE	BOTTOM DEPTH(M)	NUMBER CAUGHT	HUNTSMAN NUMBER
2	37	2	7	5	80	98	4	0471	110	1030	46 36	60 07	118	000001	H09237
28	37	4	10	5	80	98	4	0471	34	2100	46 07	59 30	045	000002	H09263
43	34	6	12	5	80	98	4	0471	W	1215	44 27	58 37	363	000001	H09278
53	32	3	13	5	80	98	4	0471	49	1420	44 32	59 43	059	000001	H09288
83	20	1	16	5	80	98	4	0471	175	2041	44 54	61 08	185	000001	H09298
94	30	3	21	5	80	98	4	0471	34	1250	44 29	60 30	040	000010	H09307
96	33	3	21	5	80	98	4	0471	184	1530	44 12	60 14	170	000001	H09308
75	28	3	21	5	80	98	4	0471	40	2005	44 01	60 55	045	000006	H09310
76	28	4	21	5	80	98	4	0471	50	2306	43 43	60 28	055	000001	H09311
87	27	4	23	5	80	98	4	0471	34	0452	43 46	61 01	045	000003	H09322
132	6	4	29	5	80	98	4	0471	64	0847	41 37	66 30	075	000001	H09367

SPECIES: #LARVAE# SHORTHORN SCULPIN (MYOXOCEPHALUS SCORPIUS)

SEQ. SET	STATION LINE	NO.	DATE D	M	Y	GEAR	TYPE TOW	MESH SIZE	GEAR DEPTH (METERS)	TIME OF TOW	LATITUDE	LONGITUDE	BOTTOM DEPTH(M)	NUMBER CAUGHT	HUNTSMAN NUMBER
2	37	2	7	5	80	98	4	0471	110	1030	46 36	60 07	118	000002	H09237
28	37	4	10	5	80	98	4	0471	34	2100	46 07	59 30	045	000004	H09263

SPECIES: #LARVAE# GRUBBY (MYOXOCEPHALUS AENEUS)

SEQ. SET	STATION LINE	NO.	DATE D	M	Y	GEAR	TYPE TOW	MESH SIZE	GEAR DEPTH (METERS)	TIME OF TOW	LATITUDE	LONGITUDE	BOTTOM DEPTH(M)	NUMBER CAUGHT	HUNTSMAN NUMBER
53	32	3	13	5	80	98	4	0471	49	1420	44 32	59 43	059	000001	H09288

SPECIES: #JUVENILE# SAILED SCULPIN (TRIGLOPS MURRAYI)

SEQ. SET	STATION LINE	NO.	DATE D	M	Y	GEAR	TYPE TOW	MESH SIZE	GEAR DEPTH (METERS)	TIME OF TOW	LATITUDE	LONGITUDE	BOTTOM DEPTH(M)	NUMBER CAUGHT	HUNTSMAN NUMBER
33	32	3	11	5	80	98	4	0471	70	0920	45 32	58 20	090	000001	H09268

SPECIES: #JUVENILE# SCULPIN (TRIGLOPS UNIDENTIFIED)

SEQ. SET	STATION LINE	NO.	DATE D	M	Y	GEAR	TYPE TOW	MESH SIZE	GEAR DEPTH (METERS)	TIME OF TOW	LATITUDE	LONGITUDE	BOTTOM DEPTH(M)	NUMBER CAUGHT	HUNTSMAN NUMBER
54	37	4	13	5 80		98	4	0471	200	1700	44 17	59 23	244	000001	H09289

SPECIES: #LARVAE# SCULPIN (TRIGLOPS UNIDENTIFIED)

SEQ. SET	STATION LINE	NO.	DATE D	M	Y	GEAR	TYPE TOW	MESH SIZE	GEAR DEPTH (METERS)	TIME OF TOW	LATITUDE	LONGITUDE	BOTTOM DEPTH(M)	NUMBER CAUGHT	HUNTSMAN NUMBER
33	35	3	11	5 80		98	4	0471	70	0920	43 02	58 50	090	000001	H09268
122	12	5	28	5 80		98	4	0471	89	0525	42 44	65 28	095	000001	H09360

SPECIES: #JUVENILE# SCULPINS UNIDENTIFIED (COTTIDAE)

SEQ. SET	STATION LINE	NO.	DATE D	M	Y	GEAR	TYPE TOW	MESH SIZE	GEAR DEPTH (METERS)	TIME OF TOW	LATITUDE	LONGITUDE	BOTTOM DEPTH(M)	NUMBER CAUGHT	HUNTSMAN NUMBER
7	38	3	7	5 80		98	4	0471	80	2112	46 38	59 37	088	000001	H09242

SPECIES: #LARVAE# SCULPINS UNIDENTIFIED (COTTIDAE)

SEQ. SET	STATION LINE	NO.	DATE D	M	Y	GEAR	TYPE TOW	MESH SIZE	GEAR DEPTH (METERS)	TIME OF TOW	LATITUDE	LONGITUDE	BOTTOM DEPTH(M)	NUMBER CAUGHT	HUNTSMAN NUMBER
28	37	4	10	5 80		98	4	0471	34	2100	46 07	59 30	045	000001	H09263
30	35	1	11	5 80		98	4	0471	99	0212	45 28	59 26	105	000001	H09265
44	33	5	12	5 80		98	4	0471	M	1430	44 23	58 56	068	000001	H09279
73	30	3	21	5 80		98	4	0471	164	1530	44 12	60 14	170	000001	H09308
74	29	4	21	5 80		98	4	0471	49	1756	44 06	60 35	056	000001	H09309

SPECIES: #JUVENILE# SEA RAVEN (HENITRIPTERUS AMERICANUS)

SEQ. SET	STATION LINE	NO.	DATE D	M	Y	GEAR	TYPE TOW	MESH SIZE	GEAR DEPTH (METERS)	TIME OF TOW	LATITUDE	LONGITUDE	BOTTOM DEPTH(M)	NUMBER CAUGHT	HUNTSMAN NUMBER
38	35	3	11	5 80		98	4	0471	200	2130	44 17	57 56	505	000001	H09273

SPECIES: #LARVAE# SEA RAVEN (HENITRIPTERUS AMERICANUS)

SEQ. SET	STATION LINE	NO.	DATE D	M	Y	GEAR	TYPE TOW	MESH SIZE	GEAR DEPTH (METERS)	TIME OF TOW	LATITUDE	LONGITUDE	BOTTOM DEPTH(M)	NUMBER CAUGHT	HUNTSMAN NUMBER
28	37	4	10	5 80		98	4	0471	34	2100	46 07	59 30	045	000001	H09263
29	36	1	10	5 80		98	4	0471	110	2333	45 46	59 28	119	000001	H09264

SPECIES: #LARVAE# ALLIGATORFISH (ASPIDOPHOROIDES MONOPTERYGIUS)

SEQ. SET	STATION LINE	NO.	DATE D	M	Y	GEAR	TYPE TOW	MESH SIZE	GEAR DEPTH (METERS)	TIME OF TOW	LATITUDE	LONGITUDE	BOTTOM DEPTH(M)	NUMBER CAUGHT	HUNTSMAN NUMBER
1	37	3	7	5 80		98	4	0471	45	0743	46 22	59 48	056	000001	H09236
2	37	2	7	5 80		98	4	0471	110	1030	46 34	60 07	118	000003	H09237
3	37	1	7	5 80		98	4	0471	80	1245	46 44	60 16	100	000001	H09238
25	37	8	9	5 80		98	4	0471	110	2103	45 02	58 02	120	000001	H09260
30	35	1	11	5 80		98	4	0471	99	0212	45 28	59 26	105	000002	H09265
31	34	2	11	5 80		98	4	0471	99	0447	45 26	59 01	105	000002	H09266
32	33	1	11	5 80		98	4	0471	70	0731	45 07	59 01	082	000004	H09267
33	35	3	11	5 80		98	4	0471	70	0920	45 02	58 50	090	000005	H09268
34	34	3	11	5 80		98	4	0471	64	1122	45 08	58 36	077	000001	H09269
35	36	4	11	5 80		98	4	0471	200	1400	44 53	58 22	223	000003	H09270
46	33	4	12	5 80		98	4	0471	99	1950	44 39	59 20	133	000001	H09281
48	34	2	13	5 80		98	4	0471	85	0055	45 12	59 36	094	000005	H09283
49	33	2	13	5 80		98	4	0471	124	0300	45 07	59 57	133	000003	H09284
51	32	1	13	5 80		98	4	0471	59	0918	45 02	60 22	071	000001	H09286
72	30	2	21	5 80		98	4	0471	34	1250	44 29	60 30	040	000003	H09307
79	28	3	21	5 80		98	4	0471	40	2005	44 01	60 55	045	000002	H09310
87	27	4	23	5 80		98	4	0471	34	0652	43 46	61 01	045	000003	H09322
132	6	4	29	5 80		98	4	0471	64	0647	41 37	66 30	075	000001	H09367

SPECIES: #LARVAE# ATLANTIC SEA POACHER (AGONUS DECAGONUS)

SEQ. SET	STATION LINE	NO.	DATE D	M	Y	GEAR	TYPE TOW	MESH SIZE	GEAR DEPTH (METERS)	TIME OF TOW	LATITUDE	LONGITUDE	BOTTOM DEPTH(M)	NUMBER CAUGHT	HUNTSMAN NUMBER
25	37	8	9	5 80		98	4	0471	110	2103	45 02	58 02	120	000001	H09260
32	33	1	11	5 80		98	4	0471	70	0731	45 07	59 01	082	000002	H09267
33	35	3	11	5 80		98	4	0471	70	0920	45 02	58 50	090	000002	H09268
35	36	4	11	5 80		98	4	0471	200	1400	44 53	58 22	223	000001	H09270
36	35	4	11	5 80		98	4	0471	119	1610	44 45	58 29	140	000001	H09271
49	33	2	13	5 80		98	4	0471	124	0300	45 07	59 57	133	000001	H09284
72	30	2	21	5 80		98	4	0471	34	1250	44 29	60 30	040	000001	H09307

SPECIES: #JUVENILE# MONKFISH (LOPHIUS AMERICANUS)

SEQ. SET	STATION LINE	NO.	DATE D	M	Y	GEAR	TYPE TOW	MESH SIZE	GEAR DEPTH (METERS)	TIME OF TOW	LATITUDE	LONGITUDE	BOTTOM DEPTH(M)	NUMBER CAUGHT	HUNTSMAN NUMBER
86	25	4	23	5 80		98	4	0471	55	0355	43 31	61 26	062	000002	H09321
94	24	3	24	5 80		98	4	0471	70	0520	43 32	61 56	075	000001	H09329
124	13	5	28	5 80		98	4	0471	105	0245	43 01	65 27	110	000001	H09359
127	10	7	28	5 80		98	4	0471	110	1047	42 08	65 30	120	000002	H09362

SPECIES: #LARVAE# SEASNAIL (LIPARIS UNID.)

SEQ. SET	STATION LINE	STATION NO.	DATE D	DATE M	DATE Y	GEAR	TYPE TOW	MESH SIZE	GEAR DEPTH (METERS)	TIME OF TOW	LATITUDE	LONGITUDE	BOTTOM DEPTH(M)	NUMBER CAUGHT	HUNTSMAN NUMBER
43	34	5	12	5	80	98	4	0471	4	1215	44 27	58 37	063	000001	H09278
72	30	5	21	5	80	98	4	0471	34	1250	44 29	60 30	040	000014	H09307
75	28	5	21	5	80	98	4	0471	40	2005	44 31	60 55	045	000001	H09310
111	14	1	28	5	80	98	4	0471	49	0003	43 14	65 29	055	000001	H09356
121	12	5	28	5	80	98	4	0471	89	0525	42 44	65 28	095	000002	H09360
122	8	7	28	5	80	98	4	0471	85	0322	41 51	66 00	090	000001	H09366
132	6	4	29	5	80	98	4	0471	64	0647	41 37	66 30	075	000001	H09367
137	10	6	29	5	80	98	4	0471	70	2101	42 41	66 00	075	000001	H09372
138	11	3	29	5	80	98	4	0471	85	2334	43 02	65 58	105	000004	H09373

SPECIES: #JUVENILE# AMERICAN EEL (ANGUILLA ROSTRATA)

SEQ. SET	STATION LINE	STATION NO.	DATE D	DATE M	DATE Y	GEAR	TYPE TOW	MESH SIZE	GEAR DEPTH (METERS)	TIME OF TOW	LATITUDE	LONGITUDE	BOTTOM DEPTH(M)	NUMBER CAUGHT	HUNTSMAN NUMBER
84	24	4	22	5	80	98	4	0471	105	2153	43 09	61 27	116	000001	H09319

SPECIES: #ADULT# SLENDER SNIPE EEL (NEMICHTHYS SCOLOPACEUS)

SEQ. SET	STATION LINE	STATION NO.	DATE D	DATE M	DATE Y	GEAR	TYPE TOW	MESH SIZE	GEAR DEPTH (METERS)	TIME OF TOW	LATITUDE	LONGITUDE	BOTTOM DEPTH(M)	NUMBER CAUGHT	HUNTSMAN NUMBER
116	17	4	27	5	80	98	4	0471	200	0225	42 42	63 35	954	000012	H09351
118	16	3	27	5	80	98	4	0471	4	0827	42 43	64 08	382	000003	H09353
127	10	7	28	5	80	98	4	0471	110	1047	42 08	65 30	120	000001	H09362
128	9	7	28	5	80	98	4	0471	200	1432	41 47	65 31	998	000001	H09363

SPECIES: #JUVENILE# SLENDER SNIPE EEL (NEMICHTHYS SCOLOPACEUS)

SEQ. SET	STATION LINE	STATION NO.	DATE D	DATE M	DATE Y	GEAR	TYPE TOW	MESH SIZE	GEAR DEPTH (METERS)	TIME OF TOW	LATITUDE	LONGITUDE	BOTTOM DEPTH(M)	NUMBER CAUGHT	HUNTSMAN NUMBER
39	35	6	12	5	80	98	4	0471	200	0043	43 58	57 37	998	000002	H09274
117	17	3	27	5	80	98	4	0471	85	0602	42 59	64 01	095	000001	H09352

SPECIES: #JUVENILE# SAND LANCES UNIDENTIFIED (AMMODYTES)

SEQ. SET	STATION LINE	STATION NO.	DATE D	DATE M	DATE Y	GEAR	TYPE TOW	MESH SIZE	GEAR DEPTH (METERS)	TIME OF TOW	LATITUDE	LONGITUDE	BOTTOM DEPTH(M)	NUMBER CAUGHT	HUNTSMAN NUMBER
46	33	4	12	5	80	98	4	0471	99	1950	44 39	59 20	133	000001	H09281
54	32	4	13	5	80	98	4	0471	200	1700	44 17	59 23	244	000001	H09289
58	31	5	14	5	80	98	4	0471	49	0355	43 53	59 17	058	000001	H09293
59	31	4	14	5	80	98	4	0471	105	0751	44 15	59 48	116	000004	H09294
68	26	1	21	5	80	98	4	0471	150	0217	44 32	62 21	153	000002	H09303
70	28	2	21	5	80	98	4	0471	135	0755	44 29	61 27	145	000001	H09305
84	24	4	23	5	80	98	4	0471	55	0355	43 31	61 26	062	000007	H09321
87	27	4	23	5	80	98	4	0471	34	0652	43 46	61 01	045	000008	H09322
88	26	3	23	5	80	98	4	0471	40	0943	43 52	61 28	048	000005	H09323
89	27	3	23	5	80	98	4	0471	135	1335	44 09	61 32	144	000003	H09324
90	26	2	23	5	80	98	4	0471	160	1658	44 16	62 07	165	000006	H09325
91	25	1	23	5	80	98	4	0471	179	1956	44 15	62 27	200	000002	H09326
92	24	2	23	5	80	98	4	0471	129	2243	43 54	62 19	137	000002	H09327
93	23	2	24	5	80	98	4	0471	129	0219	43 56	61 59	135	000004	H09328
94	24	3	24	5	80	98	4	0471	70	0520	43 32	61 56	075	000004	H09329
96	23	2	24	5	80	98	4	0471	59	1028	43 37	62 26	071	000005	H09331
97	22	4	24	5	80	98	4	0471	85	1240	43 32	62 37	090	000007	H09332
99	22	6	24	5	80	98	4	0471	80	1651	43 23	62 20	085	000004	H09334
102	21	6	25	5	80	98	4	0471	95	0058	43 09	62 30	100	000018	H09337
104	21	4	25	5	80	98	4	0471	175	0643	43 33	62 59	185	000001	H09339
109	19	2	26	5	80	98	4	0471	200	0535	43 42	63 56	244	000001	H09344
113	20	3	26	5	80	98	4	0471	110	1434	43 17	63 01	115	000004	H09347
114	19	5	26	5	80	98	4	0471	124	2100	42 55	62 59	135	000002	H09349
115	18	4	26	5	80	98	4	0471	145	2355	43 02	63 11	155	000003	H09350
116	17	4	27	5	80	98	4	0471	200	0225	42 42	63 35	954	000030	H09351
119	14	3	27	5	80	98	4	0471	139	1132	42 31	64 38	195	000001	H09354
120	15	3	27	5	80	98	4	0471	95	1533	42 47	64 35	105	000001	H09355
125	12	5	28	5	80	98	4	0471	89	0525	42 44	65 28	095	000001	H09360
127	10	7	28	5	80	98	4	0471	110	1047	42 08	65 30	120	000005	H09362
138	11	3	29	5	80	98	4	0471	85	2334	43 02	65 58	105	000001	H09373

SPECIES: #LARVAE# SAND LANCES UNIDENTIFIED (AMMODYTES)

SEQ. SET	STATION LINE	STATION NO.	DATE D	DATE M	DATE Y	GEAR	TYPE TOW	MESH SIZE	GEAR DEPTH (METERS)	TIME OF TOW	LATITUDE	LONGITUDE	BOTTOM DEPTH(M)	NUMBER CAUGHT	HUNTSMAN NUMBER
1	37	3	7	5	80	98	4	0471	45	0743	46 22	59 48	056	000008	H09236
2	37	2	7	5	80	98	4	0471	110	1030	46 36	60 07	118	000002	H09237
10	39	3	8	5	80	98	4	0471	4	0425	46 16	58 54	263	000007	H09245
11	38	5	8	5	80	98	4	0471	120	0634	46 01	58 48	145	000004	H09246
12	39	4	8	5	80	98	4	0471	99	0916	45 55	58 27	108	000005	H09247
14	38	7	8	5	80	98	4	0471	153	1547	45 25	58 04	221	000002	H09250
17	38	9	8	5	80	98	4	0471	200	2105	45 32	57 26	352	000003	H09252
18	39	6	8	5	80	98	4	0471	4	2309	44 57	57 10	445	000001	H09253
19	39	7	8	5	80	98	4	0471	200	2125	44 47	57 02	432	000002	H09254
20	38	10	9	5	80	98	4	0471	200	0000	44 42	57 01	428	000003	H09255
21	37	9	9	5	80	98	4	0471	200	0734	44 28	56 45	400	000005	H09256
22	36	10	9	5	80	98	4	0471	200	1011	44 19	56 33	398	000003	H09257
23	36	10	9	5	80	98	4	0471	200	1318	44 19	57 03	398	000005	H09258
24	37	8	9	5	80	98	4	0471	45	1830	44 36	57 24	160	000011	H09259
25	37	8	9	5	80	98	4	0471	115	2033	45 32	58 32	125	000124	H09260

22	1	6	10	5	80	98	4	0471	64	1340	45	21	58	30	162	000016	H09321
23	1	7	11	5	80	98	4	0471	194	1754	45	48	58	37	098	000008	H09322
24	1	7	11	5	80	98	4	0471	94	2107	46	07	58	20	047	000001	H09323
25	1	1	10	5	80	98	4	0471	110	2333	45	46	59	28	116	000010	H09324
26	1	2	10	5	80	98	4	0471	98	0211	45	28	59	18	102	000142	H09325
27	1	3	11	5	80	98	4	0471	99	0447	45	38	59	01	102	000001	H09326
28	1	4	11	5	80	98	4	0471	72	0721	45	57	59	01	082	000384	H09327
29	1	5	11	5	80	98	4	0471	70	0920	45	53	58	50	090	000517	H09328
30	1	6	11	5	80	98	4	0471	64	1122	45	08	58	38	077	000030	H09329
31	1	7	11	5	80	98	4	0471	200	1400	44	53	58	21	223	000131	H09330
32	1	4	11	5	80	98	4	0471	119	1610	44	45	58	29	140	000153	H09331
33	1	5	11	5	80	98	4	0471	40	1858	44	38	58	00	082	000143	H09332
34	1	7	12	5	80	98	4	0471	200	0350	43	56	57	58	998	000001	H09275
35	1	7	12	5	80	98	4	0471	200	0706	43	55	58	24	998	000001	H09276
36	1	6	12	5	80	98	4	0471	M	0934	44	09	58	40	072	000336	H09277
37	1	5	12	5	80	98	4	0471	*	1215	44	27	58	37	063	000364	H09278
38	1	4	12	5	80	98	4	0471	M	1430	44	23	58	56	066	000219	H09279
39	1	4	12	5	80	98	4	0471	175	1732	44	44	58	59	238	000257	H09280
40	1	4	12	5	80	98	4	0471	99	1950	44	39	59	20	133	000912	H09281
41	1	3	12	5	80	98	4	0471	99	2208	44	53	59	36	120	000368	H09282
42	1	2	13	5	80	98	4	0471	85	0055	45	12	59	36	094	000354	H09283
43	1	1	13	5	80	98	4	0471	124	0300	45	07	59	57	133	000711	H09284
44	1	1	13	5	80	98	4	0471	150	0605	45	29	60	02	160	000760	H09285
45	1	1	13	5	80	98	4	0471	59	0918	45	02	60	05	071	001840	H09286
46	1	2	13	5	80	98	4	0471	200	1207	44	43	59	58	226	000649	H09287
47	1	3	13	5	80	98	4	0471	49	1420	44	32	59	43	059	000712	H09288
48	1	4	13	5	80	98	4	0471	200	1700	44	17	59	23	244	000674	H09289
49	1	5	13	5	80	98	4	0471	200	1931	44	04	59	06	507	000098	H09290
50	1	6	13	5	80	98	4	0471	49	0355	43	53	59	17	056	000146	H09293
51	1	4	14	5	80	98	4	0471	105	0751	44	15	59	46	116	000417	H09294
52	1	3	14	5	80	98	4	0471	124	1026	44	29	60	05	135	000521	H09295
53	1	2	14	5	80	98	4	0471	145	1150	44	48	60	32	154	000777	H09296
54	1	1	14	5	80	98	4	0471	64	1834	42	08	61	00	075	000241	H09297
55	1	1	14	5	80	98	4	0471	175	2041	44	54	61	08	185	000111	H09298
64	29	1	14	5	80	98	4	0253	95	2244	44	48	61	30	105	000255	H09299
65	28	1	15	5	80	98	4	0235	64	0153	44	50	62	02	074	000747	H09300
66	22	1	20	5	80	98	4	0471	95	1858	44	19	63	39	103	000001	H09301
67	24	1	20	5	80	98	4	0471	74	2302	44	26	62	57	085	000010	H09302
68	26	1	21	5	80	98	4	0471	150	0217	44	32	62	21	155	000021	H09303
69	27	2	21	5	80	98	4	0471	154	0445	44	33	61	57	170	000018	H09304
70	28	2	21	5	80	98	4	0471	135	0755	44	29	61	27	145	000025	H09305
71	29	2	22	5	80	98	4	0471	70	1024	44	28	60	58	082	000015	H09306
72	30	2	21	5	80	98	4	0471	34	1250	44	29	60	30	040	000189	H09307
73	30	3	21	5	80	98	4	0471	164	1530	44	12	60	14	170	000004	H09308
74	29	4	21	5	80	98	4	0471	49	1756	44	06	60	35	056	000072	H09309
75	28	3	21	5	80	98	4	0471	40	2005	44	01	60	55	045	000054	H09310
76	28	4	21	5	80	98	4	0471	50	2306	43	43	60	28	055	000009	H09311
77	29	5	22	5	80	98	4	0471	59	0155	43	41	59	59	065	000003	H09312
87	27	4	23	5	80	98	4	0471	34	0652	43	46	61	01	045	000101	H09322
88	26	3	23	5	80	98	4	0471	40	0943	43	52	61	28	048	000016	H09323
89	27	3	23	5	80	98	4	0471	135	1335	44	09	61	32	144	000008	H09324
90	26	2	23	5	80	98	4	0471	160	1658	44	16	62	07	165	000022	H09325
91	25	1	23	5	80	98	4	0471	179	1956	44	15	62	27	200	000027	H09326
92	24	1	23	5	80	98	4	0471	129	2243	43	54	62	19	137	000057	H09327
93	25	1	24	5	80	98	4	0471	129	0219	43	56	61	59	135	000026	H09328
94	24	2	24	5	80	98	4	0471	70	0520	43	32	61	56	075	000004	H09329
95	23	3	24	5	80	98	4	0471	85	0742	43	22	62	01	093	000001	H09330
96	24	2	24	5	80	98	4	0471	59	1028	43	37	62	26	071	000012	H09331
97	24	4	24	5	80	98	4	0471	85	1240	43	32	62	37	090	000016	H09332
98	22	5	24	5	80	98	4	0471	80	1500	43	26	62	27	085	000019	H09333
99	22	6	24	5	80	98	4	0471	80	1651	43	23	62	20	085	000001	H09334
102	21	6	25	5	80	98	4	0471	95	0058	43	09	62	30	100	000011	H09337
104	21	4	25	5	80	98	4	0471	175	0643	43	33	62	59	185	000010	H09339
105	21	3	25	5	80	98	4	0471	200	0857	43	41	63	09	265	000013	H09340
106	21	2	25	5	80	98	4	0471	169	1220	44	02	63	33	175	000006	H09341
107	21	1	25	5	80	98	4	0471	89	1529	44	16	63	46	095	000001	H09342
108	19	1	26	5	80	98	4	0471	74	0154	44	02	64	15	080	000004	H09343
109	19	2	26	5	80	98	4	0471	200	0535	43	42	63	56	244	000001	H09344
110	18	3	26	5	80	98	4	0471	99	0807	43	23	63	55	110	000001	H09345
111	19	3	26	5	80	98	4	0471	139	1045	43	19	63	23	150	000003	H09346
112	20	3	26	5	80	98	4	0471	110	1434	43	17	63	01	112	000022	H09347
113	20	4	26	5	80	98	4	0471	200	1831	42	51	62	33	459	000007	H09348
114	19	5	26	5	80	98	4	0471	124	2100	42	55	62	58	135	000604	H09349
115	18	4	26	5	80	98	4	0471	145	2355	42	55	63	31	155	000001	H09350
116	17	4	27	5	80	98	4	0471	200	0225	42	42	63	35	954	000008	H09351
117	17	3	27	5	80	98	4	0471	85	0602	42	59	64	01	095	000001	H09352
124	13	3	28	5	80	98	4	0471	105	0245	43	01	65	27	110	000001	H09359
125	12	5	28	5	80	98	4	0471	99	0525	42	44	65	28	095	000001	H09360

SPECIES: &JUVENILE& ROCK GUNNEL (PHOLIS GUNNELLUS)

SEQ. SET	STATION LINE	STATION NO.	DATE D	DATE M	DATE Y	GEAR	TYPE TOW	MESH SIZE	GEAR DEPTH (METERS)	TIME OF TOW	LATITUDE	LONGITUDE	BOTTOM DEPTH(M)	NUMBER CAUGHT	HUNTSMAN NUMBER
87	27	4	23	5	80	98	4	0471	34	0652	43 46	61 01	045	000002	H09322

SPECIES: &LARVAE& ROCK GUNNEL (PHOLIS GUNNELLUS)

SEQ. SET	STATION LINE	STATION NO.	DATE D	DATE M	DATE Y	GEAR	TYPE TOW	MESH SIZE	GEAR DEPTH (METERS)	TIME OF TOW	LATITUDE	LONGITUDE	BOTTOM DEPTH(M)	NUMBER CAUGHT	HUNTSMAN NUMBER
46	33	4	12	5	80	98	4	0471	99	1950	44 39	59 20	133	000001	H09281
88	26	3	14	5	80	98	4	0471	49	0355	43 53	59 17	056	000001	H09293
70	28	2	21	5	80	98	4	0471	135	0755	44 29	61 27	145	000001	H09305

SPECIES: #JUVENILE# SNAKEBLENNY (LUMPENUS LUMPRETAEFORMIS)

SEQ. SET	STATION LINE	NO.	DATE D	M	Y	GEAR	TYPE TOW	MESH SIZE	GEAR DEPTH (METERS)	TIME OF TOW	LATITUDE	LONGITUDE	BOTTOM DEPTH(M)	NUMBER CAUGHT	HUNTSMAN NUMBER
37	37	5	10	5	80	98	4	0471	194	1754	45 48	59 03	209	000001	H09262
39	37	4	10	5	80	98	4	0471	34	2100	46 07	59 30	045	000004	H09263
44	35	1	11	5	80	98	4	0471	70	0731	45 07	59 01	082	000004	H09267
45	34	4	12	5	80	98	4	0471	70	0920	45 02	58 50	090	000003	H09268
48	34	2	13	5	80	98	4	0471	85	0055	45 12	59 36	094	000001	H09283
62	31	1	14	5	80	98	4	0471	64	1934	45 08	61 30	073	000001	H09297
68	28	1	15	5	80	98	4	0471	150	0217	44 [illegible]	[illegible]	155	000001	H09303
70	28	2	15	5	80	98	4	0471	135	0755	44 29	61 27	145	000001	H09305
105	21	3	25	5	80	98	4	0471	200	0857	43 41	63 39	265	000001	H09340
108	17	1	26	5	80	98	4	0471	74	0154	44 02	64 15	080	000001	H09343
110	18	6	26	5	80	98	4	0471	99	0807	43 23	63 55	110	000001	H09345

SPECIES: #LARVAE# SNAKEBLENNY (LUMPENUS LUMPRETAEFORMIS)

SEQ. SET	STATION LINE	NO.	DATE D	M	Y	GEAR	TYPE TOW	MESH SIZE	GEAR DEPTH (METERS)	TIME OF TOW	LATITUDE	LONGITUDE	BOTTOM DEPTH(M)	NUMBER CAUGHT	HUNTSMAN NUMBER
1	37	2	7	5	80	98	4	0471	110	1030	46 36	60 07	118	000001	H09237
4	38	1	7	5	80	98	4	0471	200	1526	47 01	60 07	182	000001	H09239
10	39	3	8	5	80	98	4	0471	[illegible]	0425	46 16	58 54	263	000001	H09245
12	39	4	8	5	80	98	4	0471	99	0916	45 55	58 27	108	000003	H09247
14	39	5	8	5	80	98	4	0471	44	1329	45 41	58 37	130	000001	H09249
15	37	8	9	5	80	98	4	0471	110	2103	45 02	58 32	120	000004	H09250
26	37	6	10	5	80	98	4	0471	64	1340	45 27	58 30	163	000002	H09261
27	37	5	10	5	80	98	4	0471	194	1754	45 48	59 03	209	000004	H09262
28	37	4	10	5	80	98	4	0471	34	2100	46 07	59 30	045	000023	H09263
29	36	1	10	5	80	98	4	0471	110	2333	45 46	59 28	119	000003	H09264
30	35	1	11	5	80	98	4	0471	99	0212	45 28	59 26	105	000011	H09265
31	36	2	11	5	80	98	4	0471	99	0447	45 26	59 01	105	000015	H09265
32	35	2	11	5	80	98	4	0471	70	0731	45 07	59 01	082	000004	H09266
33	35	3	11	5	80	98	4	0471	70	0929	45 02	58 50	090	000030	H09267
34	34	3	11	5	80	98	4	0471	64	1122	45 08	58 36	077	000034	H09268
35	36	4	11	5	80	98	4	0471	200	1400	44 53	58 22	222	000003	H09269
37	36	5	11	5	80	98	4	0471	40	1850	44 38	58 00	022	000005	H09270
45	34	4	12	5	80	98	4	0471	175	1732	44 44	58 39	238	000001	H09272
48	34	2	13	5	80	98	4	0471	85	0055	45 12	59 36	094	000002	H09283
50	34	1	13	5	80	98	4	0471	150	0405	45 29	60 02	160	000001	H09285
61	31	2	14	5	80	98	4	0471	145	1350	44 48	60 32	154	000002	H09296
65	28	1	15	5	80	98	4	0253	64	0133	44 50	62 02	074	000001	H09300
70	28	2	21	5	80	98	4	0471	135	0755	44 29	61 27	145	000001	H09305
71	29	2	21	5	80	98	4	0471	70	1024	44 28	60 58	082	000001	H09306

SPECIES: #JUVENILE# DAUBED SHANNY (LUMPENUS MACULATUS)

SEQ. SET	STATION LINE	NO.	DATE D	M	Y	GEAR	TYPE TOW	MESH SIZE	GEAR DEPTH (METERS)	TIME OF TOW	LATITUDE	LONGITUDE	BOTTOM DEPTH(M)	NUMBER CAUGHT	HUNTSMAN NUMBER
29	36	1	10	5	80	98	4	0471	110	2333	45 46	59 28	119	000003	H09264

SPECIES: #LARVAE# ARCTIC SHANNY (STICHAEUS PUNCTATUS)

SEQ. SET	STATION LINE	NO.	DATE D	M	Y	GEAR	TYPE TOW	MESH SIZE	GEAR DEPTH (METERS)	TIME OF TOW	LATITUDE	LONGITUDE	BOTTOM DEPTH(M)	NUMBER CAUGHT	HUNTSMAN NUMBER
63	28	1	15	5	80	98	4	0253	64	0133	44 50	62 02	074	000004	H09300

SPECIES: #LARVAE# RADIATED SHANNY (ULVARIA SUBBIFURCATA)

SEQ. SET	STATION LINE	NO.	DATE D	M	Y	GEAR	TYPE TOW	MESH SIZE	GEAR DEPTH (METERS)	TIME OF TOW	LATITUDE	LONGITUDE	BOTTOM DEPTH(M)	NUMBER CAUGHT	HUNTSMAN NUMBER
98	37	8	9	5	80	98	4	0471	110	2103	45 02	58 32	120	000002	H09260
98	22	5	24	5	80	98	4	0471	80	1500	43 26	62 27	085	000001	H09333
102	21	6	25	5	80	98	4	0471	95	0058	43 39	62 30	100	000002	H09337

SPECIES: #JUVENILE# WRYMOUTH (CRYPTACANTHODES MACULATUS)

SEQ. SET	STATION LINE	NO.	DATE D	M	Y	GEAR	TYPE TOW	MESH SIZE	GEAR DEPTH (METERS)	TIME OF TOW	LATITUDE	LONGITUDE	BOTTOM DEPTH(M)	NUMBER CAUGHT	HUNTSMAN NUMBER
37	37	5	10	5	80	98	4	0471	194	1754	45 48	59 03	209	000001	H09262
30	35	1	11	5	80	98	4	0471	99	0212	45 28	59 26	105	000002	H09265
33	35	3	11	5	80	98	4	0471	70	0929	45 02	58 50	090	000001	H09267
49	33	1	13	5	80	98	4	0471	124	0300	45 07	59 57	133	000001	H09284
65	28	1	15	5	80	98	4	0253	64	0133	44 50	62 02	074	000001	H09300
70	28	2	21	5	80	98	4	0471	135	0755	44 29	61 27	145	000001	H09305

SPECIES: #LARVAE# WRYMOUTH (CRYPTACANTHODES MACULATUS)

SEQ. SET	STATION LINE	NO.	DATE D	M	Y	GEAR	TYPE TOW	MESH SIZE	GEAR DEPTH (METERS)	TIME OF TOW	LATITUDE	LONGITUDE	BOTTOM DEPTH(M)	NUMBER CAUGHT	HUNTSMAN NUMBER
7	38	3	7	5	80	98	4	0471	80	2112	46 38	59 37	388	000001	H09242
12	39	4	8	5	80	98	4	0471	99	0916	45 55	58 27	108	000001	H09247
33	35	3	11	5	80	98	4	0471	70	0929	45 02	58 50	090	000001	H09267

SPECIES: #LARVAE# COMBER SP.

SEQ. SET	STATION LINE	NO.	DATE D	M	Y	GEAR	TYPE TOW	MESH SIZE	GEAR DEPTH (METERS)	TIME OF TOW	LATITUDE	LONGITUDE	BOTTOM DEPTH(M)	NUMBER CAUGHT	HUNTSMAN NUMBER
116	17	4	27	5	80	98	4	0471	200	0225	42 42	63 35	954	000001	H09351
123	6	4	29	5	80	98	4	0471	64	0647	41 37	64 30	073	000001	H09367
124	9	6	29	5	80	98	4	0471	200	1234	42 17	64 07	265	000001	H09369

SPECIES: #LARVAE# HOPLUNNIS SP.

SEQ. SET	STATION LINE	NO.	DATE D	M	Y	GEAR	TYPE TOW	MESH SIZE	GEAR DEPTH (METERS)	TIME OF TOW	LATITUDE	LONGITUDE	BOTTOM DEPTH(M)	NUMBER CAUGHT	HUNTSMAN NUMBER
129	8	8	28	5	80	98	4	0471	200	1944	41 02	65 12	998	000001	H09364
130	7	9	29	5	80	98	4	0471	154	0017	41 27	66 00	160	000001	H09365

SPECIES: #LARVAE# PRICKLEBACKS (STICHAEIDAE F.)

SEQ. SET	STATION LINE	NO.	DATE D	M	Y	GEAR	TYPE TOW	MESH SIZE	GEAR DEPTH (METERS)	TIME OF TOW	LATITUDE	LONGITUDE	BOTTOM DEPTH(M)	NUMBER CAUGHT	HUNTSMAN NUMBER
95	23	3	24	5	80	98	4	0471	85	0742	43 22	62 01	093	000003	H09330

SPECIES: #LARVAE# SHANNY UNIDENTIFIED (LUMPENIDAE)

SEQ. SET	STATION LINE	NO.	DATE D	M	Y	GEAR	TYPE TOW	MESH SIZE	GEAR DEPTH (METERS)	TIME OF TOW	LATITUDE	LONGITUDE	BOTTOM DEPTH(M)	NUMBER CAUGHT	HUNTSMAN NUMBER
2	37	2	7	5	80	98	4	0471	110	1630	46 36	60 07	118	000001	H09237
14	39	5	8	5	80	98	4	0471	44	1329	45 41	58 07	130	000001	H09249
15	38	7	8	5	80	98	4	0471	153	1547	45 28	58 04	221	000001	H09250
26	37	6	10	5	80	98	4	0471	64	1340	45 37	58 30	165	000002	H09261
28	37	4	10	5	80	98	4	0471	34	2100	46 07	59 30	045	000009	H09263
30	35	1	11	5	80	98	4	0471	99	0212	45 28	59 26	105	000004	H09265
31	36	2	11	5	80	98	4	0471	99	0447	45 26	59 01	105	000001	H09266
32	35	2	11	5	80	98	4	0471	70	0731	45 07	59 01	082	000007	H09267
33	34	3	11	5	80	98	4	0471	70	0920	45 02	58 50	090	000001	H09268
35	36	4	11	5	80	98	4	0471	200	1400	44 56	58 37	223	000001	H09270
48	34	2	13	5	80	98	4	0471	85	0055	45 13	59 36	094	000001	H09283
62	31	1	14	5	80	98	4	0471	64	1834	45 08	61 00	075	000001	H09297
109	19	2	26	5	80	98	4	0471	200	0535	43 42	63 56	244	000001	H09344

SPECIES: #JUVENILE# (SUBORDER STOMIATOIDEI)

SEQ. SET	STATION LINE	NO.	DATE D	M	Y	GEAR	TYPE TOW	MESH SIZE	GEAR DEPTH (METERS)	TIME OF TOW	LATITUDE	LONGITUDE	BOTTOM DEPTH(M)	NUMBER CAUGHT	HUNTSMAN NUMBER
43	34	5	12	5	80	98	4	0471	W	1215	44 27	58 37	063	000001	H09278
45	28	1	15	5	80	98	4	0253	64	0153	44 50	62 02	074	000001	H09300

SPECIES: #JUVENILE# BUTTERFISH (PEPRILUS TRIACANTHUS)

SEQ. SET	STATION LINE	NO.	DATE D	M	Y	GEAR	TYPE TOW	MESH SIZE	GEAR DEPTH (METERS)	TIME OF TOW	LATITUDE	LONGITUDE	BOTTOM DEPTH(M)	NUMBER CAUGHT	HUNTSMAN NUMBER
115	18	4	26	5	80	98	4	0471	145	2355	42 52	63 31	155	000003	H09350
116	17	4	27	5	80	98	4	0471	200	0225	42 42	63 35	954	000001	H09351
117	17	3	27	5	80	98	4	0471	85	0602	42 59	64 01	095	000001	H09352

SPECIES: #LARVAE# BUTTERFISH (PEPRILUS TRIACANTHUS)

SEQ. SET	STATION LINE	NO.	DATE D	M	Y	GEAR	TYPE TOW	MESH SIZE	GEAR DEPTH (METERS)	TIME OF TOW	LATITUDE	LONGITUDE	BOTTOM DEPTH(M)	NUMBER CAUGHT	HUNTSMAN NUMBER
82	25	6	22	5	80	98	4	0471	200	1700	43 04	60 51	998	000001	H09317

SPECIES: #LARVAE# BARRACUDINA UNIDENTIFIED (PARALEPIDIDAE)

SEQ. SET	STATION LINE	NO.	DATE D	M	Y	GEAR	TYPE TOW	MESH SIZE	GEAR DEPTH (METERS)	TIME OF TOW	LATITUDE	LONGITUDE	BOTTOM DEPTH(M)	NUMBER CAUGHT	HUNTSMAN NUMBER
129	8	8	28	5	80	98	4	0471	200	1944	41 02	65 12	998	000009	H09364

SPECIES: #LARVAE# WHITE BARRACUDINA (NOTOLEPIS RISSOI)

SEQ. SET	STATION LINE	NO.	DATE D	M	Y	GEAR	TYPE TOW	MESH SIZE	GEAR DEPTH (METERS)	TIME OF TOW	LATITUDE	LONGITUDE	BOTTOM DEPTH(M)	NUMBER CAUGHT	HUNTSMAN NUMBER
79	29	7	22	5	80	98	4	0471	200	0745	43 17	59 33	998	000001	H09314
127	10	7	28	5	80	98	4	0471	110	1047	42 08	65 30	120	000001	H09362

SPECIES: #JUVENILE# CARDINALFISH (HOWELLA SHERBORNI)

SEQ. SET	STATION LINE	NO.	DATE D	M	Y	GEAR	TYPE TOW	MESH SIZE	GEAR DEPTH (METERS)	TIME OF TOW	LATITUDE	LONGITUDE	BOTTOM DEPTH(M)	NUMBER CAUGHT	HUNTSMAN NUMBER
40	34	7	12	5	80	98	4	0471	200	0350	43 56	57 58	998	000001	H09275

SPECIES: #ADULT# BRAUER'S ANGLEMOUTH (CYCLOTHONE BRAUERI)

SEQ. SET	STATION LINE	NO.	DATE D	M	Y	GEAR	TYPE TOW	MESH SIZE	GEAR DEPTH (METERS)	TIME OF TOW	LATITUDE	LONGITUDE	BOTTOM DEPTH(M)	NUMBER CAUGHT	HUNTSMAN NUMBER
40	34	7	12	5	80	98	4	0471	200	0350	43 56	57 58	998	000001	H09275

SPECIES: #ADULT# DRAGONFISH UNIDENTIFIED (STOMIAS, SPP.)

SEQ. SET	STATION LINE	NO.	DATE D	M	Y	GEAR	TYPE TOW	MESH SIZE	GEAR DEPTH (METERS)	TIME OF TOW	LATITUDE	LONGITUDE	BOTTOM DEPTH(M)	NUMBER CAUGHT	HUNTSMAN NUMBER
62	31	1	14	5	80	98	4	0471	64	1834	45 08	61 00	075	000001	H09297

SPECIES: #JUVENILE# DRAGONFISH UNIDENTIFIED (STOMIAS, SPP.)

SEQ. SET	STATION LINE	NO.	DATE D	M	Y	GEAR	TYPE TOW	MESH SIZE	GEAR DEPTH (METERS)	TIME OF TOW	LATITUDE	LONGITUDE	BOTTOM DEPTH(M)	NUMBER CAUGHT	HUNTSMAN NUMBER
118	16	3	27	5	80	98	4	0471	W	0827	42 42	64 08	[illegible]	000001	H09353

SPECIES: LARVAE LEFTEYE FLOUNDER (SYMPHURUS)

SEQ. SET	STATION LINE	STATION NO.	DATE D	M	Y	GEAR	TYPE TOW	MESH SIZE	GEAR DEPTH (METERS)	TIME OF TOW	LATITUDE	LONGITUDE	BOTTOM DEPTH(M)	NUMBER CAUGHT	HUNTSMAN NUMBER
129	9	7	28	5	80	98	4	0471	200	1432	41 47	65 31	998	000001	H09363

SPECIES: INVERT. SHRIMPS U.(DECAPODA)

SEQ. SET	STATION LINE	STATION NO.	DATE D	M	Y	GEAR	TYPE TOW	MESH SIZE	GEAR DEPTH (METERS)	TIME OF TOW	LATITUDE	LONGITUDE	BOTTOM DEPTH(M)	NUMBER CAUGHT	HUNTSMAN NUMBER
1	37	3	7	5	80	98	4	0471	45	0743	46 22	59 48	056	COMMON	H09236
2	37	2	7	5	80	98	4	0471	110	1030	46 36	60 07	118	COMMON	H09237
3	37	1	7	5	80	98	4	0471	90	1245	46 44	60 16	100	COMMON	H09238
4	38	1	7	5	80	98	4	0471	200	1526	47 01	60 07	132	COMMON	H09239
5	39	1	7	5	80	98	4	0471	200	1735	46 58	59 53	186	PRES.	H09240
6	38	2	7	5	80	98	4	0471	110	1928	46 48	59 50	126	PRES.	H09241
7	39	2	7	5	80	98	4	0471	200	2142	46 38	59 18	260	COMMON	H09243
8	38	4	8	5	80	98	4	0471	145	0135	46 25	59 21	144	PRES.	H09234
9	39	3	8	5	80	98	4	0471	U	0425	46 16	58 54	263	PRES.	H09245
10	38	5	8	5	80	98	4	0471	120	0654	46 01	58 48	145	PRES.	H09246
11	37	4	8	5	80	98	4	0471	99	0916	45 55	58 27	108	PRES.	H09247
12	37	5	8	5	80	98	4	0471	44	1329	45 41	58 07	130	PRES.	H09249
13	38	9	8	5	80	98	4	0471	200	2105	45 02	57 26	352	COMMON	H09250
14	38	10	9	5	80	98	4	0471	200	0500	44 42	57 01	426	COMMON	H09258
15	37	9	9	5	80	98	4	0471	42	1650	44 34	57 24	060	COMMON	H09257
16	37	8	9	5	80	98	4	0471	110	2103	45 02	58 02	120	PRES.	H09260
17	37	6	10	5	80	98	4	0471	44	1340	45 27	58 30	165	COMMON	H09261
18	[illegible]	[illegible]	10	5	80	98	4	0471	194	1754	45 48	59 02	209	PRES.	H09262
19	[illegible]	[illegible]	10	5	80	98	4	0471	110	2333	45 46	59 28	119	COMMON	H09264
20	[illegible]	[illegible]	11	5	80	98	4	0471	99	0217	45 28	59 26	105	COMMON	H09265
21	[illegible]	[illegible]	11	5	80	98	4	0471	99	0447	45 26	59 01	103	PRES.	H09266
22	[illegible]	[illegible]	11	5	80	98	4	0471	70	3731	45 07	59 01	082	PRES.	H09267
23	[illegible]	[illegible]	11	5	80	98	4	0471	70	0920	45 02	58 50	090	ABUND.	H09268
24	[illegible]	[illegible]	11	5	80	98	4	0471	200	1400	44 51	58 25	223	COMMON	H09270
25	[illegible]	[illegible]	12	5	80	98	4	0471	119	1610	44 45	58 29	140	PRES.	H09271
26	[illegible]	[illegible]	12	5	80	98	4	0471	40	1850	44 38	58 00	052	PRES.	H09272
27	[illegible]	[illegible]	12	5	80	98	4	0471	200	2130	44 17	57 36	505	COMMON	H09273
28	[illegible]	[illegible]	12	5	80	98	4	0471	200	0043	43 58	57 17	998	COMMON	H09274
29	[illegible]	[illegible]	12	5	80	98	4	0471	200	0350	43 34	57 58	998	COMMON	H09275
30	[illegible]	[illegible]	12	5	80	98	4	0471	U	0934	44 09	58 40	072	ABUND.	H09277
31	[illegible]	[illegible]	12	5	80	98	4	0471	U	1213	44 27	58 37	063	COMMON	H09278
32	[illegible]	[illegible]	12	5	80	98	4	0471	U	1430	44 23	58 56	068	COMMON	H09279
33	[illegible]	[illegible]	13	5	80	98	4	0471	175	1722	44 44	58 59	238	COMMON	H09280
34	[illegible]	[illegible]	13	5	80	98	4	0471	99	1950	44 39	59 20	133	COMMON	H09281
35	[illegible]	[illegible]	13	5	80	98	4	0471	99	2208	44 53	59 36	120	PRES.	H09282
36	[illegible]	[illegible]	13	5	80	98	4	0471	83	0055	45 12	59 36	094	ABUND.	H09283
37	[illegible]	[illegible]	13	5	80	98	4	0471	124	0300	45 07	59 57	133	COMMON	H09284
38	[illegible]	[illegible]	13	5	80	98	4	0471	150	0605	45 29	60 02	160	ABUND.	H09285
39	[illegible]	[illegible]	13	5	80	98	4	0471	59	0918	45 02	60 22	071	COMMON	H09286
40	[illegible]	[illegible]	13	5	80	98	4	0471	200	1207	44 43	59 58	226	COMMON	H09287
41	[illegible]	[illegible]	14	5	80	98	4	0471	200	1931	44 04	59 06	507	VERY A	H09290
42	[illegible]	[illegible]	14	5	80	98	4	0471	200	0053	43 36	58 56	998	COMMON	H09292
43	[illegible]	[illegible]	14	5	80	98	4	0471	49	0333	43 53	59 17	058	ABUND.	H09293
44	[illegible]	[illegible]	14	5	80	98	4	0471	124	1026	44 29	60 05	135	COMMON	H09295
45	[illegible]	[illegible]	14	5	80	98	4	0471	145	1250	44 48	60 32	154	ABUND.	H09296
46	[illegible]	[illegible]	14	5	80	98	4	0471	44	1834	45 08	61 00	075	ABUND.	H09297
47	[illegible]	[illegible]	14	5	80	98	4	0471	175	2041	44 54	61 08	185	COMMON	H09298
48	[illegible]	[illegible]	14	5	80	98	4	0253	95	2244	44 48	61 30	105	COMMON	H09299
49	[illegible]	[illegible]	15	5	80	98	4	0253	44	0153	44 50	62 02	074	VERY A	H09300
50	[illegible]	[illegible]	20	5	80	98	4	0471	95	1858	44 19	63 39	103	PRES.	H09301
51	[illegible]	[illegible]	20	5	80	98	4	0471	74	2301	44 26	62 57	082	COMMON	H09302
52	[illegible]	[illegible]	20	5	80	98	4	0471	150	0217	44 32	62 31	155	ABUND.	H09303
53	[illegible]	[illegible]	20	5	80	98	4	0471	175	0755	44 39	61 57	145	PRES.	H09304
54	[illegible]	[illegible]	20	5	80	98	4	0471	74	1150	44 39	61 30	080	ABUND.	H09307
55	[illegible]	[illegible]	20	5	80	98	4	0471	49	1456	44 36	61 02	056	PRES.	H09309
56	[illegible]	[illegible]	20	5	80	98	4	0471	48	1805	44 21	60 38	045	VERY A	H09310
57	[illegible]	[illegible]	20	5	80	98	4	0471	50	2106	43 43	60 18	055	COMMON	H09311
58	[illegible]	[illegible]	20	5	80	98	4	0471	200	0455	43 36	59 33	090	PRES.	H09313
59	[illegible]	[illegible]	20	5	80	98	4	0471	200	0745	43 17	59 33	998	COMMON	H09314
60	[illegible]	[illegible]	20	5	80	98	4	0471	200	1042	43 19	60 05	998	PRES.	H09315
61	[illegible]	[illegible]	20	5	80	98	4	0471	200	1335	43 43	60 34	215	COMMON	H09316
62	[illegible]	[illegible]	20	5	80	98	4	0471	200	1700	43 04	60 51	998	ABUND.	H09317
63	[illegible]	[illegible]	20	5	80	98	4	0471	200	1923	43 13	61 09	300	PRES.	H09318
64	[illegible]	[illegible]	20	5	80	98	4	0471	105	2158	43 09	61 27	116	COMMON	H09319
65	[illegible]	[illegible]	20	5	80	98	4	0471	55	0358	43 31	61 16	062	COMMON	H09321
66	[illegible]	[illegible]	20	5	80	98	4	0471	74	0605	43 46	61 01	045	COMMON	H09322
67	[illegible]	[illegible]	20	5	80	98	4	0471	125	1335	44 09	61 32	144	ABUND.	H09324
68	[illegible]	[illegible]	20	5	80	98	4	0471	179	1956	44 15	62 17	200	COMMON	H09326
69	[illegible]	[illegible]	20	5	80	98	4	0471	129	2243	43 54	62 19	137	COMMON	H09327
70	[illegible]	[illegible]	20	5	80	98	4	0471	129	0219	43 56	61 59	135	PRES.	H09328
71	[illegible]	[illegible]	20	5	80	98	4	0471	70	0500	43 37	61 36	075	ABUND.	H09329
72	[illegible]	[illegible]	20	5	80	98	4	0471	59	1028	43 37	61 16	071	PRES.	H09331
73	[illegible]	[illegible]	20	5	80	98	4	0471	85	1240	43 32	61 27	090	COMMON	H09332
74	[illegible]	[illegible]	20	5	80	98	4	0471	90	1506	43 [illegible]	61 27	105	COMMON	H09333
75	[illegible]	[illegible]	20	5	80	98	4	0471	80	[illegible]	[illegible]	[illegible]	085	ABUND.	H09334
76	[illegible]	[illegible]	20	5	80	98	4	0471	99	[illegible]	[illegible]	[illegible]	108	PRES.	H09336
77	[illegible]	[illegible]	20	5	80	98	4	0471	95	[illegible]	[illegible]	[illegible]	100	ABUND.	H09337
78	[illegible]	[illegible]	20	5	80	98	4	0471	147	[illegible]	[illegible]	[illegible]	173	COMMON	H09341
79	[illegible]	[illegible]	20	5	80	98	4	0471	99	[illegible]	[illegible]	[illegible]	095	ABUND.	H09342
80	[illegible]	[illegible]	20	5	80	98	4	0471	74	[illegible]	[illegible]	[illegible]	080	VERY A	H09343
81	[illegible]	[illegible]	20	5	80	98	4	0471	200	[illegible]	[illegible]	[illegible]	144	PRES.	H09344
82	[illegible]	[illegible]	20	5	80	98	4	0471	124	[illegible]	[illegible]	[illegible]	135	PRES.	H09346
83	[illegible]	[illegible]	20	5	80	98	4	0471	124	[illegible]	[illegible]	[illegible]	135	PRES.	H09349
84	[illegible]	[illegible]	20	5	80	98	4	0471	124	[illegible]	[illegible]	[illegible]	135	COMMON	H09350
85	[illegible]	[illegible]	20	5	80	98	4	0471	124	[illegible]	[illegible]	[illegible]	135	COMMON	H09351

SPECIES: INVERT. BRISTLE WORMS CL.(POLYCHAETA)

SEQ. SET	STATION LINE	STATION NO.	DATE D	DATE M	DATE Y	GEAR	TYPE TOW	MESH SIZE	GEAR DEPTH (METERS)	TIME OF TOW	LATITUDE	LONGITUDE	BOTTOM DEPTH(M)	NUMBER CAUGHT	MANTSMAA NUMBER
1	37	3	7	5	80	98	4	0471	45	0743	46 22	59 48	056	PRES.	H09236
3	37	1	7	5	80	98	4	0471	80	1245	46 44	60 16	100	PRES.	H09238
4	38	1	7	5	80	98	4	0471	200	1526	47 01	60 [illegible]	132	PRES.	H09239
12	39	4	8	5	80	98	4	0471	99	0916	45 55	59 27	108	PRES.	H09247
13	38	6	8	5	80	98	4	0471	150	1115	45 44	58 24	155	PRES.	H09248
20	38	10	9	5	80	98	4	0471	200	0500	44 42	57 01	422	PRES.	H09255
21	39	8	9	5	80	98	4	0471	200	0734	44 35	56 43	400	COMMON	H09256
23	37	10	9	5	80	98	4	0471	200	1355	44 19	57 03	996	PRES.	H09258
24	37	9	9	5	80	98	4	0471	42	1650	44 34	57 24	060	PRES.	H09259
26	37	6	10	5	80	98	4	0471	64	1340	45 27	58 30	165	PRES.	H09261
28	37	4	10	5	80	98	4	0471	34	2100	46 07	59 36	045	PRES.	H09263
30	35	1	11	5	80	98	4	0471	99	0212	45 28	59 26	105	PRES.	H09265
32	35	2	11	5	80	98	4	0471	70	0731	45 07	59 01	082	PRES.	H09267
34	36	3	11	5	80	98	4	0471	64	1122	45 08	58 36	077	PRES.	H09269
35	36	4	11	5	80	98	4	0471	200	1400	44 53	58 22	223	PRES.	H09270
38	35	5	11	5	80	98	4	0471	200	2130	44 17	57 56	508	PRES.	H09273
40	34	7	12	5	80	98	4	0471	200	0350	43 56	57 58	996	COMMON	H09275
41	33	7	12	5	80	98	4	0471	200	0706	43 55	58 24	998	PRES.	H09276
42	33	6	12	5	80	98	4	0471	[illegible]	0934	44 09	58 40	072	PRES.	H09277
44	33	5	12	5	80	98	4	0471	[illegible]	1430	44 23	58 56	068	PRES.	H09279
45	34	4	12	5	80	98	4	0471	175	1732	44 44	58 59	238	PRES.	H09280
46	34	4	12	5	80	98	4	0471	99	1950	44 39	59 20	133	PRES.	H09281
47	33	3	12	5	80	98	4	0471	99	2208	44 33	59 36	130	PRES.	H09282
48	34	2	13	5	80	98	4	0471	85	0055	45 15	59 36	094	PRES.	H09283
49	33	2	13	5	80	98	4	0471	124	0300	45 07	59 57	133	COMMON	H09284
50	34	1	13	5	80	98	4	0471	150	0605	45 29	60 02	163	COMMON	H09285
51	32	1	13	5	80	98	4	0471	59	0918	45 02	60 22	071	COMMON	H09286
52	32	2	13	5	80	98	4	0471	200	1207	44 43	59 58	226	COMMON	H09287
53	32	3	13	5	80	98	4	0471	49	1420	44 32	59 42	059	PRES.	H09288
54	32	6	13	5	80	98	4	0471	200	2124	43 57	58 59	998	PRES.	H09291
59	31	4	14	5	80	98	4	0471	102	0751	44 15	59 48	116	COMMON	H09294
60	31	3	14	5	80	98	4	0471	124	1026	44 29	60 05	135	PRES.	H09295
61	31	2	14	5	80	98	4	0471	145	1350	44 48	60 32	154	PRES.	H09296
62	31	1	14	5	80	98	4	0471	64	1834	45 08	61 00	075	COMMON	H09297
63	30	1	14	5	80	98	4	0471	175	2041	44 54	61 08	185	PRES.	H09298
64	29	1	14	5	80	98	4	0253	95	2244	44 48	61 30	105	COMMON	H09299
67	24	1	20	5	80	98	4	0471	74	2302	44 26	62 57	085	PRES.	H09302
68	26	1	21	5	80	98	4	0471	150	0217	44 32	62 21	155	COMMON	H09303
70	28	2	21	5	80	98	4	0471	135	0755	44 29	61 27	145	PRES.	H09305
72	30	2	21	5	80	98	4	0471	34	1250	44 29	60 30	040	COMMON	H09307
74	29	4	21	5	80	98	4	0471	49	1736	44 06	60 35	056	PRES.	H09309
75	28	3	21	5	80	98	4	0471	40	2005	44 01	60 55	045	ABUND.	H09310
76	28	4	21	5	80	98	4	0471	30	2306	43 43	60 28	055	PRES.	H09311
78	30	4	22	5	80	98	4	0471	200	0455	43 36	59 27	690	COMMON	H09313
79	29	7	22	5	80	98	4	0471	200	0745	43 19	59 33	998	PRES.	H09314
80	25	5	22	5	80	98	4	0471	200	1042	43 19	60 05	998	COMMON	H09315
81	27	5	22	5	80	98	4	0471	200	1335	43 23	60 34	215	COMMON	H09316
82	28	6	22	5	80	98	4	0471	200	1700	43 04	60 51	998	COMMON	H09317
83	28	5	23	5	80	98	4	0471	200	1923	43 13	61 09	800	PRES.	H09318
84	24	4	23	5	80	98	4	0471	105	2153	43 09	61 17	116	PRES.	H09319
85	25	4	23	5	80	98	4	0471	200	0010	43 02	61 35	340	PRES.	H09320
86	28	4	23	5	80	98	4	0471	53	0353	43 31	61 26	062	PRES.	H09321
88	26	3	23	5	80	98	4	0471	40	0943	43 52	61 28	048	PRES.	H09323
89	27	3	23	5	80	98	4	0471	135	1335	44 09	61 32	144	ABUND.	H09324
93	25	3	24	5	80	98	4	0471	129	0219	43 56	61 59	135	PRES.	H09328
94	24	3	24	5	80	98	4	0471	70	0520	43 [illegible]	61 56	075	PRES.	H09329
96	23	2	24	5	80	98	4	0471	59	1028	43 [illegible]	62 [illegible]	071	PRES.	H09331
97	24	4	24	5	80	98	4	0471	85	1240	43 [illegible]	62 [illegible]	090	PRES.	H09332
98	25	5	24	5	80	98	4	0471	85	1500	43 [illegible]	62 [illegible]	085	COMMON	H09333
99	25	6	24	5	80	98	4	0471	80	1651	43 [illegible]	62 [illegible]	085	COMMON	H09334
101	25	8	24	5	80	98	4	0471	99	2126	43 [illegible]	63 01	108	COMMON	H09336
102	24	6	24	5	80	98	4	0471	95	0058	42 09	63 30	100	PRES.	H09337
107	21	1	26	5	80	98	4	0471	89	1259	44 16	63 [illegible]	095	COMMON	H09342
108	19	1	26	5	80	98	4	0471	74	0154	44 02	64 [illegible]	090	PRES.	H09343
109	19	2	26	5	80	98	4	0471	200	0435	43 47	63 56	244	PRES.	H09344
118	16	3	27	5	80	98	4	0471	[illegible]	0827	42 42	64 08	382	PRES.	H09353
123	14	1	28	5	80	98	4	0471	49	0003	42 14	65 [illegible]	082	COMMON	H09358
124	13	2	28	5	80	98	4	0471	105	0245	42 01	65 [illegible]	116	PRES.	H09359
127	11	5	28	5	80	98	4	0471	89	0645	42 45	65 [illegible]	095	COMMON	H09362
128	9	7	28	5	80	98	4	0471	200	1421	41 47	66 [illegible]	998	COMMON	H09363
129	8	8	28	5	80	98	4	0471	200	1648	41 [illegible]	66 [illegible]	998	COMMON	H09364
131	8	7	28	5	80	98	4	0471	85	0201	41 [illegible]	66 20	097	PRES.	H09366
132	6	4	29	5	80	98	4	0471	64	0647	41 37	66 30	075	COMMON	H09367
137	10	6	29	5	80	98	4	0471	70	2201	42 41	66 00	075	PRES.	H09372

SPECIES: INVERT. SEA SPIDER CL.(PANTOPODA)

SEQ. SET	STATION LINE	NO.	DATE D	M	Y	GEAR	TYPE TOW	MESH SIZE	GEAR DEPTH (METERS)	TIME OF TOW	LATITUDE	LONGITUDE	BOTTOM DEPTH(M)	NUMBER CAUGHT	HUNTSMAN NUMBER
24	37	9	9	5	80	98	4	0471	42	1650	44 34	57 24	060	PRES.	H09259

SPECIES: INVERT. ROUND WORMS (NEMATODA)

SEQ. SET	STATION LINE	NO.	DATE D	M	Y	GEAR	TYPE TOW	MESH SIZE	GEAR DEPTH (METERS)	TIME OF TOW	LATITUDE	LONGITUDE	BOTTOM DEPTH(M)	NUMBER CAUGHT	HUNTSMAN NUMBER
29	36	1	10	5	80	98	4	0471	110	2333	45 46	59 28	119	PRES.	H09264
47	33	3	12	5	80	98	4	0471	99	2208	44 53	59 36	120	PRES.	H09282
63	30	1	14	5	80	98	4	0471	175	2041	44 54	61 08	185	PRES.	H09298
65	28	1	15	5	80	98	4	0253	64	0153	44 50	62 02	074	PRES.	H09300
67	24	1	20	5	80	98	4	0471	74	2302	44 26	62 57	085	PRES.	H09302
78	30	4	22	5	80	98	4	0471	200	0455	43 36	59 27	690	PRES.	H09313
91	25	1	23	5	80	98	4	0471	179	1956	44 15	62 27	200	PRES.	H09326
93	[illegible]	2	24	5	80	98	4	0471	129	0219	43 56	61 59	135	PRES.	H09328
97	[illegible]	4	24	5	80	98	4	0471	85	1240	43 32	62 37	090	PRES.	H09332
117	17	3	27	5	80	98	4	0471	85	0402	42 59	64 01	095	PRES.	H09352

SPECIES: INVERT. COMB JELLIES (PHYLUM CTENOPHORA) UNID

SEQ. SET	STATION LINE	NO.	DATE D	M	Y	GEAR	TYPE TOW	MESH SIZE	GEAR DEPTH (METERS)	TIME OF TOW	LATITUDE	LONGITUDE	BOTTOM DEPTH(M)	NUMBER CAUGHT	HUNTSMAN NUMBER
4	38	1	7	5	80	98	4	0471	200	1526	47 01	60 07	182	COMMON	H09239
9	38	4	8	5	80	98	4	0471	145	0135	46 26	59 21	144	ABUND.	H09244
13	36	6	8	5	80	98	4	0471	150	1115	45 44	58 24	155	COMMON	H09248
14	37	5	8	5	80	98	4	0471	44	1329	45 41	58 07	130	PRES.	H09249
17	37	7	9	5	80	98	4	0471	200	0125	44 47	57 02	432	COMMON	H09254
21	37	8	9	5	80	98	4	0471	200	0734	44 35	56 43	400	PRES.	H09256
22	38	11	9	5	80	98	4	0471	200	1101	44 22	56 55	998	ABUND.	H09257
24	37	9	9	5	80	98	4	0471	42	1650	44 34	57 24	060	ABUND.	H09259
26	37	6	10	5	80	98	4	0471	64	1340	45 27	58 30	165	COMMON	H09261
27	37	5	10	5	80	98	4	0471	194	1754	45 48	59 03	209	PRES.	H09262
32	35	2	11	5	80	98	4	0471	70	0731	45 07	59 01	082	ABUND.	H09267
33	35	3	11	5	80	98	4	0471	70	0920	45 02	58 50	090	PRES.	H09268
37	36	5	11	5	80	98	4	0471	40	1850	44 38	58 00	052	COMMON	H09272
43	34	5	12	5	80	98	4	0471	W	1215	44 27	58 37	063	COMMON	H09278
44	33	5	12	5	80	98	4	0471	W	1430	44 23	58 56	068	ABUND.	H09279
46	33	4	12	5	80	98	4	0471	99	1950	44 39	59 20	133	COMMON	H09281
49	33	2	13	5	80	98	4	0471	124	0300	45 07	59 57	133	COMMON	H09284
54	32	4	13	5	80	98	4	0471	200	1700	44 17	59 23	244	PRES.	H09289
57	31	7	14	5	80	98	4	0471	200	0053	43 36	58 56	998	PRES.	H09292
61	31	2	14	5	80	98	4	0471	145	1350	44 48	60 32	154	COMMON	H09296
69	27	2	21	5	80	98	4	0471	154	0445	44 33	61 57	170	COMMON	H09304
71	29	2	21	5	80	98	4	0471	70	1024	44 28	60 58	082	PRES.	H09306
72	30	2	21	5	80	98	4	0471	34	1250	44 29	60 30	040	COMMON	H09307
73	30	3	21	5	80	98	4	0471	164	1530	44 12	60 14	170	COMMON	H09308
77	29	5	22	5	80	98	4	0471	59	0155	43 41	59 59	065	PRES.	H09312
78	30	4	22	5	80	98	4	0471	200	0455	43 36	59 27	690	COMMON	H09313
84	24	4	23	5	80	98	4	0471	105	2155	43 09	61 27	116	PRES.	H09319
91	25	1	23	5	80	98	4	0471	179	1956	44 15	62 27	200	PRES.	H09326
107	21	1	25	5	80	98	4	0471	89	1529	44 16	63 46	095	COMMON	H09342
108	19	1	26	5	80	98	4	0471	74	0154	44 02	64 15	080	PRES.	H09343
119	14	3	27	5	80	98	4	0471	139	1152	42 31	64 38	195	COMMON	H09354
124	13	3	28	5	80	98	4	0471	105	0245	43 01	65 27	110	PRES.	H09359
125	12	5	28	5	80	98	4	0471	89	0525	42 44	65 28	095	PRES.	H09360
128	9	7	28	5	80	98	4	0471	200	1432	41 47	65 31	998	COMMON	H09363

SPECIES: *EGGS* FISH EGGS UNID

SEQ. SET	STATION LINE	NO.	DATE D	M	Y	GEAR	TYPE TOW	MESH SIZE	GEAR DEPTH (METERS)	TIME OF TOW	LATITUDE	LONGITUDE	BOTTOM DEPTH(M)	NUMBER CAUGHT	HUNTSMAN NUMBER
8	39	2	7	5	80	98	4	0471	200	2342	46 30	59 18	260	000004	H09243
129	8	8	28	5	80	98	4	0471	200	1944	41 02	65 12	998	000001	H09364

SPECIES: INVERT. WATER FLEAS O.(CLADOCERA)

SEQ. SET	STATION LINE	NO.	DATE D	M	Y	GEAR	TYPE TOW	MESH SIZE	GEAR DEPTH (METERS)	TIME OF TOW	LATITUDE	LONGITUDE	BOTTOM DEPTH(M)	NUMBER CAUGHT	HUNTSMAN NUMBER
16	38	8	8	5	80	98	4	0471	85	1816	45 13	57 45	095	PRES.	H09251
55	32	5	13	5	80	98	4	0471	200	1931	44 04	59 06	507	VERY A	H09290
72	30	2	21	5	80	98	4	0471	34	1250	44 29	60 30	040	COMMON	H09307
86	[illegible]	4	23	5	80	98	4	0471	55	0355	43 31	61 26	062	PRES.	H09321
107	21	1	25	5	80	98	4	0471	89	1529	44 16	63 46	095	PRES.	H09342
119	14	3	27	5	80	98	4	0471	139	1152	42 31	64 38	195	VERY A	H09354
125	12	5	28	5	80	98	4	0471	89	0525	42 44	65 28	095	COMMON	H09360
128	9	7	28	5	80	98	4	0471	200	1432	41 47	65 31	998	COMMON	H09363
132	6	4	29	5	80	98	4	0471	64	0647	41 37	66 30	075	COMMON	H09367

SPECIES: INVERT. CL.(HYDROZOA)

SEQ. SET	STATION LINE	NO.	DATE D	M	Y	GEAR	TYPE TOW	MESH SIZE	GEAR DEPTH (METERS)	TIME OF TOW	LATITUDE	LONGITUDE	BOTTOM DEPTH(M)	NUMBER CAUGHT	HUNTSMAN NUMBER
1	37	3	7	5	80	98	4	0471	45	0743	46 12	59 48	056	PRES.	H09236
3	37	1	7	5	80	98	4	0471	30	1245	46 44	60 16	100	COMMON	H09238
[illegible]	38	[illegible]	7	5	80	98	4	0471	110	1925	46 48	59 [illegible]	126	COMMON	H09241
[illegible]	[illegible]	[illegible]	7	5	80	98	4	0471	200	2342	46 30	59 18	260	ABUND.	H09243
[illegible]	38	4	8	5	80	98	4	0471	145	0135	46 26	59 21	144	ABUND.	H09244
[illegible]	37	[illegible]	8	5	80	98	4	0471	4	0425	46 13	58 54	263	COMMON	H09245
[illegible]	36	5	8	5	80	98	4	0471	120	0634	46 [illegible]	58 48	145	PRES.	H09246

11	39	4	8	5	80	98	4	0471	99	0916	45	58	58	21	106	PRES.	H09[illegible]
12	38	5	8	5	80	98	4	0471	150	1115	45	44	58	24	111	ABUND.	H09[illegible]
13	38	6	8	5	80	98	4	0471	153	1547	45	36	58	24	111	ABUND.	H09[illegible]
14	37	7	8	5	80	98	4	0471	W	2309	44	59	57	10	445	COMMON	H09[illegible]
15	37	8	8	5	80	98	4	0471	[illegible]	0148	44	47	57	03	423	ABUND.	H09[illegible]
20	38	10	9	5	80	98	4	0471	200	0500	45	42	57	01	426	ABUND.	H09[illegible]
23	38	9	9	5	80	98	4	0471	200	1101	45	22	56	[illegible]	998	ABUND.	H09[illegible]
24	37	9	9	5	80	98	4	0471	200	1353	44	19	56	[illegible]	998	ABUND.	H09[illegible]
25	37	8	9	5	80	98	4	0471	42	1650	44	34	56	[illegible]	998	ABUND.	H09[illegible]
26	37	6	10	5	80	98	4	0471	64	1340	45	27	58	30	060	ABUND.	H09259
27	36	5	10	5	80	98	4	0471	W	1754	45	48	58	30	165	PRES.	H09261
28	36	6	10	5	80	98	4	0471	194	1754	45	48	58	03	206	ABUND.	H09262
29	36	7	10	5	80	98	4	0471	110	2333	45	46	57	28	119	COMMON	H09264
32	35	8	11	5	80	98	4	0471	70	0731	45	07	57	01	082	ABUND.	H09267
33	35	7	11	5	80	98	4	0471	70	0920	45	02	58	50	090	ABUND.	H09268
34	35	6	11	5	80	98	4	0471	64	1122	45	08	58	36	077	COMMON	H09269
35	36	4	11	5	80	98	4	0471	200	1400	44	53	58	24	223	ABUND.	H09270
36	35	4	11	5	80	98	4	0471	119	1610	44	45	58	29	140	PRES.	H09271
37	34	5	11	5	80	98	4	0471	40	1850	44	38	58	00	052	COMMON	H09272
39	35	6	12	5	80	98	4	0471	200	0043	43	58	57	37	998	ABUND.	H09274
40	34	7	12	5	80	98	4	0471	200	0350	43	56	57	58	998	COMMON	H09275
41	33	7	12	5	80	98	4	0471	200	0706	43	55	58	24	998	PRES.	H09276
42	33	6	12	5	80	98	4	0471	W	0934	44	09	58	40	072	COMMON	H09277
43	34	5	12	5	80	98	4	0471	W	1215	44	27	58	37	063	COMMON	H09278
44	33	4	12	5	80	98	4	0471	W	1430	44	23	58	56	068	COMMON	H09279
45	34	4	12	5	80	98	4	0471	175	1732	44	44	58	39	238	COMMON	H09280
46	33	4	12	5	80	98	4	0471	99	1950	44	39	59	20	133	PRES.	H09281
47	33	3	12	5	80	98	4	0471	99	2208	44	53	59	36	120	ABUND.	H09282
48	34	2	12	5	80	98	4	0471	85	0055	45	12	59	36	094	COMMON	H09283
51	32	1	13	5	80	98	4	0471	59	0918	45	02	60	22	071	COMMON	H09286
53	33	3	13	5	80	98	4	0471	49	1420	44	32	59	43	059	PRES.	H09288
54	32	4	13	5	80	98	4	0471	200	1700	44	17	59	23	244	COMMON	H09289
59	31	4	14	5	80	98	4	0471	105	0751	44	15	59	48	116	ABUND.	H09294
60	31	3	14	5	80	98	4	0471	124	1026	44	29	60	05	135	ABUND.	H09295
61	31	2	14	5	80	98	4	0471	145	1250	44	48	60	32	184	ABUND.	H09296
63	30	1	14	5	80	98	4	0471	175	2041	44	54	61	08	182	COMMON	H09298
68	26	1	21	5	80	98	4	0471	150	0217	44	32	62	21	155	PRES.	H09303
70	28	2	21	5	80	98	4	0471	135	0755	44	29	61	27	145	PRES.	H09305
72	30	2	21	5	80	98	4	0471	34	1250	44	29	60	30	040	PRES.	H09307
74	29	4	21	5	80	98	4	0471	49	1756	44	06	60	35	056	COMMON	H09309
75	28	5	21	5	80	98	4	0471	40	2005	44	01	60	55	045	ABUND.	H09310
81	27	5	22	5	80	98	4	0471	200	1335	43	23	60	34	215	COMMON	H09316
83	25	5	22	5	80	98	4	0471	200	1923	43	13	61	09	800	PRES.	H09318
86	26	4	23	5	80	98	4	0471	35	0353	43	31	61	26	062	PRES.	H09321
89	27	3	23	5	80	98	4	0471	135	1335	44	09	61	32	144	COMMON	H09324
92	24	2	23	5	80	98	4	0471	129	2243	43	54	62	19	137	COMMON	H09327
97	22	4	24	5	80	98	4	0471	85	1240	43	32	62	37	090	PRES.	H09332
98	23	5	24	5	80	98	4	0471	80	1500	43	26	62	27	085	VERY A	H09333
102	21	6	25	5	80	98	4	0471	95	0058	43	09	62	30	100	PRES.	H09337
105	21	3	25	5	80	98	4	0471	200	0857	43	41	63	09	265	PRES.	H09340
106	21	2	25	5	80	98	4	0471	169	1220	44	02	63	33	175	COMMON	H09341
107	21	1	25	5	80	98	4	0471	87	1529	44	16	63	46	095	COMMON	H09342
108	19	1	26	5	80	98	4	0471	74	0154	44	02	64	15	080	PRES.	H09343
109	19	2	26	5	80	98	4	0471	200	0535	43	42	63	56	244	ABUND.	H09344
112	20	3	26	5	80	98	4	0471	110	1434	43	17	63	01	115	PRES.	H09347
118	16	2	27	5	80	98	4	0471	W	0827	42	43	64	08	382	COMMON	H09353
119	14	3	27	5	80	98	4	0471	139	1152	42	31	64	38	195	PRES.	H09354
123	14	1	28	5	80	98	4	0471	49	0003	43	14	65	29	055	COMMON	H09358
124	13	2	28	5	80	98	4	0471	105	0245	43	01	65	27	110	ABUND.	H09359
125	12	5	28	5	80	98	4	0471	89	0525	42	44	65	28	095	COMMON	H09360
129	8	8	28	5	80	98	4	0471	200	1944	41	02	65	12	998	COMMON	H09364
130	7	9	29	5	80	98	4	0471	154	0017	41	27	66	00	160	COMMON	H09365
132	6	4	29	5	80	98	4	0471	64	0647	41	37	66	30	075	VERY A	H09367

SPECIES: INVERT. LAND INSECTS CL.(INSECTA)

SEQ. SET	STATION LINE	STATION NO.	DATE D	DATE M	DATE Y	GEAR	TYPE TOW	MESH SIZE	GEAR DEPTH (METERS)	TIME OF TOW	LATITUDE	LONGITUDE	BOTTOM DEPTH(M)	NUMBER CAUGHT	HUNTSMAN NUMBER
108	19	1	26	5	80	98	4	0471	74	0154	44 02	64 15	080	PRES.	H09343
128	9	7	28	5	80	98	4	0471	200	1432	41 47	65 31	998	COMMON	H09363
133	7	8	29	5	80	98	4	0471	70	0913	41 57	66 31	077	PRES.	H09368

SPECIES: INVERT. SQUIDS AND OCTOPUSES CL.(CEPHALOPODA)

SEQ. SET	STATION LINE	STATION NO.	DATE D	DATE M	DATE Y	GEAR	TYPE TOW	MESH SIZE	GEAR DEPTH (METERS)	TIME OF TOW	LATITUDE	LONGITUDE	BOTTOM DEPTH(M)	NUMBER CAUGHT	HUNTSMAN NUMBER
21	39	8	9	5	80	98	4	0471	200	0734	44 35	56 43	400	PRES.	H09256
23	37	10	9	5	80	98	4	0471	200	1353	44 19	57 03	998	PRES.	H09258
33	35	3	11	5	80	98	4	0471	70	0920	45 02	58 50	090	PRES.	H09268
38	34	3	11	5	80	98	4	0471	200	2130	44 17	57 56	305	PRES.	H09273
39	35	6	12	5	80	98	4	0471	200	0043	43 58	57 37	998	PRES.	H09274
40	34	7	12	5	80	98	4	0471	200	0350	43 56	57 58	998	PRES.	H09275
41	33	7	12	5	80	98	4	0471	200	0706	43 55	58 24	998	PRES.	H09276
42	33	6	12	5	80	98	4	0471	W	0934	44 09	58 40	072	PRES.	H09277
57	31	7	14	5	80	98	4	0471	200	0053	43 36	58 56	998	PRES.	H09292
78	30	4	22	5	80	98	4	0471	200	0455	43 36	59 27	690	PRES.	H09313
79	29	7	22	5	80	98	4	0471	200	0745	43 17	59 33	998	PRES.	H09314
80	28	5	22	5	80	98	4	0471	200	1042	43 19	60 05	998	PRES.	H09315
81	27	5	22	5	80	98	4	0471	200	1335	43 23	60 34	215	PRES.	H09316
82	28	6	22	5	80	98	4	0471	200	1700	43 04	60 51	998	PRES.	H09317
83	25	5	22	5	80	98	4	0471	200	1923	43 13	61 09	800	PRES.	H09318
87	27	4	23	5	80	98	4	0471	34	0455	43 46	61 01	045	PRES.	H09322
92	24	2	23	5	80	98	4	0471	129	2243	43 54	62 19	137	PRES.	H09327
97	22	4	24	5	80	98	4	0471	85	0742	43 32	62 01	093	PRES.	H09330
113	20	4	26	5	80	98	4	0471	200	1831	42 51	62 33	459	PRES.	H09348
118	16	2	27	5	80	98	4	0471	W	0827	42 43	64 08	382	PRES.	H09353
129	8	8	28	5	80	98	4	0471	89	0525	42 44	65 28	095	PRES.	H09360
133	7	8	29	5	80	98	4	0471	110	1047	42 08	65 30	120	PRES.	H09362

118	9	7	28	5	80	98	4	0471	200	1432	41	47	65	31	998	PRES.	H09363
119	8	8	28	5	80	98	4	0471	200	1944	41	02	65	12	998	PRES.	H09364
120	7	9	28	5	80	98	4	0471	154	2017	41	28	66	30	160	PRES.	H09365
124	9	6	29	5	80	98	4	0471	200	1226	42	17	66	27	265	PRES.	H09369
125	8	5	29	5	80	98	4	0471	200	1523	42	21	66	29	272	PRES.	H09370

SPECIES: INVERT. CL.(TREMATODA)

SEQ. SET	STATION LINE	NO.	DATE D	M	Y	GEAR	TYPE TOW	MESH SIZE	GEAR DEPTH (METERS)	TIME OF TOW	LATITUDE	LONGITUDE	BOTTOM DEPTH(M)	NUMBER CAUGHT	HUNTSMAN NUMBER
46	34	4	12	5	80	98	4	0471	175	1732	44	44	58	59	238	PRES.	H09280
47	33	3	13	5	80	98	4	0471	99	2208	44	53	59	36	120	PRES.	H09282
59	31	4	14	5	80	98	4	0471	105	0751	44	15	59	48	116	PRES.	H09294
66	22	1	20	5	80	98	4	0471	95	1858	44	19	63	39	105	PRES.	H09301
87	27	4	23	5	80	98	4	0471	34	0632	43	46	61	01	045	PRES.	H09322
109	19	2	26	5	80	98	4	0471	200	0535	43	42	63	56	244	PRES.	H09344
124	13	3	28	5	80	98	4	0471	105	0245	43	01	65	27	110	COMMON	H09359

SPECIES: INVERT. JELLYFISHES CL.(SCYPHOZOA)

SEQ. SET	STATION LINE	NO.	DATE D	M	Y	GEAR	TYPE TOW	MESH SIZE	GEAR DEPTH (METERS)	TIME OF TOW	LATITUDE	LONGITUDE	BOTTOM DEPTH(M)	NUMBER CAUGHT	HUNTSMAN NUMBER
40	34	7	12	5	80	98	4	0471	200	0330	43	56	57	58	998	PRES.	H09275
41	33	7	12	5	80	98	4	0471	200	0706	43	55	58	24	998	PRES.	H09276
76	28	4	21	5	80	98	4	0471	50	2306	43	43	60	28	055	PRES.	H09311
77	29	5	22	5	80	98	4	0471	59	0133	43	41	59	59	065	COMMON	H09312
82	25	6	22	5	80	98	4	0471	200	1700	43	04	60	51	998	PRES.	H09317
88	24	5	23	5	80	98	4	0471	135	1335	44	09	61	32	144	PRES.	H09324
93	24	2	24	5	80	98	4	0471	129	2243	43	54	62	19	137	PRES.	H09327
93	25	2	24	5	80	98	4	0471	129	0219	43	56	61	59	135	PRES.	H09330
106	22	2	25	5	80	98	4	0471	169	1220	44	02	63	33	175	PRES.	H09341

SPECIES: INVERT. MUD SHRIMP SUP.F.(THALASSINOIDEA)

SEQ. SET	STATION LINE	NO.	DATE D	M	Y	GEAR	TYPE TOW	MESH SIZE	GEAR DEPTH (METERS)	TIME OF TOW	LATITUDE	LONGITUDE	BOTTOM DEPTH(M)	NUMBER CAUGHT	HUNTSMAN NUMBER
55	32	5	13	5	80	98	4	0471	200	1931	44	04	59	06	507	ABUND.	H09290
82	25	6	22	5	80	98	4	0471	200	1700	43	04	60	51	998	PRES.	H09317
84	24	4	22	5	80	98	4	0471	105	2155	43	09	61	27	116	PRES.	H09319
129	8	8	28	5	80	98	4	0471	200	1944	41	02	65	12	998	COMMON	H09364

SPECIES: INVERT. KRILL SHRIMP O.(EUPHAUSIACEA)

SEQ. SET	STATION LINE	NO.	DATE D	M	Y	GEAR	TYPE TOW	MESH SIZE	GEAR DEPTH (METERS)	TIME OF TOW	LATITUDE	LONGITUDE	BOTTOM DEPTH(M)	NUMBER CAUGHT	HUNTSMAN NUMBER
1	37	3	7	5	80	98	4	0471	45	0743	46	22	59	48	056	COMMON	H09236
2	37	2	7	5	80	98	4	0471	110	1030	46	36	60	07	118	ABUND.	H09237
3	37	1	7	5	80	98	4	0471	80	1245	46	44	60	16	100	PRES.	H09238
4	38	1	7	5	80	98	4	0471	200	1526	47	01	60	07	182	ABUND.	H09239
5	39	1	7	5	80	98	4	0471	200	1735	46	58	59	53	286	ABUND.	H09240
6	38	2	7	5	80	98	4	0471	110	1925	46	48	59	50	126	ABUND.	H09241
7	38	3	7	5	80	98	4	0471	80	2112	46	38	59	37	088	VERY A	H09242
8	37	2	7	5	80	98	4	0471	200	2342	46	30	59	18	260	ABUND.	H09243
9	38	4	8	5	80	98	4	0471	145	0135	46	26	59	21	144	ABUND.	H09244
10	39	3	8	5	80	98	4	0471	W	0425	46	16	58	54	263	ABUND.	H09245
11	38	5	8	5	80	98	4	0471	120	0654	46	01	58	48	145	ABUND.	H09246
12	37	4	8	5	80	98	4	0471	99	0916	45	55	58	27	108	PRES.	H09247
13	38	6	8	5	80	98	4	0471	150	1115	45	44	58	24	155	ABUND.	H09248
16	38	8	8	5	80	98	4	0471	85	1816	45	13	57	45	095	COMMON	H09251
17	38	9	8	5	80	98	4	0471	200	2105	45	02	57	26	352	ABUND.	H09252
18	39	6	8	5	80	98	4	0471	W	2309	44	59	57	10	445	VERY A	H09253
19	39	7	9	5	80	98	4	0471	200	0122	44	47	57	02	432	ABUND.	H09254
20	38	10	9	5	80	98	4	0471	200	0500	44	42	57	01	426	VERY A	H09255
21	37	8	9	5	80	98	4	0471	200	0734	44	35	56	43	400	COMMON	H09256
22	38	11	9	5	80	98	4	0471	200	1101	44	22	56	55	998	COMMON	H09257
23	37	10	9	5	80	98	4	0471	200	1333	44	19	57	03	998	PRES.	H09258
24	37	9	9	5	80	98	4	0471	42	1650	44	34	57	24	060	VERY A	H09259
25	37	8	9	5	80	98	4	0471	110	2103	45	02	58	02	120	COMMON	H09260
26	37	7	10	5	80	98	4	0471	194	1754	45	48	59	03	209	COMMON	H09262
27	37	4	10	5	80	98	4	0471	34	2100	46	07	59	10	045	ABUND.	H09263
28	36	1	10	5	80	98	4	0471	110	2333	45	46	59	28	119	ABUND.	H09264
30	35	1	11	5	80	98	4	0471	99	0212	45	28	59	26	105	ABUND.	H09265
31	34	2	11	5	80	98	4	0471	99	0447	45	26	59	01	105	COMMON	H09266
33	35	2	11	5	80	98	4	0471	70	0731	45	07	59	01	082	COMMON	H09267
35	36	4	11	5	80	98	4	0471	200	1400	44	53	58	55	223	ABUND.	H09270
36	35	4	11	5	80	98	4	0471	119	1610	44	45	58	59	140	ABUND.	H09271
37	34	5	11	5	80	98	4	0471	40	1850	44	38	58	00	052	PRES.	H09272
38	35	5	11	5	80	98	4	0471	200	2130	44	17	57	56	505	VERY A	H09273
39	33	6	12	5	80	98	4	0471	200	0043	43	58	57	37	998	VERY A	H09274
40	34	7	12	5	80	98	4	0471	200	0330	43	56	57	58	998	ABUND.	H09275
41	33	7	12	5	80	98	4	0471	200	0706	43	55	58	24	998	ABUND.	H09276
43	33	8	12	5	80	98	4	0471	W	0934	44	09	58	40	072	PRES.	H09277
43	34	8	12	5	80	98	4	0471	W	1215	44	27	58	37	063	COMMON	H09278
44	33	5	12	5	80	98	4	0471	W	1430	44	23	58	56	068	COMMON	H09279
45	34	4	12	5	80	98	4	0471	175	1732	44	44	58	59	238	COMMON	H09280
46	33	4	12	5	80	98	4	0471	99	1950	44	39	59	20	133	COMMON	H09281
47	33	3	13	5	80	98	4	0471	99	2208	44	53	59	36	120	ABUND.	H09282
48	34	3	13	5	80	98	4	0471	85	0055	45	15	59	26	094	COMMON	H09283
49	33	2	13	5	80	98	4	0471	124	0300	45	07	59	07	133	COMMON	H09284
50	34	1	13	5	80	98	4	0471	150	0608	45	29	60	02	160	COMMON	H09285
51	33	1	13	5	80	98	4	0471	59	0918	45	52	60	22	071	COMMON	H09286
52	33	9	13	5	80	98	4	0471	49	1120	44	11	59	43	059	COMMON	H09287
53	33	10	13	5	80	98	4	0471	200	1321	44	04	59	26	507	VERY A	H09290
54	32	9	13	5	80	98	4	0471	200	1524	43	57	59	07	998	VERY A	H09291
55	32	10	13	5	80	98	4	0471	200	1725	43	56	58	50	998	VERY A	H09292
56	31	9	13	5	80	98	4	0471	49	1935	43	53	57	17	153	COMMON	H09293

59	31	4	14	5	80	98	4	0471	102	0751	44	15	59	41	114	COMMON	H09234
61	31	2	14	5	80	98	4	0471	145	1350	44	48	60	32	154	COMMON	H09236
62	31	1	14	5	80	98	4	0471	178	0941	44	54	61	02	182	ABUND.	H09237
64	30	1	14	5	80	98	4	0253	95	2344	44	46	61	30	171	ABUND.	H09239
65	30	1	15	5	80	98	4	0253	64	0103	44	50	62	02	172	ABUND.	H09240
66	29	1	20	5	80	98	4	0471	95	1856	44	18	61	37	102	COMMON	H09241
67	29	2	20	5	80	98	4	0471	72	2301	44	26	61	57	082	VERY A	H09242
68	28	1	21	5	80	98	4	0471	150	0219	44	35	62	21	182	COMMON	H09243
69	28	2	21	5	80	98	4	0471	154	0445	44	33	61	59	197	ABUND.	H09244
70	28	3	21	5	80	98	4	0471	135	0755	44	29	61	37	145	VERY A	H09245
71	28	4	21	5	80	98	4	0471	70	1024	44	28	60	58	082	VERY A	H09246
72	30	4	21	5	80	98	4	0471	34	1250	44	29	60	30	040	COMMON	H09247
73	30	3	21	5	80	98	4	0471	164	1530	44	12	60	14	179	COMMON	H09248
74	29	4	21	5	80	98	4	0471	49	1756	44	06	60	35	056	VERY A	H09249
75	28	3	21	5	80	98	4	0471	40	2005	44	01	60	58	045	VERY A	H09250
76	28	4	21	5	80	98	4	0471	80	2306	43	43	60	58	088	ABUND.	H09251
77	28	5	21	5	80	98	4	0471	89	0155	43	41	59	59	082	VERY A	H09252
78	30	4	22	5	80	98	4	0471	200	0455	43	36	59	27	690	VERY A	H09253
79	29	7	22	5	80	98	4	0471	200	0745	43	17	59	33	998	ABUND.	H09254
80	28	5	22	5	80	98	4	0471	200	1042	43	19	60	05	998	ABUND.	H09255
81	27	5	22	5	80	98	4	0471	200	1335	43	23	60	39	215	COMMON	H09256
82	26	6	22	5	80	98	4	0471	200	1700	43	04	60	51	998	VERY A	H09257
83	25	5	22	5	80	98	4	0471	200	1723	43	13	61	09	800	COMMON	H09258
84	24	4	23	5	80	98	4	0471	105	2155	43	09	61	27	116	VERY A	H09259
85	23	4	23	5	80	98	4	0471	200	0010	43	02	61	33	340	VERY A	H09260
86	22	4	23	5	80	98	4	0471	55	0335	43	31	61	26	062	ABUND.	H09261
87	27	4	23	5	80	98	4	0471	34	0652	43	46	61	01	045	COMMON	H09262
88	26	3	23	5	80	98	4	0471	40	0943	43	52	61	28	048	VERY A	H09263
89	27	3	23	5	80	98	4	0471	135	1335	44	09	61	32	144	ABUND.	H09264
90	26	3	23	5	80	98	4	0471	160	1658	44	16	62	07	165	COMMON	H09265
92	24	3	23	5	80	98	4	0471	129	2243	43	54	62	19	137	VERY A	H09266
93	25	3	24	5	80	98	4	0471	129	0219	43	56	61	58	138	ABUND.	H09267
94	24	3	24	5	80	98	4	0471	70	0520	43	32	61	56	076	VERY A	H09268
95	23	3	24	5	80	98	4	0471	85	0742	43	25	62	01	093	ABUND.	H09270
96	23	2	24	5	80	98	4	0471	59	1028	43	37	62	26	071	COMMON	H09271
97	22	4	24	5	80	98	4	0471	85	1240	43	32	62	37	090	VERY A	H09272
98	22	5	24	5	80	98	4	0471	80	1500	43	26	62	27	085	VERY A	H09273
99	22	6	24	5	80	98	4	0471	80	1651	43	23	62	20	085	VERY A	H09274
101	22	8	24	5	80	98	4	0471	99	2126	43	03	62	01	108	ABUND.	H09276
102	21	6	25	5	80	98	4	0471	95	0058	43	09	62	30	106	VERY A	H09277
104	21	4	25	5	80	98	4	0471	175	0643	43	33	62	59	185	VERY A	H09279
105	21	3	25	5	80	98	4	0471	200	0857	43	41	63	09	265	VERY A	H09280
106	21	2	25	5	80	98	4	0471	169	1220	44	02	63	33	175	COMMON	H09281
107	21	1	25	5	80	98	4	0471	89	1529	44	16	63	46	095	VERY A	H09282
108	19	1	26	5	80	98	4	0471	74	0154	44	02	64	15	080	VERY A	H09283
109	19	2	26	5	80	98	4	0471	200	0535	43	42	63	56	244	ABUND.	H09284
110	18	3	26	5	80	98	4	0471	99	0807	43	23	63	55	110	ABUND.	H09285
111	19	3	26	5	80	98	4	0471	139	1045	43	19	63	23	150	ABUND.	H09286
112	20	3	26	5	80	98	4	0471	110	1434	43	17	63	01	115	VERY A	H09287
113	20	4	26	5	80	98	4	0471	200	1831	42	51	62	33	459	COMMON	H09288
114	19	5	26	5	80	98	4	0471	124	2100	42	35	62	59	135	VERY A	H09289
115	18	4	26	5	80	98	4	0471	145	2355	42	22	63	31	155	ABUND.	H09290
116	17	4	27	5	80	98	4	0471	200	0225	42	42	63	35	954	VERY A	H09291
117	17	3	27	5	80	98	4	0471	85	0402	42	59	64	01	095	VERY A	H09292
118	16	3	27	5	80	98	4	0471	W	0627	42	43	64	08	382	ABUND.	H09293
119	14	3	27	5	80	98	4	0471	139	1152	42	31	64	38	195	ABUND.	H09294
120	15	3	27	5	80	98	4	0471	95	1533	42	47	64	35	105	ABUND.	H09295
121	16	2	27	5	80	98	4	0471	114	1845	43	11	64	39	125	COMMON	H09296
123	14	1	28	5	80	98	4	0471	49	0003	43	14	65	29	055	VERY A	H09298
124	13	3	28	5	80	98	4	0471	105	0245	43	01	65	27	110	ABUND.	H09299
125	12	5	28	5	80	98	4	0471	89	0525	42	44	65	28	095	VERY A	H09300
126	11	4	28	5	80	98	4	0471	89	0737	42	31	65	39	096	VERY A	H09301
127	10	7	28	5	80	98	4	0471	110	1047	42	08	65	30	120	COMMON	H09302
128	9	7	28	5	80	98	4	0471	200	1432	41	47	65	31	998	VERY A	H09303
129	8	8	28	5	80	98	4	0471	200	1944	41	02	65	12	998	VERY A	H09304
130	7	9	29	5	80	98	4	0471	154	0017	41	27	66	00	160	VERY A	H09305
131	8	7	29	5	80	98	4	0471	85	0322	41	51	66	00	090	COMMON	H09306
132	6	4	29	5	80	98	4	0471	44	0447	41	37	66	30	072	COMMON	H09307
133	7	8	29	5	80	98	4	0471	70	0913	41	57	66	31	077	COMMON	H09308
134	9	6	29	5	80	98	4	0471	200	1236	42	17	66	07	265	ABUND.	H09309
135	8	6	29	5	80	98	4	0471	200	1611	42	21	66	29	292	COMMON	H09310
136	9	5	29	5	80	98	4	0471	105	1823	42	43	66	37	115	ABUND.	H09311
137	10	6	29	5	80	98	4	0471	70	2101	42	41	66	00	078	ABUND.	H09312
138	11	3	29	5	80	98	4	0471	85	2334	43	02	65	58	105	ABUND.	H09313

SPECIES: INVERT. SEA BUTTERFLIES S.CL.(OPISTHOBRANCHIA/ PTEROPODA)

SED. SET	STATION LINE	NO.	DATE D	M	Y	GEAR	TYPE TOW	MESH SIZE	GEAR DEPTH (METERS)	TIME OF TOW	LATITUDE		LONGITUDE		BOTTOM DEPTH(M)	NUMBER CAUGHT	HUNTSMAN NUMBER
3	37	1	7	5	80	98	4	0471	80	1245	46	44	60	16	100	PRES.	H09238
4	38	1	7	5	80	98	4	0471	200	1526	47	01	60	07	182	PRES.	H09239
8	39	2	7	5	80	98	4	0471	200	2342	46	30	59	18	260	COMMON	H09243
9	38	4	8	5	80	98	4	0471	145	0135	46	26	59	21	144	PRES.	H09244
10	39	3	8	5	80	98	4	0471	W	0425	46	16	58	54	263	COMMON	H09245
11	38	5	8	5	80	98	4	0471	120	0654	46	01	58	48	145	COMMON	H09246
12	39	4	8	5	80	98	4	0471	99	0916	45	55	58	27	108	PRES.	H09247
13	38	6	8	5	80	98	4	0471	150	1115	45	44	58	24	155	PRES.	H09248
14	39	5	8	5	80	98	4	0471	44	1329	45	41	58	07	130	PRES.	H09249
15	38	7	8	5	80	98	4	0471	153	1547	45	25	58	04	221	COMMON	H09250
17	38	9	8	5	80	98	4	0471	290	2105	45	02	57	24	352	PRES.	H09252
18	39	6	8	5	80	98	4	0471	W	2309	44	59	57	16	445	COMMON	H09253
19	39	7	9	5	80	98	4	0471	200	0122	44	47	57	22	432	COMMON	H09254
20	38	10	9	5	80	98	4	0471	200	0500	44	42	57	01	426	ABUND.	H09255
21	39	8	9	5	80	98	4	0471	200	0734	44	32	56	43	400	COMMON	H09256
22	38	11	9	5	80	98	4	0471	200	1101	44	22	56	22	396	COMMON	H09257
23	37	10	9	5	80	98	4	0471	200	1355	44	19	57	23	995	ABUND.	H09258
24	37	9	9	5	80	98	4	0471	42	1650	44	34	57	24	060	ABUND.	H09259

26	37	3	9	5	80	98	4	0471	110	2103	45	02	58	33	120	PRES.	H09260
27	37	6	10	5	80	98	4	0471	64	1340	45	27	58	30	165	ABUND.	H09261
28	37	5	10	5	80	98	4	0471	194	1754	45	40	59	03	209	COMMON	H09262
29	36	1	10	5	80	98	4	0471	110	2333	45	46	59	28	119	ABUND.	H09264
30	36	1	11	5	80	98	4	0471	79	0212	45	23	59	26	105	PRES.	H09265
31	36	1	11	5	80	98	4	0471	79	2447	45	23	59	31	105	COMMON	H09266
32	35	2	11	5	80	98	4	0471	70	0731	45	07	59	01	082	COMMON	H09267
33	34	3	11	5	80	98	4	0471	79	0922	45	22	59	50	090	ABUND.	H09268
34	34	3	11	5	80	98	4	0471	34	1122	45	30	58	36	077	ABUND.	H09269
35	35	4	11	5	80	98	4	0471	200	1400	44	53	58	[illegible]	223	COMMON	H09270
36	36	4	11	5	80	98	4	0471	119	1610	44	45	58	29	140	COMMON	H09271
37	36	4	11	5	80	98	4	0471	40	1550	44	38	58	30	052	COMMON	H09272
38	35	5	11	5	80	98	4	0471	200	2130	44	17	57	56	505	ABUND.	H09273
39	35	6	12	5	80	98	4	0471	200	0043	43	58	57	37	998	ABUND.	H09274
40	34	7	12	5	80	98	4	0471	200	0350	43	56	57	58	998	ABUND.	H09275
41	33	7	12	5	80	98	4	0471	200	0706	43	55	58	24	998	ABUND.	H09276
42	33	6	12	5	80	98	4	0471	4	0934	44	09	58	40	072	ABUND.	H09277
43	34	5	12	5	80	98	4	0471	4	1215	44	27	58	37	063	ABUND.	H09278
44	33	5	12	5	80	98	4	0471	4	1430	44	23	58	56	068	ABUND.	H09279
45	34	4	12	5	80	98	4	0471	175	1732	44	44	58	59	238	COMMON	H09280
46	33	4	12	5	80	98	4	0471	99	1950	44	39	59	20	133	COMMON	H09281
47	33	3	12	5	80	98	4	0471	99	2208	44	53	59	36	120	PRES.	H09282
48	34	2	13	5	80	98	4	0471	85	0055	45	12	59	36	094	PRES.	H09283
49	33	1	13	5	80	98	4	0471	124	0300	45	07	59	57	133	COMMON	H09284
50	34	1	13	5	80	98	4	0471	150	0605	45	29	60	02	160	ABUND.	H09285
51	32	1	13	5	80	98	4	0471	39	0918	45	02	60	22	071	COMMON	H09286
52	32	1	13	5	80	98	4	0471	200	1207	44	43	57	58	226	ABUND.	H09287
53	32	3	13	5	80	98	4	0471	49	1420	44	32	59	43	059	COMMON	H09288
54	32	4	13	5	80	98	4	0471	200	1700	44	17	59	23	244	ABUND.	H09289
55	32	7	13	5	80	98	4	0471	200	1931	44	04	59	06	507	VERY A	H09290
57	31	7	14	5	80	98	4	0471	200	0053	43	36	58	56	998	ABUND.	H09292
58	31	5	14	5	80	98	4	0471	49	0355	43	53	59	17	058	ABUND.	H09293
59	31	4	14	5	80	98	4	0471	105	0751	44	15	59	48	116	ABUND.	H09294
60	31	3	14	5	80	98	4	0471	124	1026	44	29	60	05	135	COMMON	H09295
61	31	2	14	5	80	98	4	0471	145	1350	44	48	60	32	154	COMMON	H09296
62	31	1	14	5	80	98	4	0471	64	1834	45	08	61	00	075	COMMON	H09297
63	30	1	14	5	80	98	4	0471	175	2041	44	54	61	08	185	ABUND.	H09298
64	29	1	14	5	80	98	4	0253	95	2244	44	48	61	30	105	COMMON	H09299
65	28	1	15	5	80	98	4	0253	64	0153	44	50	62	02	074	ABUND.	H09300
66	22	1	20	5	80	98	4	0471	95	1858	44	19	63	39	105	COMMON	H09301
67	24	1	20	5	80	98	4	0471	74	2302	44	26	62	57	085	VERY A	H09302
68	26	1	21	5	80	98	4	0471	130	0217	44	32	62	21	155	COMMON	H09303
69	27	2	21	5	80	98	4	0471	154	0445	44	33	61	57	170	COMMON	H09304
70	28	2	21	5	80	98	4	0471	135	0755	44	29	61	27	145	COMMON	H09305
71	29	2	21	5	80	98	4	0471	70	1024	44	28	60	58	082	ABUND.	H09306
72	30	2	21	5	80	98	4	0471	34	1250	44	29	60	30	040	PRES.	H09307
73	30	3	21	5	80	98	4	0471	164	1530	44	12	60	14	170	ABUND.	H09308
74	29	4	21	5	80	98	4	0471	49	1756	44	06	60	35	056	ABUND.	H09309
75	28	3	21	5	80	98	4	0471	40	2005	44	01	60	55	045	VERY A	H09310
76	28	4	21	5	80	98	4	0471	50	2306	43	43	60	28	055	ABUND.	H09311
77	29	5	22	5	80	98	4	0471	59	0155	43	41	59	59	065	COMMON	H09312
78	30	4	22	5	80	98	4	0471	200	0455	43	36	59	27	690	VERY A	H09313
79	29	7	22	5	80	98	4	0471	200	0745	43	17	59	33	998	ABUND.	H09314
80	28	5	22	5	80	98	4	0471	200	1042	43	19	60	05	998	ABUND.	H09315
81	27	5	22	5	80	98	4	0471	200	1335	43	23	60	34	215	COMMON	H09316
82	25	6	22	5	80	98	4	0471	200	1700	43	04	60	51	998	ABUND.	H09317
83	25	5	22	5	80	98	4	0471	200	1923	43	13	61	09	800	COMMON	H09318
84	24	4	22	5	80	98	4	0471	105	2155	43	09	61	27	116	ABUND.	H09319
85	23	4	23	5	80	98	4	0471	200	0010	43	02	61	35	340	VERY A	H09320
86	25	4	23	5	80	98	4	0471	55	0355	43	31	61	26	062	ABUND.	H09321
87	27	4	23	5	80	98	4	0471	34	0652	43	46	61	01	045	ABUND.	H09322
88	26	3	23	5	80	98	4	0471	40	0943	43	52	61	28	048	VERY A	H09323
89	27	3	23	5	80	98	4	0471	135	1335	44	09	61	32	144	ABUND.	H09324
90	26	2	23	5	80	98	4	0471	160	1658	44	16	62	07	165	ABUND.	H09325
91	25	1	23	5	80	98	4	0471	179	1956	44	15	62	27	200	VERY A	H09326
92	24	2	23	5	80	98	4	0471	129	2243	43	54	62	19	137	VERY A	H09327
93	25	3	24	5	80	98	4	0471	129	0219	43	56	61	59	135	VERY A	H09328
94	24	4	24	5	80	98	4	0471	70	0520	43	32	61	56	075	VERY A	H09329
95	23	4	24	5	80	98	4	0471	35	0742	43	[illegible]	62	01	093	COMMON	H09330
96	23	4	24	5	80	98	4	0471	59	1028	43	37	62	26	071	ABUND.	H09331
97	23	4	24	5	80	98	4	0471	35	1240	43	32	62	37	090	ABUND.	H09332
98	23	5	24	5	80	98	4	0471	80	1500	43	26	62	27	085	VERY A	H09333
99	22	6	24	5	80	98	4	0471	80	1651	43	23	62	20	085	VERY A	H09334
100	22	7	24	5	80	98	4	0471	89	1903	43	10	62	10	100	VERY A	H09335
101	22	8	24	5	80	98	4	0471	99	2126	43	03	62	01	108	ABUND.	H09336
102	21	6	25	5	80	98	4	0471	95	0058	43	09	62	30	100	VERY A	H09337
104	21	4	25	5	80	98	4	0471	175	0643	43	33	62	59	185	VERY A	H09339
105	21	3	25	5	80	98	4	0471	200	0857	43	41	63	09	265	ABUND.	H09340
106	21	2	25	5	80	98	4	0471	169	1220	44	02	63	33	175	COMMON	H09341
107	20	1	25	5	80	98	4	0471	69	1529	44	16	63	46	095	VERY A	H09342
108	19	1	26	5	80	98	4	0471	74	0154	44	02	64	15	380	VERY A	H09343
109	19	2	26	5	80	98	4	0471	200	0535	43	42	63	56	244	ABUND.	H09344
110	18	3	26	5	80	98	4	0471	99	0807	43	23	63	55	110	VERY A	H09345
111	19	3	26	5	80	98	4	0471	139	1045	43	19	63	23	150	ABUND.	H09346
112	20	3	26	5	80	98	4	0471	110	1434	43	17	63	01	115	COMMON	H09347
113	20	4	26	5	80	98	4	0471	200	1831	42	51	62	33	459	COMMON	H09348
114	19	5	26	5	80	98	4	0471	124	2100	42	55	62	59	135	ABUND.	H09349
115	18	4	26	5	80	98	4	0471	145	2355	42	[illegible]	63	[illegible]	[illegible]	COMMON	H09350
116	17	4	27	5	80	98	4	0471	200	0225	42	42	63	35	954	VERY A	H09351
117	17	3	27	5	80	98	4	0471	85	0602	42	59	64	01	095	ABUND.	H09352
118	16	3	27	5	80	98	4	0471	4	0827	42	43	64	08	382	COMMON	H09353
119	14	3	27	5	80	98	4	0471	139	1152	42	31	64	38	195	VERY A	H09354
120	16	3	27	5	80	98	4	0471	75	1533	42	47	64	35	105	ABUND.	H09355
121	16	3	28	5	80	98	4	0471	114	1845	43	[illegible]	64	39	[illegible]	VERY A	H09356
122	14	[illegible]	33	5	80	98	4	0471	39	2303	43	14	65	29	085	VERY A	H09358
123	[illegible]	[illegible]	[illegible]	5	80	98	4	0471	105	2245	43	01	65	[illegible]	110	VERY A	H09359
124	[illegible]	[illegible]	[illegible]	5	80	98	4	0471	39	[illegible]	[illegible]	44	65	13	395	VERY A	H09360

126	11	4	28	5	80	98	4	0471	89	0737	41	31	65	09	096	VERY A	H09361
127	10	7	29	5	80	98	4	0471	110	1047	41	56	66	11	150	ABUND.	H09362
128	9	7	29	5	80	98	4	0471	200	1432	42	06	66	17	498	COMMON	H09363
129	8	8	29	5	80	98	4	0471	200	1944	41	02	66	12	998	ABUND.	H09364
130	7	8	29	5	80	98	4	0471	154	0017	41	57	66	30	160	ABUND.	H09365
131	8	7	29	5	80	98	4	0471	85	0322	41	51	66	00	090	COMMON	H09366
132	9	6	29	5	80	98	4	0471	64	0647	41	49	66	11	078	COMMON	H09367
133	10	6	29	5	80	98	4	0471	200	1136	42	09	66	07	165	ABUND.	H09368
134	8	6	29	5	80	98	4	0471	200	1523	42	21	66	26	298	ABUND.	H09369
136	9	5	29	5	80	98	4	0471	105	1823	42	41	66	37	210	COMMON	H09370
137	10	6	29	5	80	98	4	0471	70	2101	42	41	66	00	075	ABUND.	H09371
138	11	3	29	5	80	98	4	0471	85	2334	43	02	65	58	105	ABUND.	H09373

SPECIES: INVERT. S.CL.(OSTRACODA)

SEQ. SET	STATION LINE	NO.	DATE D	M	Y	GEAR	TYPE TOW	MESH SIZE	GEAR DEPTH (METERS)	TIME OF TOW	LATITUDE	LONGITUDE	BOTTOM DEPTH(M)	NUMBER CAUGHT	HUNTSMAN NUMBER
3	37	1	7	5	80	98	4	0471	80	1245	46 44	60 16	100	PRES.	H09238
15	38	7	8	5	80	98	4	0471	153	1547	45 25	58 04	221	PRES.	H09250
18	39	6	8	5	80	98	4	0471	W	2309	44 59	57 10	445	COMMON	H09253
22	38	11	9	5	80	98	4	0471	200	1101	44 22	56 33	998	PRES.	H09257
25	37	8	9	5	80	98	4	0471	110	2103	45 02	58 02	998	PRES.	H09260
29	36	1	10	5	80	98	4	0471	110	2333	45 46	59 28	120	PRES.	H09264
30	35	1	11	5	80	98	4	0471	99	0212	45 28	59 26	119	COMMON	H09265
31	34	2	11	5	80	98	4	0471	99	0447	45 26	59 01	105	PRES.	H09266
39	33	6	12	5	80	98	4	0471	200	0043	43 58	57 37	998	ABUND.	H09274
40	34	7	12	5	80	98	4	0471	200	0350	43 56	57 52	998	COMMON	H09275
48	34	2	13	5	80	98	4	0471	85	0055	45 12	59 36	094	PRES.	H09283
54	32	4	13	5	80	98	4	0471	200	1700	44 17	59 23	244	COMMON	H09289
64	29	1	14	5	80	98	4	0253	95	2244	44 48	61 30	105	ABUND.	H09299
81	27	5	15	5	80	98	4	0471	200	1335	43 23	60 34	215	ABUND.	H09316
82	26	6	15	5	80	98	4	0471	200	1700	43 04	60 51	998	COMMON	H09317
84	24	4	15	5	80	98	4	0471	105	2155	43 09	61 27	116	COMMON	H09319
95	22	5	24	5	80	98	4	0471	80	1500	43 26	62 27	065	PRES.	H09333
102	21	6	25	5	80	98	4	0471	95	0058	43 09	62 30	100	ABUND.	H09337
108	19	1	26	5	80	98	4	0471	74	0154	44 02	64 15	080	COMMON	H09343
116	17	4	27	5	80	98	4	0471	200	0225	42 42	63 35	954	COMMON	H09351
123	14	1	28	5	80	98	4	0471	49	0003	43 14	65 29	055	VERY A	H09358
124	13	2	28	5	80	98	4	0471	105	0245	43 01	65 27	110	COMMON	H09359
129	8	8	28	5	80	98	4	0471	200	1944	41 02	66 12	998	ABUND.	H09364
131	8	7	29	5	80	98	4	0471	85	0322	41 51	66 00	090	ABUND.	H09366
133	7	8	29	5	80	98	4	0471	70	0913	41 57	66 31	077	ABUND.	H09368
134	9	6	29	5	80	98	4	0471	200	1234	42 17	66 07	265	COMMON	H09369
138	11	3	29	5	80	98	4	0471	85	2334	43 02	65 58	105	ABUND.	H09373

SPECIES: INVERT. MYSID SHRIMP O.(MYSIDACEA)

SEQ. SET	STATION LINE	NO.	DATE D	M	Y	GEAR	TYPE TOW	MESH SIZE	GEAR DEPTH (METERS)	TIME OF TOW	LATITUDE	LONGITUDE	BOTTOM DEPTH(M)	NUMBER CAUGHT	HUNTSMAN NUMBER
29	34	1	10	5	80	98	4	0471	110	2333	45 46	59 28	119	COMMON	H09264
48	34	2	13	5	80	98	4	0471	85	0055	45 12	59 36	094	PRES.	H09283
49	33	2	13	5	80	98	4	0471	124	0300	45 07	59 57	133	PRES.	H09284
58	31	5	14	5	80	98	4	0471	49	0155	43 53	59 17	058	PRES.	H09293
70	28	2	21	5	80	98	4	0471	135	0735	44 29	61 27	145	COMMON	H09305
75	28	3	21	5	80	98	4	0471	46	2005	44 01	60 55	045	COMMON	H09310
102	21	6	25	5	80	98	4	0471	95	0058	43 09	62 30	100	COMMON	H09337
108	19	1	26	5	80	98	4	0471	74	0154	44 02	64 15	080	PRES.	H09343
112	20	3	26	5	80	98	4	0471	110	1434	43 17	63 01	115	ABUND.	H09347
137	10	6	29	5	80	98	4	0471	70	2101	42 41	66 00	075	ABUND.	H09372

SPECIES: INVERT. O.(SIPHONOPHORA)

SEQ. SET	STATION LINE	NO.	DATE D	M	Y	GEAR	TYPE TOW	MESH SIZE	GEAR DEPTH (METERS)	TIME OF TOW	LATITUDE	LONGITUDE	BOTTOM DEPTH(M)	NUMBER CAUGHT	HUNTSMAN NUMBER
15	38	7	8	5	80	98	4	0471	153	1547	45 25	58 04	221	PRES.	H09250
21	39	8	9	5	80	98	4	0471	200	0734	44 35	56 43	400	ABUND.	H09256
22	38	11	9	5	80	98	4	0471	200	1101	44 22	56 33	998	PRES.	H09257
23	37	10	9	5	80	98	4	0471	200	1353	44 19	57 03	998	PRES.	H09258
24	37	9	9	5	80	98	4	0471	42	1650	44 34	57 24	060	ABUND.	H09259
25	37	8	9	5	80	98	4	0471	110	2103	45 02	58 02	120	PRES.	H09260
26	37	6	10	5	80	98	4	0471	64	1340	45 27	58 30	145	ABUND.	H09261
27	37	5	10	5	80	98	4	0471	194	1754	45 48	59 03	209	COMMON	H09262
32	35	3	11	5	80	98	4	0471	70	0920	45 02	58 50	090	ABUND.	H09268
37	36	5	11	5	80	98	4	0471	40	1850	44 38	58 00	052	COMMON	H09272
39	33	6	12	5	80	98	4	0471	200	0043	43 58	57 37	998	PRES.	H09274
54	32	4	13	5	80	98	4	0471	200	1700	44 17	59 23	244	COMMON	H09289
55	32	5	13	5	80	98	4	0471	200	1931	44 04	59 06	507	ABUND.	H09290
57	31	4	14	5	80	98	4	0471	200	0053	43 36	58 56	998	ABUND.	H09292
72	30	2	21	5	80	98	4	0471	105	0751	44 15	59 48	116	PRES.	H09294
73	30	3	21	5	80	98	4	0471	34	1250	44 29	60 30	040	PRES.	H09307
77	29	5	22	5	80	98	4	0471	164	1530	44 12	60 14	170	COMMON	H09308
78	30	4	22	5	80	98	4	0471	59	0155	43 41	59 59	065	COMMON	H09312
79	29	2	22	5	80	98	4	0471	200	0455	43 36	59 27	690	COMMON	H09313
81	27	5	15	5	80	98	4	0471	200	0745	43 17	59 33	998	ABUND.	H09314
82	26	6	15	5	80	98	4	0471	200	1335	43 23	60 34	215	COMMON	H09316
84	24	4	15	5	80	98	4	0471	200	1700	43 04	60 51	998	ABUND.	H09317
85	23	4	23	5	80	98	4	0471	105	2155	43 09	61 27	116	COMMON	H09319
89	25	3	23	5	80	98	4	0471	200	0010	43 02	61 38	340	ABUND.	H09320
96	26	2	23	5	80	98	4	0471	135	1335	44 09	61 22	144	PRES.	H09324
									160	1650	44 16	62 07	165	COMMON	H09326

91																	
92																	
96																	
99																	
102																	
104																	
107																	
113																	
115																	
116																	
119																	
120																	
124																	
127																	
128																	
129																	
130																	
133																	
134																	
135																	
138																	

91	32	1	7	5	80	98	4	0471	175	1756	44	15	61	37	220	PRES.	H09326
92	33	2	7	5	80	98	4	0471	129	0219	43	56	61	59	133	PRES.	H09328
96	35	6	7	5	80	98	4	0471	59	1028	43	37	62	26	071	PRES.	H09331
99	36	4	7	5	80	98	4	0471	80	1651	43	25	62	30	083	COMMON	H09334
102	37	5	7	5	80	98	4	0471	95	2258	43	08	62	02	100	COMMON	H09337
104	38	4	7	5	80	98	4	0471	175	0643	43	33	62	39	185	COMMON	H09339
107	39	3	7	5	80	98	4	0471	89	1329	44	16	63	46	095	COMMON	H09342
113	40	2	7	5	80	98	4	0471	110	1434	43	17	63	01	115	PRES.	H09347
115	38	4	8	5	80	98	4	0471	200	1831	43	51	62	33	459	PRES.	H09348
116	38	4	8	5	80	98	4	0471	145	2355	43	52	63	11	155	PRES.	H09350
119	36	4	8	5	80	98	4	0471	139	1152	43	31	64	38	193	COMMON	H09354
120	35	5	8	5	80	98	4	0471	93	1533	43	47	64	38	105	COMMON	H09355
124	33	5	8	5	80	98	4	0471	105	0245	43	31	65	27	110	PRES.	H09359
127	30	7	8	5	80	98	4	0471	110	1747	42	08	65	36	120	ABUND.	H09362
128	9	7	8	5	80	98	4	0471	200	1432	41	47	65	31	998	COMMON	H09363
129	8	8	8	5	80	98	4	0471	200	1944	41	02	65	12	998	COMMON	H09364
130	7	9	8	5	80	98	4	0471	154	0017	41	27	66	00	160	COMMON	H09365
133	6	4	9	5	80	98	4	0471	44	0447	41	37	66	30	075	PRES.	H09367
134	9	6	9	5	80	98	4	0471	200	1236	42	17	66	07	265	PRES.	H09369
135	8	6	9	5	80	98	4	0471	200	1923	42	21	66	29	292	PRES.	H09370
138	11	3	9	5	80	98	4	0471	85	2334	43	02	65	58	105	PRES.	H09373

SPECIES: INVERT. BEACH FLEAS, SCUDS, ETC... 0.(AMPHIPODA)

SED. SET	STATION LINE	NO.	DATE D	M	Y	GEAR	TYPE TOW	MESH SIZE	GEAR DEPTH (METERS)	TIME OF TOW	LATITUDE	LONGITUDE	BOTTOM DEPTH(M)	NUMBER CAUGHT	HUNTSMAN NUMBER
1	37	3	7	5	80	98	4	0471	45	0743	46 22	59 48	056	COMMON	H09236
2	37	2	7	5	80	98	4	0471	110	1030	46 36	60 07	118	ABUND.	H09237
3	37	1	7	5	80	98	4	0471	80	1245	46 44	60 16	100	FRES.	H09238
4	38	1	7	5	80	98	4	0471	200	1526	47 01	60 27	192	COMMON	H09239
6	38	2	7	5	80	98	4	0471	110	1925	46 48	59 50	126	COMMON	H09241
7	38	3	7	5	80	98	4	0471	80	2112	46 38	59 37	088	COMMON	H09242
8	39	2	7	5	80	98	4	0471	200	2342	46 30	59 18	260	COMMON	H09243
9	38	4	8	5	80	98	4	0471	145	0135	46 26	59 21	144	COMMON	H09244
10	39	1	8	5	80	98	4	0471	"	0425	46 16	58 54	263	COMMON	H09245
11	38	5	8	5	80	98	4	0471	120	0654	46 01	58 48	145	COMMON	H09246
12	39	4	8	5	80	98	4	0471	99	0916	45 53	58 27	106	ABUND.	H09247
13	38	6	8	5	80	98	4	0471	150	1115	45 44	58 24	153	ABUND.	H09248
14	39	5	8	5	80	98	4	0471	44	1329	45 41	58 07	130	FRES.	H09249
15	38	7	8	5	80	98	4	0471	153	1547	45 25	58 04	221	ABUND.	H09250
16	38	8	8	5	80	98	4	0471	85	1816	45 13	57 45	095	COMMON	H09251
17	38	9	8	5	80	98	4	0471	200	2105	45 02	57 26	252	ABUND.	H09252
18	39	8	8	5	80	98	4	0471	"	2309	44 59	57 10	445	ABUND.	H09253
19	39	7	9	5	80	98	4	0471	200	0125	44 47	57 02	432	ABUND.	H09254
20	38	10	9	5	80	98	4	0471	200	0500	44 42	57 01	426	ABUND.	H09255
21	38	9	9	5	80	98	4	0471	200	0734	44 35	56 43	408	ABUND.	H09256
22	38	11	9	5	80	98	4	0471	200	1101	44 22	56 55	998.	ABUND.	H09257
23	37	10	9	5	80	98	4	0471	200	1353	44 19	57 03	998	ABUND.	H09258
24	37	9	9	5	80	98	4	0471	42	1650	44 31	57 24	060	ABUND.	H09259
25	37	8	9	5	80	98	4	0471	110	2103	45 02	58 02	120	COMMON	H09260
26	37	6	10	5	80	98	4	0471	64	1340	45 27	58 30	165	ABUND.	H09261
27	37	5	10	5	80	98	4	0471	194	1754	45 48	59 03	209	ABUND.	H09262
28	37	4	10	5	80	98	4	0471	34	2100	46 07	59 38	045	COMMON	H09263
29	36	1	10	5	80	98	4	0471	110	2333	45 46	59 28	119	ABUND.	H09264
30	35	1	11	5	80	98	4	0471	99	0212	45 28	59 26	105	ABUND.	H09265
31	34	2	11	5	80	98	4	0471	99	0447	45 26	59 01	105	COMMON	H09266
32	33	2	11	5	80	98	4	0471	70	0731	45 07	59 01	082	ABUND.	H09267
33	33	3	11	5	80	98	4	0471	70	0920	45 02	58 50	090	ABUND.	H09268
34	33	3	11	5	80	98	4	0471	64	1122	45 08	58 36	077	ABUND.	H09269
35	34	4	11	5	80	98	4	0471	200	1400	44 53	58 22	223	ABUND.	H09270
36	34	4	11	5	80	98	4	0471	119	1610	44 45	58 29	140	COMMON	H09271
37	34	5	11	5	80	98	4	0471	40	1850	44 38	58 00	052	ABUND.	H09272
38	34	5	11	5	80	98	4	0471	200	2130	44 17	57 56	505	COMMON	H09273
39	34	6	12	5	80	98	4	0471	200	0043	43 58	57 37	998	ABUND.	H09274
40	34	7	12	5	80	98	4	0471	200	0330	43 56	57 58	998	ABUND.	H09275
41	33	6	12	5	80	98	4	0471	"	0706	43 58	58 24	998	ABUND.	H09276
42	34	8	12	5	80	98	4	0471	"	0934	44 09	58 40	372	ABUND.	H09277
43	34	8	12	5	80	98	4	0471	"	1219	44 27	58 37	363	ABUND.	H09278
44	33	8	12	5	80	98	4	0471	"	1430	44 33	58 56	068	ABUND.	H09279
45	34	4	12	5	80	98	4	0471	175	1732	44 46	58 39	138	ABUND.	H09280
46	34	4	12	5	80	98	4	0471	99	1950	44 39	59 20	111	ABUND.	H09281
47	33	3	12	5	80	98	4	0471	99	2208	44 53	59 36	120	ABUND.	H09282
48	34	2	13	5	80	98	4	0471	85	0055	45 12	59 36	094	ABUND.	H09283
49	33	1	13	5	80	98	4	0471	124	0300	45 07	59 57	133	COMMON	H09284
51	31	1	13	5	80	98	4	0471	59	0918	45 02	60 22	071	COMMON	H09286
52	30	1	13	5	80	98	4	0471	200	1207	44 43	59 28	226	ABUND.	H09287
53	29	1	13	5	80	98	4	0471	49	1420	44 32	59 43	059	ABUND.	H09288
54	29	4	13	5	80	98	4	0471	200	1700	44 17	59 23	244	VERY A	H09289
55	28	5	13	5	80	98	4	0471	200	1931	44 04	59 06	307	VERY A	H09290
56	28	7	14	5	80	98	4	0471	200	2124	43 57	58 59	998	ABUND.	H09291
57	31	6	14	5	80	98	4	0471	200	2053	43 36	58 56	998	COMMON	H09292
58	31	5	14	5	80	98	4	0471	49	0355	43 53	59 17	058	ABUND.	H09293
59	31	4	14	5	80	98	4	0471	105	0731	44 15	59 48	116	ABUND.	H09294
60	32	3	14	5	80	98	4	0471	124	1026	44 39	60 05	133	ABUND.	H09295
61	32	2	14	5	80	98	4	0471	143	1350	44 48	60 32	154	ABUND.	H09296
62	30	1	14	5	80	98	4	0471	64	1834	45 08	61 00	075	COMMON	H09297
63	30	2	14	5	80	98	4	0471	175	2041	44 54	61 18	185	ABUND.	H09298
64	29	2	14	5	80	98	4	0471	98	2244	44 48	61 30	105	ABUND.	H09299
65	29	3	15	5	80	98	4	0471	64	0153	44 50	61 32	074	ABUND.	H09300
66	28	3	15	5	80	98	4	0471	98	0358	44 19	61 39	105	COMMON	H09301
67	27	3	15	5	80	98	4	0471	74	0552	44 16	62 17	085	COMMON	H09302
68	27	4	15	5	80	98	4	0471	199	0717	44 13	62 11	195	COMMON	H09303
69	27	4	15	5	80	98	4	0471	154	0445	44 33	61 59	170	COMMON	H09304

SEQ. SET	STATION LINE	STATION NO.	DATE D	DATE M	DATE Y	GEAR	TYPE TOW	MESH SIZE	GEAR DEPTH (METERS)	TIME OF TOW	LATITUDE	LONGITUDE	BOTTOM DEPTH(M)	NUMBER CAUGHT	HUNTSMAN NUMBER
70	24	2	24	5	80	98	4	0471	135	0755	44 29	61 22	145	COMMON	H09312
71	24	3	24	5	80	98	4	0471	70	1024	44 28	60 58	062	ABUND.	H09313
72	24	4	24	5	80	98	4	0471	34	1442	44 29	60 35	040	COMMON	H09314
73	24	5	24	5	80	98	4	0471	164	1620	44 32	60 14	170	ABUND.	H09315
74	24	6	24	5	80	98	4	0471	49	1756	44 36	60 22	056	ABUND.	H09316
75	24	7	24	5	80	98	4	0471	40	2005	44 01	61 38	048	COMMON	H09317
76	24	8	24	5	80	98	4	0471	80	2306	43 43	60 59	092	COMMON	H09318
77	24	9	24	5	80	98	4	0471	50	0155	43 41	60 58	060	ABUND.	H09319
78	24	10	24	5	80	98	4	0471	200	0415	43 36	59 33	090	VERY A	H09320
79	24	11	24	5	80	98	4	0471	200	0745	43 17	59 33	098	COMMON	H09321
80	24	12	24	5	80	98	4	0471	200	1042	43 19	60 05	098	COMMON	H09322
81	24	13	24	5	80	98	4	0471	200	1335	43 23	60 24	116	COMMON	H09323
82	24	14	24	5	80	98	4	0471	200	1700	43 04	60 51	098	ABUND.	H09324
83	24	15	24	5	80	98	4	0471	200	1923	43 12	61 09	086	PRES.	H09325
84	24	16	24	5	80	98	4	0471	105	2158	43 09	61 27	116	ABUND.	H09326
85	24	17	24	5	80	98	4	0471	200	0010	43 02	61 35	146	COMMON	H09327
86	24	18	24	5	80	98	4	0471	55	0355	42 31	61 26	062	PRES.	H09328
87	24	19	24	5	80	98	4	0471	34	0652	42 46	61 01	045	ABUND.	H09329
88	24	20	24	5	80	98	4	0471	40	0942	42 52	61 28	048	ABUND.	H09330
89	24	21	24	5	80	98	4	0471	135	1335	44 09	61 32	144	ABUND.	H09331
90	24	22	24	5	80	98	4	0471	160	1658	44 16	62 07	165	VERY A	H09332
91	24	23	24	5	80	98	4	0471	179	1934	44 15	62 27	200	VERY A	H09333
92	24	24	24	5	80	98	4	0471	129	2243	43 54	62 19	137	COMMON	H09334
93	24	25	24	5	80	98	4	0471	129	0219	43 56	61 59	135	COMMON	H09335
94	24	26	24	5	80	98	4	0471	70	0520	43 22	61 56	078	ABUND.	H09336
95	24	27	24	5	80	98	4	0471	85	0742	43 23	62 01	093	COMMON	H09337
96	24	28	24	5	80	98	4	0471	59	1028	43 27	62 26	071	ABUND.	H09338
97	24	29	24	5	80	98	4	0471	85	1240	43 33	62 37	090	VERY A	H09339
98	24	30	24	5	80	98	4	0471	80	1500	43 26	62 27	082	COMMON	H09340
99	24	31	24	5	80	98	4	0471	80	1651	43 28	62 26	085	VERY A	H09341
100	24	32	24	5	80	98	4	0471	89	1903	43 10	62 10	100	VERY A	H09342
101	24	33	24	5	80	98	4	0471	99	2126	43 03	62 01	108	COMMON	H09343
102	24	34	24	5	80	98	4	0471	95	0058	42 59	62 30	100	ABUND.	H09344
103	24	35	24	5	80	98	4	0471	125	0442	43 22	62 59	105	ABUND.	H09345
104	24	36	24	5	80	98	4	0471	200	0857	43 41	63 09	255	VERY A	H09346
105	24	37	24	5	80	98	4	0471	169	1220	44 02	63 33	175	COMMON	H09347
106	24	38	24	5	80	98	4	0471	89	1529	44 16	63 46	095	ABUND.	H09348
107	24	39	24	5	80	98	4	0471	74	0154	44 02	64 15	080	ABUND.	H09349
108	24	40	24	5	80	98	4	0471	200	0535	43 42	63 36	244	COMMON	H09350
109	24	41	24	5	80	98	4	0471	99	0807	43 23	63 33	110	ABUND.	H09351
110	24	42	24	5	80	98	4	0471	139	1045	43 19	63 23	150	ABUND.	H09352
111	24	43	24	5	80	98	4	0471	110	1434	43 17	63 01	115	COMMON	H09353
112	24	44	24	5	80	98	4	0471	200	1831	42 51	62 32	459	COMMON	H09354
113	24	45	24	5	80	98	4	0471	124	2160	42 58	62 39	122	COMMON	H09355
114	24	46	24	5	80	98	4	0471	145	2358	43 00	63 11	155	PRES.	H09356
115	24	47	24	5	80	98	4	0471	200	0214	43 00	63 35	934	ABUND.	H09357
116	24	48	24	5	80	98	4	0471	85	0602	42 59	64 01	095	ABUND.	H09358
117	24	49	24	5	80	98	4	0471	M	0827	42 43	64 08	382	COMMON	H09359
118	24	50	24	5	80	98	4	0471	139	1152	42 31	64 38	195	ABUND.	H09360
119	24	51	24	5	80	98	4	0471	95	1533	42 47	64 55	105	COMMON	H09361
120	24	52	24	5	80	98	4	0471	114	1845	43 11	64 39	128	COMMON	H09362
121	24	53	24	5	80	98	4	0471	105	0245	43 01	65 27	110	COMMON	H09363
122	24	54	24	5	80	98	4	0471	89	0535	42 44	65 28	095	ABUND.	H09364
123	24	55	24	5	80	98	4	0471	89	0737	42 31	65 29	096	COMMON	H09365
124	24	56	24	5	80	98	4	0471	200	1432	41 47	65 31	998	VERY A	H09366
125	24	57	24	5	80	98	4	0471	200	1944	41 02	65 12	998	VERY A	H09367
126	24	58	24	5	80	98	4	0471	154	0017	41 27	64 00	160	VERY A	H09368
127	24	59	24	5	80	98	4	0471	85	0322	41 51	64 00	090	COMMON	H09369
128	24	60	24	5	80	98	4	0471	44	0647	41 37	64 30	078	PRES.	H09370
129	24	61	24	5	80	98	4	0471	70	0913	41 57	64 31	077	COMMON	H09371
130	24	62	24	5	80	98	4	0471	200	1236	42 17	64 07	265	ABUND.	H09372
131	24	63	24	5	80	98	4	0471	200	1523	42 21	64 29	292	PRES.	H09373
132	24	64	24	5	80	98	4	0471	105	1823	42 43	64 27	115	ABUND.	H09374
133	11	3	27	5	80	98	4	0471	85	2334	43 02	65 58	105	COMMON	H09375

SPECIES: INVERT. OIL (CRUDE, ETC.)

SEQ. SET	STATION LINE	STATION NO.	DATE D	DATE M	DATE Y	GEAR	TYPE TOW	MESH SIZE	GEAR DEPTH (METERS)	TIME OF TOW	LATITUDE	LONGITUDE	BOTTOM DEPTH(M)	NUMBER CAUGHT	HUNTSMAN NUMBER
80	20	5	22	5	80	98	4	0471	200	1042	43 19	60 05	998	PRES.	H09315
98	22	6	24	5	80	98	4	0471	80	1500	43 26	62 27	082	PRES.	H09333
101	22	8	24	5	80	98	4	0471	99	2126	43 03	62 01	108	PRES.	H09336

SPECIES: INVERT. INVERTEBRATE CHORATES AND TUNICATES (PHYLUM CHORDATA)

SEQ. SET	STATION LINE	STATION NO.	DATE D	DATE M	DATE Y	GEAR	TYPE TOW	MESH SIZE	GEAR DEPTH (METERS)	TIME OF TOW	LATITUDE	LONGITUDE	BOTTOM DEPTH(M)	NUMBER CAUGHT	HUNTSMAN NUMBER
9	38	4	8	5	80	98	4	0471	145	0135	46 26	59 21	144	PRES.	H09244
19	39	7	9	5	80	98	4	0471	200	0125	44 47	57 02	432	ABUND.	H09254
22	32	5	10	5	80	98	4	0471	194	1754	45 48	59 03	209	COMMON	H09262
65	35	6	11	5	80	98	4	0471	70	0731	45 07	59 01	082	COMMON	H09267
72	28	7	12	5	80	98	4	0471	200	1931	44 04	59 06	525	VERY A	H09290
98	22	8	24	5	80	98	4	0471	200	0745	43 17	59 33	998	PRES.	H09314
102	21	9	24	5	80	98	4	0471	80	1500	43 26	62 27	082	PRES.	H09333
103	19	2	24	5	80	98	4	0471	169	1220	44 02	63 33	175	COMMON	H09341
106	19	3	24	5	80	98	4	0471	200	0535	43 42	63 36	244	PRES.	H09344
119	18	4	27	5	80	98	4	0471	139	1045	43 19	63 23	150	COMMON	H09346
119	14	3	27	5	80	98	4	0471	145	2335	42 52	63 31	155	PRES.	H09350
118	16	4	27	5	80	98	4	0471	139	1152	42 31	64 38	195	ABUND.	H09354

SPECIES: INVERT. APPENDICULARIANS CL.(LARVACEA)

SEQ. SET	STATION LINE	STATION NO.	DATE D	DATE M	DATE Y	GEAR	TYPE TOW	MESH SIZE	GEAR DEPTH (METERS)	TIME OF TOW	LATITUDE	LONGITUDE	BOTTOM DEPTH(M)	NUMBER CAUGHT	HUNTSMAN NUMBER
9	28	4	8	5	80	98	4	0471	145	0122	46 26	59 21	144	COMMON	H09244
17	28	6	8	5	80	98	4	0471	150	0115	45 44	58 24	153	COMMON	H09248
18	28	6	8	5	80	98	4	0471	155	0147	45 25	58 14	186	ABUND.	H09250
19	29	7	9	5	80	98	4	0471	150	0125	44 47	57 32	132	COMMON	H09254
25	28	10	9	5	80	98	4	0471	200	0500	44 42	57 31	126	ABUND.	H09258
21	29	8	9	5	80	98	4	0471	200	0734	44 35	56 43	100	COMMON	H09256
23	28	11	9	5	80	98	4	0471	200	1101	44 22	56 55	998	COMMON	H09257
24	27	9	9	5	80	98	4	0471	42	1650	44 14	57 14	060	ABUND.	H09259
26	27	6	10	5	80	98	4	0471	64	1240	45 27	58 30	165	ABUND.	H09261
32	27	8	10	5	80	98	4	0471	194	1754	45 48	59 33	199	PRES.	H09262
37	26	9	11	5	80	98	4	0471	40	1850	44 38	58 00	052	COMMON	H09272
40	24	7	12	5	80	98	4	0471	200	0350	43 56	57 58	998	ABUND.	H09275
42	23	6	12	5	80	98	4	0471	W	0934	44 09	58 40	072	ABUND.	H09277
43	24	5	12	5	80	98	4	0471	4	1215	44 27	58 37	063	COMMON	H09278
44	23	5	12	5	80	98	4	0471	W	1430	44 23	58 56	068	COMMON	H09279
45	24	4	13	5	80	98	4	0471	175	1732	44 44	58 59	228	ABUND.	H09280
46	24	3	13	5	80	98	4	0471	99	1950	44 39	59 20	133	ABUND.	H09281
47	23	3	13	5	80	98	4	0471	99	2208	44 53	59 34	128	COMMON	H09282
48	24	2	13	5	80	98	4	0471	85	0055	45 12	59 26	094	ABUND.	H09283
49	23	2	13	5	80	98	4	0471	124	0300	45 07	59 57	133	COMMON	H09284
53	22	2	13	5	80	98	4	0471	49	1420	44 32	59 43	059	COMMON	H09288
54	22	4	13	5	80	98	4	0471	200	1700	44 17	59 23	244	COMMON	H09289
55	22	5	13	5	80	98	4	0471	200	1931	44 04	59 06	507	VERY A	H09290
59	21	4	14	5	80	98	4	0471	105	0751	44 15	59 48	116	COMMON	H09294
60	21	3	14	5	80	98	4	0471	124	1026	44 29	60 05	125	ABUND.	H09295
61	21	2	14	5	80	98	4	0471	145	1350	44 48	60 22	154	ABUND.	H09296
62	21	1	14	5	80	98	4	0471	44	1834	45 08	61 00	075	COMMON	H09297
64	22	1	14	5	80	98	4	0253	95	2244	44 48	61 30	105	COMMON	H09299
66	22	1	20	5	80	98	4	0471	95	1858	44 19	63 39	105	PRES.	H09301
67	24	1	20	5	80	98	4	0471	74	2302	44 26	62 57	085	VERY A	H09302
68	26	1	21	5	80	98	4	0471	150	0217	44 32	62 21	155	ABUND.	H09303
69	27	2	21	5	80	98	4	0471	154	0445	44 33	61 57	170	COMMON	H09304
70	28	3	21	5	80	98	4	0471	135	0755	44 29	61 27	145	COMMON	H09305
72	30	5	21	5	80	98	4	0471	34	1250	44 29	60 30	040	COMMON	H09307
73	30	4	21	5	80	98	4	0471	164	1530	44 12	60 14	170	PRES.	H09308
74	29	4	21	5	80	98	4	0471	49	1756	44 06	60 25	056	VERY A	H09309
78	30	4	22	5	80	98	4	0471	200	0455	43 36	59 27	690	COMMON	H09313
81	32	5	22	5	80	98	4	0471	200	1135	43 23	60 34	213	COMMON	H09316
86	35	4	23	5	80	98	4	0471	55	0358	43 31	61 26	062	COMMON	H09321
88	34	3	23	5	80	98	4	0471	40	0943	43 52	61 28	048	VERY A	H09323
89	33	3	23	5	80	98	4	0471	135	1335	44 09	61 32	144	ABUND.	H09324
90	32	3	24	5	80	98	4	0471	160	1658	44 16	62 07	165	COMMON	H09325
95	33	3	24	5	80	98	4	0471	85	0742	43 32	62 01	093	COMMON	H09330
97	32	4	24	5	80	98	4	0471	85	1240	43 32	62 37	090	COMMON	H09332
104	31	4	25	5	80	98	4	0471	175	0443	43 33	62 59	185	COMMON	H09339
107	31	1	25	5	80	98	4	0471	89	1329	44 16	63 46	095	COMMON	H09342
108	19	1	26	5	80	98	4	0471	74	0154	44 02	64 15	080	VERY A	H09343
109	19	2	26	5	80	98	4	0471	200	0535	43 42	63 56	244	PRES.	H09344
112	20	3	26	5	80	98	4	0471	110	1434	43 17	63 01	115	COMMON	H09347
115	18	4	26	5	80	98	4	0471	145	2355	42 52	63 31	153	PRES.	H09350
116	17	4	27	5	80	98	4	0471	200	0225	42 42	63 35	954	COMMON	H09351
119	14	3	27	5	80	98	4	0471	139	1152	42 31	64 38	195	PRES.	H09354
125	12	5	28	5	80	98	4	0471	89	0525	42 44	65 28	095	VERY A	H09360
126	11	4	28	5	80	98	4	0471	89	0737	42 31	65 29	096	VERY A	H09361
127	10	7	28	5	80	98	4	0471	110	1047	42 08	65 30	120	COMMON	H09362
133	7	8	29	5	80	98	4	0471	70	0913	41 57	66 11	077	COMMON	H09368
135	8	6	29	5	80	98	4	0471	200	1323	42 21	66 29	292	COMMON	H09370
136	9	5	29	5	80	98	4	0471	105	1823	42 43	66 27	115	ABUND.	H09371
137	10	6	29	5	80	98	4	0471	70	2101	42 41	66 00	075	ABUND.	H09372

SPECIES: INVERT. S.CL.(COPEPODA)

SEQ. SET	STATION LINE	STATION NO.	DATE D	DATE M	DATE Y	GEAR	TYPE TOW	MESH SIZE	GEAR DEPTH (METERS)	TIME OF TOW	LATITUDE	LONGITUDE	BOTTOM DEPTH(M)	NUMBER CAUGHT	HUNTSMAN NUMBER
1	37	3	7	5	80	98	4	0471	45	0743	46 22	59 48	056	VERY A	H09236
2	37	2	7	5	80	98	4	0471	110	1030	46 36	60 07	118	VERY A	H09237
3	37	1	7	5	80	98	4	0471	80	1245	46 44	60 16	109	VERY A	H09238
4	38	1	7	5	80	98	4	0471	200	1526	47 01	60 07	182	VERY A	H09239
5	39	1	7	5	80	98	4	0471	200	1725	46 58	59 53	286	VERY A	H09240
6	38	2	7	5	80	98	4	0471	110	1925	46 48	59 50	126	VERY A	H09241
7	38	3	7	5	80	98	4	0471	80	2112	46 38	59 37	088	COMMON	H09242
8	39	3	7	5	80	98	4	0471	200	2242	46 30	59 18	260	VERY A	H09243
9	38	4	8	5	80	98	4	0471	145	0135	46 26	59 21	144	VERY A	H09244
10	39	3	8	5	80	98	4	0471	W	0425	46 16	58 54	263	VERY A	H09245
11	38	5	8	5	80	98	4	0471	120	0654	46 01	58 48	145	VERY A	H09246
12	39	4	8	5	80	98	4	0471	99	0916	45 58	58 27	108	VERY A	H09247
13	38	6	8	5	80	98	4	0471	150	1115	45 44	58 24	155	VERY A	H09248
14	39	5	8	5	80	98	4	0471	44	1329	45 41	58 37	130	VERY A	H09249
15	38	7	8	5	80	98	4	0471	153	1547	45 35	58 04	221	VERY A	H09250
16	38	8	8	5	80	98	4	0471	95	1816	45 13	57 45	095	VERY A	H09251
17	38	9	8	5	80	98	4	0471	200	2105	45 26	57 26	332	VERY A	H09252
18	39	6	8	5	80	98	4	0471	W	2309	44 59	57 10	448	VERY A	H09253
19	39	7	9	5	80	98	4	0471	200	0125	44 47	57 02	432	VERY A	H09254
20	39	10	9	5	80	98	4	0471	200	0500	44 42	57 01	426	VERY A	H09255
22	39	9	9	5	80	98	4	0471	200	0734	44 35	56 43	400	VERY A	H09256
23	38	11	9	5	80	98	4	0471	200	1101	44 22	56 55	998	VERY A	H09257
24	37	10	9	5	80	98	4	0471	200	1355	44 19	57 33	998	VERY A	H09258
24	37	9	9	5	80	98	4	0471	42	1650	44 14	57 14	060	VERY A	H09259

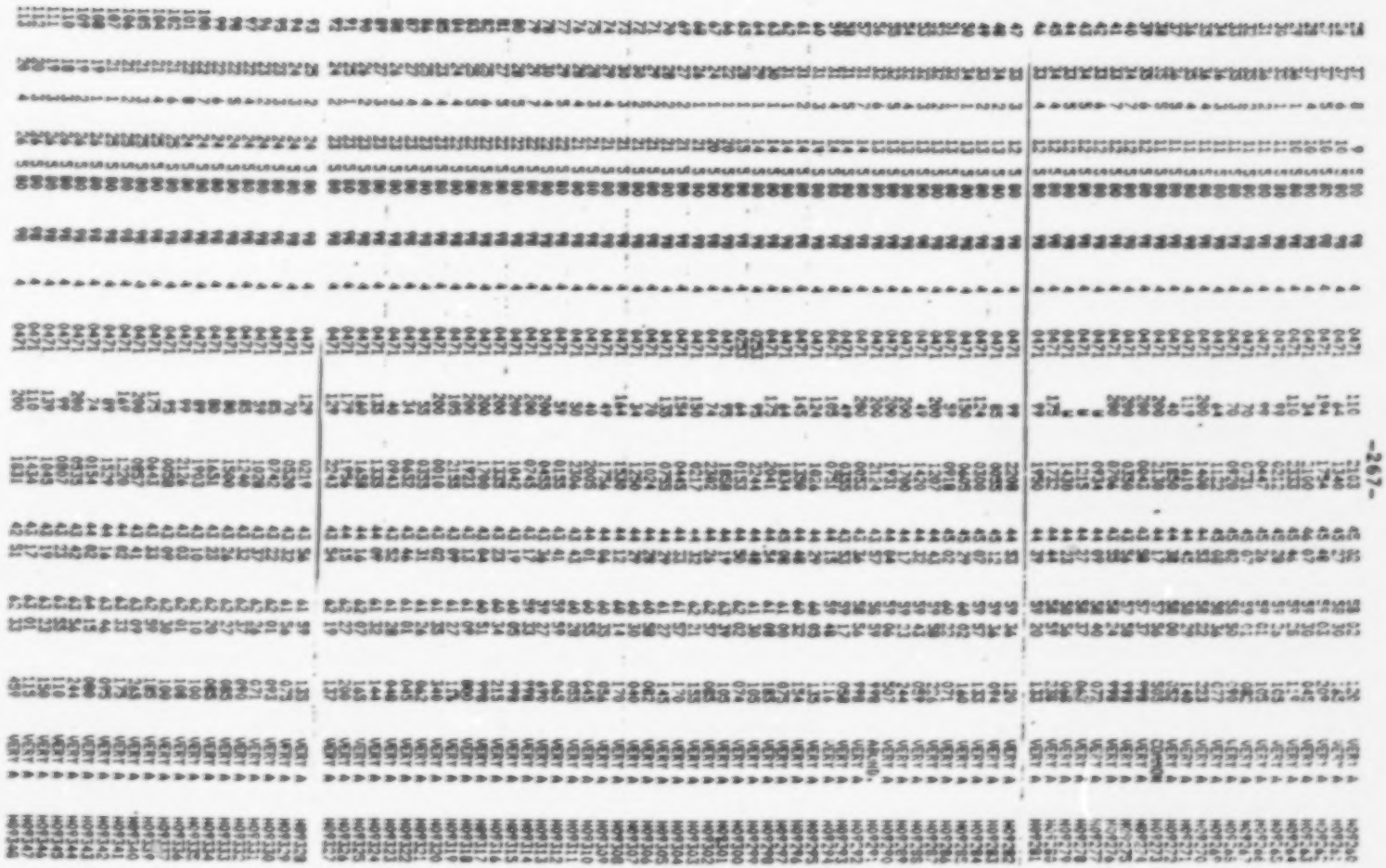

114	19	5	26	5	80	98	4	0471	124	1100	42	55	62	59	125	VERY A	H09249
115	18	4	26	5	80	98	4	0471	145	1200	42	55	62	35	133	VERY A	H09250
116	17	3	26	5	80	98	4	0471	200	0130	42	48	62	30	954	VERY A	H09251
117	17	4	27	5	80	98	4	0471	85	0825	42	59	64	38	295	VERY A	H09252
118	16	3	27	5	80	98	4	0471	3	0827	42	43	64	38	282	VERY A	H09253
119	14	2	27	5	80	98	4	0471	139	1152	42	31	64	28	195	VERY A	H09254
120	13	1	27	5	80	98	4	0471	95	1533	42	47	64	28	105	VERY A	H09255
121	16	3	27	5	80	98	4	0471	114	1845	43	11	64	39	128	VERY A	H09256
124	12	2	28	5	80	98	4	0471	105	0245	43	31	65	27	110	VERY A	H09259
125	12	3	28	5	80	98	4	0471	89	0359	43	44	65	38	095	VERY A	H09260
126	11	4	28	5	80	98	4	0471	89	0737	42	31	65	39	096	VERY A	H09261
127	10	2	28	5	80	98	4	0471	110	1047	42	38	65	30	120	VERY A	H09262
128	9	2	28	5	80	98	4	0471	200	1432	41	47	65	31	998	VERY A	H09263
129	8	8	29	5	80	98	4	0471	200	1944	41	02	65	13	998	VERY A	H09264
130	7	9	29	5	80	98	4	0471	154	0017	41	27	66	00	160	VERY A	H09265
131	8	7	29	5	80	98	4	0471	85	0322	41	51	66	00	090	VERY A	H09266
132	6	4	29	5	80	98	4	0471	64	0647	41	37	66	30	075	ABUND.	H09267
133	7	8	29	5	80	98	4	0471	78	0913	41	37	66	31	077	VERY A	H09268
134	9	6	29	5	80	98	4	0471	200	1236	42	17	66	37	265	VERY A	H09269
135	8	6	29	5	80	98	4	0471	200	1532	42	21	66	29	297	VERY A	H09270
136	9	5	29	5	80	98	4	0471	105	1832	42	48	66	27	115	VERY A	H09271
137	10	6	29	5	80	98	4	0471	78	2101	42	41	66	00	073	VERY A	H09272
138	11	3	29	5	80	98	4	0471	85	2334	43	02	65	58	105	VERY A	H09273

SPECIES: INVERT. MOLLUSKS (PHYLUM MOLLUSCA)

SEQ. SET	STATION LINE	NO.	DATE D	M	Y	GEAR	TYPE TOW	MESH SIZE	GEAR DEPTH (METERS)	TIME OF TOW	LATITUDE	LONGITUDE	BOTTOM DEPTH(M)	NUMBER CAUGHT	HUNTSMAN NUMBER
15	38	7	8	5	80	98	4	0471	153	1547	45 25	58 04	221	COMMON	H09250
52	37	5	10	5	80	98	4	0471	194	1754	45 48	59 03	339	PRES.	H09262
53	36	4	11	5	80	98	4	0471	200	1400	44 33	58 22	363	COMMON	H09270
54	35	6	11	5	80	98	4	0471	200	0043	43 38	57 37	998	ABUND.	H09274
42	33	6	12	5	80	98	4	0471	8	0934	44 09	58 46	072	ABUND.	H09277
48	34	2	13	5	80	98	4	0471	85	0053	45 12	59 26	094	COMMON	H09282
52	32	2	13	5	80	98	4	0471	200	1207	44 43	59 58	226	ABUND.	H09287
56	32	5	13	5	80	98	4	0471	200	2124	43 27	58 59	998	COMMON	H09291
58	31	5	14	5	80	98	4	0471	49	0355	43 53	59 17	058	ABUND.	H09293
43	31	1	14	5	80	98	4	0471	44	1834	45 08	61 00	073	COMMON	H09297
61	30	1	14	5	80	98	4	0471	175	2041	44 54	61 08	185	COMMON	H09298
68	30	1	21	5	80	98	4	0471	130	0217	44 32	62 01	133	COMMON	H09303
72	30	2	21	5	80	98	4	0471	34	1250	44 29	60 38	040	COMMON	H09307
79	29	7	21	5	80	98	4	0471	200	0745	43 17	59 33	998	COMMON	H09314
80	28	5	22	5	80	98	4	0471	200	1042	43 19	60 05	998	COMMON	H09315
81	27	6	22	5	80	98	4	0471	200	1335	43 23	60 34	215	COMMON	H09316
82	26	6	22	5	80	98	4	0471	200	1708	43 54	60 51	998	COMMON	H09317
84	25	4	22	5	80	98	4	0471	105	2153	43 09	61 27	116	ABUND.	H09319
89	27	5	23	5	80	98	4	0471	33	0355	43 31	61 56	042	COMMON	H09324
90	26	2	23	5	80	98	4	0471	135	1333	44 09	61 32	144	ABUND.	H09325
92	24	2	23	5	80	98	4	0471	160	1658	44 16	62 07	165	VERY A	H09327
95	24	3	24	5	80	98	4	0471	129	2243	43 54	62 19	137	ABUND.	H09328
95	24	3	24	5	80	98	4	0471	129	0219	43 56	61 59	135	COMMON	H09330
96	23	2	24	5	80	98	4	0471	83	0742	43 22	62 01	093	COMMON	H09331
97	23	4	24	5	80	98	4	0471	59	1028	43 39	62 26	071	COMMON	H09332
98	23	5	24	5	80	98	4	0471	83	1240	43 32	62 37	090	COMMON	H09333
102	21	6	25	5	80	98	4	0471	80	1500	43 26	62 27	085	COMMON	H09336
104	21	4	25	5	80	98	4	0471	95	0658	43 09	62 30	100	ABUND.	H09337
105	21	3	25	5	80	98	4	0471	175	0443	43 33	62 59	185	ABUND.	H09339
106	21	2	25	5	80	98	4	0471	200	0657	43 41	63 09	265	VERY A	H09340
107	21	1	25	5	80	98	4	0471	149	1220	44 02	63 33	175	VERY A	H09341
108	19	1	26	5	80	98	4	0471	89	1559	44 16	63 46	095	COMMON	H09342
109	19	2	26	5	80	98	4	0471	74	0154	44 02	64 15	080	ABUND.	H09343
112	20	3	26	5	80	98	4	0471	200	0535	43 42	63 56	244	COMMON	H09344
111	19	3	26	5	80	98	4	0471	139	1045	43 19	63 23	150	ABUND.	H09346
112	20	3	26	5	80	98	4	0471	110	1434	43 17	63 01	115	PRES.	H09347
114	19	5	26	5	80	98	4	0471	124	1100	42 55	62 59	125	VERY A	H09349
115	18	4	26	5	80	98	4	0471	145	1200	42 55	62 35	133	COMMON	H09350
116	17	3	26	5	80	98	4	0471	200	0130	42 48	62 30	954	VERY A	H09351
117	17	4	27	5	80	98	4	0471	85	0825	42 59	64 38	295	VERY A	H09352
118	16	3	27	5	80	98	4	0471	3	0827	42 43	64 38	282	VERY A	H09353
119	14	2	27	5	80	98	4	0471	139	1152	42 31	64 28	195	VERY A	H09354
120	13	1	27	5	80	98	4	0471	95	1533	42 47	64 28	105	VERY A	H09355
121	16	3	27	5	80	98	4	0471	114	1845	43 11	64 39	128	VERY A	H09356
124	12	2	28	5	80	98	4	0471	105	0245	43 31	65 27	110	ABUND.	H09359
125	12	3	28	5	80	98	4	0471	89	0359	43 44	65 38	095	ABUND.	H09360
126	11	4	28	5	80	98	4	0471	89	0737	42 31	65 39	096	VERY A	H09361
127	10	2	28	5	80	98	4	0471	110	1047	42 38	65 30	120	COMMON	H09362
128	9	2	28	5	80	98	4	0471	200	1432	41 47	65 31	998	ABUND.	H09363
129	8	8	29	5	80	98	4	0471	200	1944	41 02	65 13	998	COMMON	H09364
130	7	9	29	5	80	98	4	0471	154	0017	41 27	66 00	160	COMMON	H09365
131	8	7	29	5	80	98	4	0471	85	0322	41 51	66 00	090	COMMON	H09366
132	6	4	29	5	80	98	4	0471	64	0647	41 37	66 30	075	COMMON	H09367
134	9	6	29	5	80	98	4	0471	200	1236	42 17	66 37	265	COMMON	H09369
136	9	5	29	5	80	98	4	0471	105	1832	42 48	66 27	115	COMMON	H09371
138	11	3	29	5	80	98	4	0471	85	2334	43 02	65 58	105	COMMON	H09373

SPECIES: INVERT. ARROW WORMS (PHYLUM CHAETOGNATHA)

SEQ. SET	STATION LINE	NO.	DATE D	M	Y	GEAR	TYPE TOW	MESH SIZE	GEAR DEPTH (METERS)	TIME OF TOW	LATITUDE	LONGITUDE	BOTTOM DEPTH(M)	NUMBER CAUGHT	HUNTSMAN NUMBER
1	37	3	7	5	80	98	4	0471	45	0743	46 22	59 48	056	ABUND.	H09236
2	37	2	7	5	80	98	4	0471	110	1038	46 34	60 07	118	ABUND.	H09237
3	37	1	7	5	80	98	4	0471	80	1245	46 44	60 16	100	ABUND.	H09238
4	38	1	7	5	80	98	4	0471	200	1526	47 01	60 07	182	ABUND.	H09239
5	39	1	7	5	80	98	4	0471	200	1755	46 [illegible]	59 [illegible]	286	COMMON	H09240
6	38	2	7	5	80	98	4	0471	110	1930	46 48	59 50	126	ABUND.	H09241
7	38	2	7	5	80	98	4	0471	80	2112	46 38	59 37	088	COMMON	H09242
8	39	2	7	5	80	98	4	0471	200	2342	46 30	59 18	260	ABUND.	H09243
9	38	4	8	5	80	98	4	0471	145	0135	46 [illegible]	59 [illegible]	144	COMMON	H09244
10	38	3	8	5	80	98	4	0471	[illegible]	0329	46 [illegible]	59 [illegible]	[illegible]	ABUND.	H09245
11	38	2	8	5	80	98	4	0471	120	0634	46 [illegible]	59 [illegible]	135	ABUND.	H09246
13	39	4	8	5	80	98	4	0471	99	0916	46 [illegible]	58 [illegible]	108	ABUND.	H09247
14	39	5	8	5	80	98	4	0471	120	1158	45 44	58 15	109	ABUND.	H09248
									44	1329	45 41	58 37	130	COMMON	H09249



120	12	2	22	5	80	98	4	0471	99	1530	43	47	64	23	102	ABUND.	H09333
121	14	1	23	5	80	98	4	0471	114	1845	43	11	64	59	100	COMMON	H09336
122	13	1	23	5	80	98	4	0471	49	2003	43	14	65	29	055	ABUND.	H09338
124	13	3	28	5	80	98	4	0471	105	0245	43	01	65	27	110	COMMON	H09339
125	12	5	28	5	80	98	4	0471	89	0520	42	44	65	58	095	ABUND.	H09340
126	11	4	28	5	80	98	4	0471	89	0727	42	31	65	59	096	COMMON	H09341
128	10	7	29	5	80	98	4	0471	110	1047	42	08	65	30	120	COMMON	H09343
129	9	7	29	5	80	98	4	0471	200	1432	41	47	65	31	208	ABUND.	H09344
130	8	9	29	5	80	98	4	0471	208	1944	41	02	65	11	998	VERY A	H09364
131	7	9	29	5	80	98	4	0471	154	0017	41	27	66	30	160	ABUND.	H09365
132	8	7	29	5	80	98	4	0471	83	0322	41	31	66	30	090	ABUND.	H09366
133	6	4	29	5	80	98	4	0471	64	0647	41	37	66	30	075	ABUND.	H09367
133	7	8	29	5	80	98	4	0471	70	0913	41	52	66	31	077	VERY A	H09368
134	9	6	29	5	80	98	4	0471	200	1236	42	17	66	27	205	VERY A	H09369
135	8	6	29	5	80	98	4	0471	200	1539	42	21	66	29	205	COMMON	H09370
136	9	5	29	5	80	98	4	0471	105	1823	42	42	66	27	110	ABUND.	H09371
137	10	6	29	5	80	98	4	0471	70	2101	42	41	66	30	075	PRES.	H09372
138	11	3	29	5	80	98	4	0471	85	2334	43	02	65	58	105	ABUND.	H09373

SPECIES: INVERT. SPINY-SKINNED ANIMALS (PHYLUM ECHINODERMATA)

SEQ. SET	STATION LINE	STATION NO.	DATE D	DATE M	DATE Y	GEAR	TYPE TOW	MESH SIZE	GEAR DEPTH (METERS)	TIME OF TOW	LATITUDE	LONGITUDE	BOTTOM DEPTH(M)	NUMBER CAUGHT	HUNTSMAN NUMBER
79	30	4	22	5	80	98	4	0471	250	0455	43	26	59	27	080	PRES.	H09313

SPECIES: INVERT. CUMACEAN SHRIMP O.(CUMACEA)

SEQ. SET	STATION LINE	STATION NO.	DATE D	DATE M	DATE Y	GEAR	TYPE TOW	MESH SIZE	GEAR DEPTH (METERS)	TIME OF TOW	LATITUDE	LONGITUDE	BOTTOM DEPTH(M)	NUMBER CAUGHT	HUNTSMAN NUMBER
30	33	1	11	5	80	98	4	0471	99	0212	45	28	59	26	105	PRES.	H09263
31	34	2	11	5	80	98	4	0471	99	0447	45	26	59	01	105	PRES.	H09266
58	31	6	14	5	80	98	4	0471	49	0355	43	53	59	17	058	PRES.	H09293
122	14	1	23	5	80	98	4	0471	49	0003	43	14	65	29	055	PRES.	H09338
138	11	3	29	5	80	98	4	0471	85	2334	43	02	65	58	105	COMMON	H09373

SPECIES: INVERT. O.ISOPODA: UNID

SEQ. SET	STATION LINE	STATION NO.	DATE D	DATE M	DATE Y	GEAR	TYPE TOW	MESH SIZE	GEAR DEPTH (METERS)	TIME OF TOW	LATITUDE	LONGITUDE	BOTTOM DEPTH(M)	NUMBER CAUGHT	HUNTSMAN NUMBER
124	13	3	28	5	80	98	4	0471	105	0248	43	01	65	27	110	PRES.	H09339

Appendix 2, Table 9. Cubic meters of water strained at each station on H035 calculated from flowmeter readings and/or distance towed by net type.

NUMBER OF CUBIC METERS OF WATER STRAINED

LADY HAMMOND 35 Nov 5-30, 19[illegible]

6'ISAAC'S-KIDD

CONSECUTIVE STATION NO.	LINE	NUMBER	LATITUDE		LONGITUDE		BOTTOM DEPTH	GEAR DEPTH	M3/NS
1	37	03	46	22	37	40	56	45	14902
2	37	02	46	36	40	07	118	110	15319
3	37	01	46	44	40	16	100	80	15433
4	38	01	47	01	40	07	182	200	16281
5	38	01	46	58	39	53	204	200	16874
6	38	02	46	48	39	50	120	110	15244
7	38	03	46	38	39	37	80	80	14902
8	38	02	46	38	39	18	260	200	17413
9	38	04	46	26	37	21	144	145	16267
10	37	03	46	16	38	54	263	[illegible]	17102
11	38	03	46	01	38	48	145	120	15433
12	38	04	45	55	38	37	100	90	15204
13	38	06	45	44	38	24	155	150	16245
14	38	05	45	41	38	07	120	[illegible]	15661
15	[illegible]	07	45	[illegible]	[illegible]	04	[illegible]	[illegible]	[illegible]
16	38	08	45	13	[illegible]	45	[illegible]	85	14902
17	38	09	45	02	[illegible]	26	[illegible]	300	17264
18	[illegible]	[illegible]	44	[illegible]	[illegible]	[illegible]	[illegible]	[illegible]	[illegible]
19	[illegible]	[illegible]	44	[illegible]	[illegible]	[illegible]	[illegible]	[illegible]	17102
20	[illegible]	10	44	[illegible]	[illegible]	01	[illegible]	[illegible]	[illegible]
21	[illegible]	[illegible]	44	[illegible]	[illegible]	[illegible]	[illegible]	[illegible]	[illegible]
22	[illegible]	[illegible]	44	[illegible]	[illegible]	[illegible]	[illegible]	[illegible]	[illegible]
23	[illegible]	[illegible]	[illegible]	[illegible]	[illegible]	[illegible]	[illegible]	[illegible]	[illegible]
24	[illegible]	[illegible]	[illegible]	[illegible]	[illegible]	[illegible]	[illegible]	[illegible]	[illegible]
25	37	[illegible]	45	02	38	02	130	110	15471
26	[illegible]	[illegible]	[illegible]	[illegible]	[illegible]	[illegible]	[illegible]	[illegible]	14713
27	[illegible]	[illegible]	[illegible]	[illegible]	[illegible]	[illegible]	[illegible]	[illegible]	[illegible]
28	[illegible]	[illegible]	[illegible]	[illegible]	[illegible]	[illegible]	[illegible]	[illegible]	[illegible]
29	[illegible]	[illegible]	[illegible]	[illegible]	[illegible]	[illegible]	[illegible]	[illegible]	[illegible]
30	36	01	45	44	[illegible]	[illegible]	119	110	15547
31	[illegible]	[illegible]	[illegible]	[illegible]	[illegible]	[illegible]	[illegible]	[illegible]	15319
32	[illegible]	[illegible]	[illegible]	[illegible]	[illegible]	[illegible]	[illegible]	[illegible]	[illegible]
33	35	03	45	02	38	30	[illegible]	70	14743
34	[illegible]	[illegible]	45	[illegible]	[illegible]	[illegible]	[illegible]	[illegible]	14773
35	[illegible]	[illegible]	[illegible]	[illegible]	[illegible]	[illegible]	[illegible]	[illegible]	[illegible]
36	[illegible]	[illegible]	44	[illegible]	[illegible]	[illegible]	[illegible]	119	15012
37	[illegible]	[illegible]	[illegible]	[illegible]	[illegible]	[illegible]	[illegible]	[illegible]	14311
38	[illegible]	[illegible]	[illegible]	[illegible]	[illegible]	[illegible]	[illegible]	[illegible]	17423
39	[illegible]	[illegible]	[illegible]	[illegible]	[illegible]	[illegible]	[illegible]	[illegible]	17178
40	[illegible]	[illegible]	[illegible]	[illegible]	[illegible]	[illegible]	[illegible]	[illegible]	17329
41	33	07	43	53	38	24	[illegible]	200	17443
42	[illegible]	[illegible]	[illegible]	[illegible]	[illegible]	[illegible]	[illegible]	[illegible]	[illegible]
43	[illegible]	[illegible]	[illegible]	[illegible]	[illegible]	[illegible]	[illegible]	[illegible]	14713
44	[illegible]	[illegible]	[illegible]	[illegible]	[illegible]	[illegible]	[illegible]	[illegible]	[illegible]
45	[illegible]	[illegible]	[illegible]	[illegible]	[illegible]	[illegible]	[illegible]	[illegible]	[illegible]
46	[illegible]	[illegible]	[illegible]	[illegible]	[illegible]	[illegible]	[illegible]	[illegible]	[illegible]
47	[illegible]	[illegible]	[illegible]	[illegible]	[illegible]	[illegible]	[illegible]	[illegible]	[illegible]
48	[illegible]	[illegible]	[illegible]	[illegible]	[illegible]	[illegible]	[illegible]	[illegible]	[illegible]
49	33	02	45	07	[illegible]	37	133	174	[illegible]
50	34	01	45	[illegible]	[illegible]	[illegible]	[illegible]	[illegible]	16134
51	[illegible]	01	45	02	[illegible]	[illegible]	[illegible]	[illegible]	[illegible]
52	[illegible]	02	44	43	[illegible]	[illegible]	226	200	17443
53	[illegible]	03	44	32	[illegible]	43	[illegible]	[illegible]	14523
54	[illegible]	04	44	[illegible]	[illegible]	[illegible]	244	200	[illegible]
55	[illegible]	05	44	04	[illegible]	[illegible]	[illegible]	200	17465
56	[illegible]	[illegible]	43	57	[illegible]	[illegible]	[illegible]	[illegible]	17465
57	[illegible]	07	43	36	[illegible]	[illegible]	[illegible]	[illegible]	17481
58	[illegible]	05	43	[illegible]	[illegible]	17	[illegible]	[illegible]	14599
59	31	04	44	13	[illegible]	48	116	105	15509
60	31	03	44	29	60	05	135	134	15775
61	31	02	44	48	60	32	154	145	16267
62	[illegible]	01	45	08	61	30	[illegible]	[illegible]	14713
63	[illegible]	01	44	54	61	[illegible]	[illegible]	[illegible]	[illegible]
64	[illegible]	01	44	[illegible]	61	[illegible]	[illegible]	[illegible]	15244
65	[illegible]	01	44	50	[illegible]	[illegible]	74	64	14978
66	[illegible]	01	44	19	[illegible]	39	105	95	15244
67	[illegible]	01	44	[illegible]	[illegible]	[illegible]	[illegible]	[illegible]	[illegible]
68	[illegible]	01	44	[illegible]	[illegible]	[illegible]	[illegible]	[illegible]	[illegible]
69	[illegible]	02	44	[illegible]	61	[illegible]	170	134	[illegible]
70	[illegible]	[illegible]	44	[illegible]	[illegible]	[illegible]	148	[illegible]	[illegible]
71	[illegible]	[illegible]	44	[illegible]	[illegible]	[illegible]	[illegible]	[illegible]	[illegible]
72	30	02	44	[illegible]	60	30	40	34	14250
73	30	03	44	12	60	14	170	164	16647
74	[illegible]	04	44	[illegible]	[illegible]	[illegible]	[illegible]	40	14447
75	[illegible]	03	44	01	[illegible]	[illegible]	[illegible]	[illegible]	14174
76	[illegible]	[illegible]	43	[illegible]	[illegible]	[illegible]	[illegible]	[illegible]	14447
77	[illegible]	[illegible]	43	41	[illegible]	[illegible]	[illegible]	[illegible]	[illegible]
78	[illegible]	[illegible]	43	[illegible]	[illegible]	[illegible]	[illegible]	[illegible]	[illegible]
79	[illegible]	[illegible]	43	[illegible]	[illegible]	[illegible]	[illegible]	[illegible]	17443
80	[illegible]	[illegible]	43	[illegible]	60	[illegible]	[illegible]	200	[illegible]
81	[illegible]	05	43	23	60	34	215	200	17367

92	[illegible]	[illegible]	43 04	60 51	998	200	17557
93	[illegible]	[illegible]	43 [illegible]	61 09	800	200	17443
94	[illegible]	[illegible]	43 09	61 27	116	105	15335
95	[illegible]	[illegible]	43 02	61 35	340	200	17481
96	[illegible]	[illegible]	43 [illegible]	61 26	62	55	14561
97	[illegible]	[illegible]	43 [illegible]	61 [illegible]	48	34	14258
98	[illegible]	[illegible]	43 [illegible]	61 [illegible]	48	40	14258
99	[illegible]	[illegible]	44 09	61 32	144	125	16192
100	[illegible]	[illegible]	44 [illegible]	62 07	165	160	16116
101	[illegible]	[illegible]	44 18	62 17	150	139	16082
102	[illegible]	[illegible]	43 54	62 19	137	129	16010
103	[illegible]	[illegible]	43 56	61 59	135	129	16002
104	[illegible]	[illegible]	43 [illegible]	61 56	75	70	14940
105	[illegible]	[illegible]	43 [illegible]	62 01	95	85	15145
106	[illegible]	[illegible]	43 37	62 26	71	59	14296
107	[illegible]	[illegible]	43 32	62 37	90	85	15092
108	[illegible]	[illegible]	43 26	62 27	85	80	15054
109	[illegible]	[illegible]	43 23	62 20	85	80	15054
110	[illegible]	[illegible]	43 10	62 10	100	89	15168
111	[illegible]	[illegible]	43 03	62 01	108	99	15471
112	[illegible]	[illegible]	43 09	62 30	100	95	15319
104	21	04	43 33	62 59	185	175	16381
105	21	03	43 41	63 09	265	200	17564
106	21	02	44 02	63 33	175	169	16836
107	21	01	44 16	63 46	95	89	15206
108	19	01	44 05	64 13	80	74	14523
109	19	02	43 42	63 56	244	200	17481
110	[illegible]	[illegible]	43 [illegible]	63 [illegible]	110	99	15413
111	[illegible]	[illegible]	43 19	63 25	150	139	16070
112	20	03	43 17	63 01	115	110	15699
113	20	04	42 51	62 53	459	200	17534
114	19	05	42 55	62 59	135	124	16116
115	18	04	42 52	63 31	195	145	16343
116	17	04	42 42	63 35	954	200	17633
117	17	03	42 59	64 01	95	85	15115
118	16	03	42 43	64 08	382	[illegible]	17579
119	14	03	42 31	64 38	195	139	15888
120	15	03	42 47	64 35	105	95	15395
121	16	02	43 11	64 39	125	114	15539
123	14	01	43 14	65 29	55	49	14485
124	13	03	43 01	63 27	110	105	15319
125	12	05	42 44	65 28	95	89	15244
126	11	04	42 31	65 29	96	89	15062
127	10	07	42 08	65 30	120	110	15699
128	09	07	41 47	65 31	998	200	17746
129	08	08	41 02	65 12	998	200	17572
130	07	09	41 27	66 00	160	154	16305
131	08	07	41 51	66 00	90	85	15206
132	06	04	41 37	66 30	75	64	14796
133	07	08	41 57	66 31	77	70	14758
134	09	06	42 17	66 07	265	200	17670
135	08	06	42 21	66 29	292	200	17670
136	09	05	42 43	66 27	115	105	15494
137	10	06	42 41	66 00	75	70	14584
138	11	03	43 02	65 58	105	85	15168

Appendix 2, Table 10. Number of eggs, larvae, juveniles or adults of a particular species caught in Isaacs-Kidd nets by station on H035 per 100,000 m^3 of water strained.

(A) NUMBER CAUGHT PER 100,000 CUBIC METERS OF WATER STRAINED (B) NUMBER CAUGHT

LADY HAMMOND 35 May 5-30, 1980

SPECIES: #JUVENILE# 10 ATLANTIC COD (GADUS MORHUA)

CONSECUTIVE STATION NO.	GRID	LINE	LATITUDE	LONGITUDE	6'ISAAC'S-KIDD (A)	(B)
10	39	03	46 16	58 54	6	1
28	37	04	46 07	59 30	7	1
37	36	05	44 38	58 00	7	1
43	34	05	44 27	58 37	7	1
63	30	01	44 54	61 08	6	1
71	29	02	44 28	60 58	7	1
73	30	03	44 12	60 14	18	3
76	28	04	43 43	60 28	7	1
87	27	04	43 46	61 01	7	1
90	26	02	44 16	62 07	6	1
110	18	03	43 23	63 55	6	1
124	13	03	43 01	65 27	13	2
131	08	07	41 51	66 00	20	3
132	06	04	41 37	66 30	487	72
133	07	08	41 57	66 31	190	28
134	09	06	42 17	66 07	85	15
138	11	03	43 02	65 58	7	1

SPECIES: #LARVAE# 10 ATLANTIC COD (GADUS MORHUA)

CONSECUTIVE STATION NO.	GRID	LINE	LATITUDE	LONGITUDE	6'ISAAC'S-KIDD (A)	(B)
62	31	01	45 08	61 00	7	1
64	29	01	44 48	61 30	7	1
65	28	01	44 50	62 02	214	32
69	27	02	44 33	61 57	6	1
70	28	02	44 29	61 27	19	3
72	30	02	44 29	60 30	7	1
74	29	04	44 06	60 35	14	2
75	28	03	44 01	60 55	176	25
76	28	04	43 43	60 28	104	15
86	25	04	43 31	61 26	21	3
87	27	04	43 46	61 01	77	11
88	26	03	43 52	61 28	7	1
89	27	03	44 09	61 32	6	1
90	26	02	44 16	62 07	6	1
92	24	02	43 54	62 19	62	10
94	24	03	43 32	61 56	20	3
95	23	03	43 22	62 01	20	3
97	22	04	43 32	62 37	33	5
98	22	05	43 26	62 27	66	10
99	22	06	43 23	62 20	126	19
100	22	07	43 10	62 10	7	1
102	21	06	43 09	62 30	131	20
105	21	03	43 41	63 09	17	3
107	21	01	44 16	63 46	20	3
108	19	01	44 02	64 15	21	3
114	19	05	42 55	62 59	19	3
115	18	04	42 52	63 31	6	1
120	15	03	42 47	64 35	6	1
123	14	01	43 14	65 29	97	14
124	13	03	43 01	65 27	39	6
125	12	05	42 44	65 28	7	1
132	06	04	41 37	66 30	74	11
135	08	06	42 21	66 29	17	3
136	09	05	42 43	66 27	6	1
137	10	06	42 41	66 00	7	1

SPECIES: #JUVENILE# 11 HADDOCK (MELANOGRAMMUS AEGLEFINUS)

CONSECUTIVE STATION NO.	GRID	LINE	LATITUDE	LONGITUDE	6'ISAAC'S-KIDD (A)	(B)
131	08	07	41 51	66 00	7	1

SPECIES: #LARVAE# 11 HADDOCK (MELANOGRAMMUS AEGLEFINUS)

CONSECUTIVE STATION NO.	GRID	LINE	LATITUDE	LONGITUDE	6'ISAAC'S-KIDD (A)	(B)
65	28	01	44 50	62 02	7	1
74	29	04	44 06	60 35	7	1
93	25	02	43 56	61 59	12	2
94	24	03	43 32	61 56	27	4
95	23	03	43 22	62 01	64	10
96	23	02	43 37	62 26	7	1
97	22	04	43 32	62 37	99	15
98	22	05	43 26	62 27	339	51
99	22	06	43 23	62 20	219	33
100	22	07	43 10	62 10	7	1
101	22	08	43 03	62 01	13	2
102	21	06	43 09	62 30	444	68
105	21	03	43 41	63 09	11	2
107	21	01	44 16	63 46	33	5

108	19	01	44 02	64 13		
111	19	03	43 19	63 13		
112	20	01	43 17	63 01		
113	20	02	43 15	62 51		
114	19	04	43 08	63 29		
115	18	04	43 08	63 11		
117	17	03	43 09	64 31		
119	14	03	43 11	64 38		
121	16	02	43 11	64 39		
123	14	01	43 14	65 29		
124	13	02	43 01	65 [illegible]		
125	13	03	42 44	65 13	516	79
126	11	04	42 31	65 58	27	4
133	07	08	41 57	66 31	27	4
135	08	06	42 21	66 [illegible]	21	3
136	09	05	42 43	66 [illegible]	21	3
137	10	04	42 41	66 00	117	17
138	11	03	43 02	65 58	343	52

SPECIES: #JUVENILE# 12 WHITE HAKE (UROPHYCIS TENUIS)

CONSECUTIVE STATION NO.	GRID	LINE	LATITUDE	LONGITUDE	6'ISAAC'S-KIDD (A)	(B)
99	22	06	43 23	62 28	7	1

SPECIES: #LARVAE# 13 CUSK (BROSME BROSME)

CONSECUTIVE STATION NO.	GRID	LINE	LATITUDE	LONGITUDE	6'ISAAC'S-KIDD (A)	(B)
99	22	06	43 23	62 28	7	1
102	21	06	43 09	63 [illegible]	7	1
124	13	03	43 01	65 17	7	1

SPECIES: #JUVENILE# 16 POLLOCK (POLLACHIUS VIRENS)

CONSECUTIVE STATION NO.	GRID	LINE	LATITUDE	LONGITUDE	6'ISAAC'S-KIDD (A)	(B)
61	31	02	44 48	60 32	6	1
65	28	01	44 50	62 02	13	2
123	14	01	43 14	65 29	7	1
134	09	06	42 17	66 07	11	2

SPECIES: #LARVAE# 16 POLLOCK (POLLACHIUS VIRENS)

CONSECUTIVE STATION NO.	GRID	LINE	LATITUDE	LONGITUDE	6'ISAAC'S-KIDD (A)	(B)
65	28	01	44 50	62 02	27	4

SPECIES: #LARVAE# 23 REDFISH (SEBASTES TOTAL, UNSEPARATED)

CONSECUTIVE STATION NO.	GRID	LINE	LATITUDE	LONGITUDE	6'ISAAC'S-KIDD (A)	(B)
2	37	02	46 36	60 07	33	5
3	37	01	46 44	60 16	6	1
4	38	01	47 01	60 07	61	10
5	39	01	46 58	59 53	24	4
6	38	02	46 48	59 50	20	3
7	38	03	46 38	59 37	34	5
8	39	02	46 30	59 18	11	2
9	38	04	46 26	59 21	6	1
10	39	03	46 16	58 54	12	2
11	38	05	46 01	59 [illegible]	84	13
12	39	04	45 55	58 22	26	4
14	37	05	45 41	58 07	13	2
15	38	07	45 25	58 04	115	18
16	38	08	45 13	57 45	60	9
17	38	09	45 02	57 26	21	4
18	37	06	44 59	57 10	11	2
20	38	10	44 42	57 01	11	2
21	37	08	44 33	56 45	70	12
22	38	11	44 [illegible]	56 [illegible]	209	36
23	37	10	44 29	57 [illegible]	211	37
24	37	09	44 34	57 24	100	17
25	37	38	45 02	58 [illegible]	7	1
26	37	06	45 37	58 38	122	18
29	36	01	45 46	59 28	8	1
30	38	02	45 26	59 01	35	5
31	38	02	45 07	59 01	27	4
32	38	03	45 02	58 [illegible]	149	22
33	38	03	45 [illegible]	58 [illegible]	27	4
34	38	34	44 55	58 [illegible]	24	4
35	38	04	44 45	58 [illegible]	6	1
36	38	05	44 38	58 [illegible]	28	4
37	38	05	44 17	57 [illegible]	537	186
39	38	06	43 58	57 37	155	155
41	33	07	43 55	58 24	39	5
42	33	06	44 09	58 40	103	15
43	34	05	44 27	58 37	415	61
44	33	08	44 23	58 [illegible]	88	10
45	34	04	44 44	58 59	72	12
46	33	04	44 37	59 [illegible]	6	1
47	33	03	44 33	59 [illegible]	46	7
49	33	02	45 17	59 37	24	3
50	34	01	45 29	60 22	112	16
51	33	01	45 [illegible]	60 [illegible]	58	8
52	33	02	44 [illegible]	59 [illegible]	6	1
53	33	02	44 [illegible]	59 [illegible]	6	1
54	33	34	44 [illegible]	59 [illegible]	40	6
55	33	04	44 [illegible]	59 [illegible]	6	1
56	33	05	44 [illegible]	59 [illegible]	6	1
57	33	06	44 [illegible]	59 [illegible]	6	1
58	33	07	44 [illegible]	59 [illegible]	6	1
59	33	08	44 [illegible]	59 [illegible]	6	1
60	33	09	44 [illegible]	59 [illegible]	6	1
61	33	09	44 [illegible]	59 [illegible]	6	1
62	33	10	44 [illegible]	59 [illegible]	6	1
63	33	11	44 [illegible]	59 [illegible]	6	1

58	31	05	43 53	59 17	21	3
59	31	04	44 15	59 48	13	2
63	30	01	44 54	61 06	6	1
64	29	01	44 48	61 30	20	3
67	24	01	44 24	62 57	41	6
68	26	01	44 32	62 31	25	4
71	29	02	44 28	60 58	7	1
72	30	02	44 29	60 30	7	1
74	29	04	44 06	60 35	14	2
75	28	03	44 01	60 55	28	4
77	29	05	43 41	59 59	7	1
78	30	04	43 36	59 27	6	1
80	28	05	43 19	60 05	6	1
82	25	06	43 04	60 51	21	4
84	24	04	43 09	61 27	26	4
85	23	04	43 02	61 35	17	3
86	25	04	43 31	61 26	7	1
88	26	03	43 52	61 28	7	1
92	24	02	43 54	62 19	37	6
94	24	03	43 32	61 56	7	1
98	22	05	43 26	62 27	13	3
99	22	06	43 23	62 20	13	2
101	22	08	43 03	62 01	13	2
106	21	02	44 02	63 33	154	26
109	19	02	43 42	63 56	6	1
112	20	03	43 17	63 01	6	1
113	20	04	42 51	62 33	11	2
119	14	03	42 31	64 38	6	1

SPECIES: #LARVAE# 40 AMERICAN PLAICE (HIPPOGLOSSOIDES PLATESSOIDES)

CONSECUTIVE STATION NO.	GRID	LINE	LATITUDE	LONGITUDE	6'ISAAC'S-KIDD (A)	(B)
30	35	01	45 28	59 26	7	1
45	34	04	44 44	58 59	6	1
49	33	02	45 07	59 37	13	2
51	32	01	45 02	60 22	7	1
53	32	03	44 32	59 43	14	2
59	31	04	44 15	59 48	13	2
60	31	03	44 29	60 05	57	9
61	31	02	44 48	60 32	31	5
62	31	01	45 08	61 00	14	2
A1	30	01	44 54	61 08	24	4
65	28	01	44 50	62 02	27	4
66	27	01	44 19	63 39	13	2
69	27	02	44 33	61 57	18	3
70	28	02	44 29	61 27	13	2
71	29	02	44 28	60 58	20	3
72	30	02	44 29	60 30	148	24
74	29	04	44 06	60 35	35	5
75	28	03	44 01	60 55	374	53
76	28	04	43 43	60 28	145	21
83	25	05	43 13	61 09	6	1
87	27	04	43 46	61 01	49	7
88	26	03	43 52	61 28	14	2
89	27	03	44 09	61 32	12	2
92	24	02	43 54	62 19	6	1
93	25	02	43 56	61 59	6	1
94	24	03	43 32	61 56	7	1
98	22	05	43 26	62 27	33	5
99	22	06	43 23	62 20	13	2
102	21	06	43 09	62 30	26	4
107	21	01	44 16	63 46	13	2
108	19	01	44 02	64 15	41	6
119	14	03	42 31	64 38	6	1
122	14	01	43 14	65 29	152	22
124	13	03	43 01	65 27	124	19
125	12	05	42 44	65 28	39	6
133	07	08	41 57	66 31	7	1
137	10	06	42 41	66 09	7	1
138	11	03	43 02	65 58	13	2

SPECIES: #LARVAE# 41 WITCH FLOUNDER (GLYPTOCEPHALUS CYNOGLOSSUS)

CONSECUTIVE STATION NO.	GRID	LINE	LATITUDE	LONGITUDE	6'ISAAC'S-KIDD (A)	(B)
64	29	01	44 48	61 30	7	1

SPECIES: #LARVAE# 42 YELLOWTAIL FLOUNDER (LIMANDA FERRUGINEA)

CONSECUTIVE STATION NO.	GRID	LINE	LATITUDE	LONGITUDE	6'ISAAC'S-KIDD (A)	(B)
75	28	03	44 01	60 55	14	2
88	26	03	43 52	61 28	7	1
107	21	01	44 16	63 46	7	1
123	14	01	43 14	65 29	14	2
124	13	03	43 01	65 27	26	4
125	12	05	42 44	65 28	7	1

SPECIES: #LARVAE# 43 WINTER FLOUNDER (PSEUDOPLEURONECTES AMERICANUS)

CONSECUTIVE STATION NO.	GRID	LINE	LATITUDE	LONGITUDE	6'ISAAC'S-KIDD (A)	(B)
98	22	05	43 26	62 27	7	1
107	21	01	44 16	63 46	7	1

SPECIES: #LARVAE# 49 (PLEURONECTIDAE)

CONSECUTIVE STATION NO.	GRID	LINE	LATITUDE	LONGITUDE	6'ISAAC'S-KIDD (A)	(B)
74	28	03	44 01	60 [illegible]	21	10
[illegible]	[illegible]	[illegible]	43 [illegible]	[illegible]	7	1
[illegible]	14	01	43 14	65 [illegible]	7	1

SPECIES: #JUVENILE# 50 ATLANTIC WOLFFISH (ANARHICHAS LUPUS)

CONSECUTIVE STATION NO.	GRID	LINE	LATITUDE	LONGITUDE	6'ISAAC'S-KIDD (A)	(B)
[illegible]	37	03	46 22	59 48	7	1
[illegible]	[illegible]	10	44 17	[illegible]	6	1
[illegible]	[illegible]	06	45 27	58 30	14	2
[illegible]	[illegible]	03	45 02	58 50	7	1
38	[illegible]	05	44 17	57 56	6	1
44	[illegible]	04	44 39	59 20	6	1
61	31	02	44 48	60 32	6	1
[illegible]	[illegible]	01	44 48	61 30	7	1
[illegible]	[illegible]	02	44 28	60 58	7	1
[illegible]	[illegible]	03	44 11	60 14	6	1
[illegible]	[illegible]	04	43 46	61 01	7	1
89	[illegible]	03	44 09	61 32	6	1
98	[illegible]	05	43 26	62 27	7	1
108	19	01	44 02	64 15	7	1
111	16	02	43 11	64 39	6	1

SPECIES: #LARVAE# 50 ATLANTIC WOLFFISH (ANARHICHAS LUPUS)

CONSECUTIVE STATION NO.	GRID	LINE	LATITUDE	LONGITUDE	6'ISAAC'S-KIDD (A)	(B)
[illegible]	39	01	46 38	59 33	13	2
7	38	02	46 38	59 37	13	2
10	39	03	46 16	58 54	6	1
[illegible]	38	05	46 01	58 48	6	1
[illegible]	39	04	45 55	58 27	13	2
[illegible]	[illegible]	06	45 44	58 24	6	1
[illegible]	[illegible]	07	45 23	58 04	13	2
[illegible]	[illegible]	09	44 34	57 24	7	1
[illegible]	[illegible]	08	45 02	58 02	13	2
[illegible]	[illegible]	06	45 27	58 30	14	2
27	[illegible]	05	45 48	59 03	17	3
28	[illegible]	04	46 07	59 30	15	3
[illegible]	[illegible]	01	45 46	59 28	6	1
[illegible]	[illegible]	01	45 28	59 26	13	2
31	[illegible]	02	45 26	59 01	13	2
33	[illegible]	03	45 02	58 50	7	1
34	[illegible]	03	45 08	58 36	7	1
36	[illegible]	04	44 45	58 29	6	1
47	[illegible]	03	44 53	59 36	7	1
48	[illegible]	02	45 12	59 36	7	1
53	[illegible]	03	44 32	59 43	21	3
70	28	02	44 29	61 27	6	1

SPECIES: #LARVAE# 60 ATLANTIC HERRING (CLUPEA HARENGUS HARENGUS)

CONSECUTIVE STATION NO.	GRID	LINE	LATITUDE	LONGITUDE	6'ISAAC'S-KIDD (A)	(B)
9	38	04	46 26	59 21	6	1
28	37	04	46 07	59 30	14	2
30	35	01	45 28	59 26	7	1
33	35	03	45 02	58 50	7	1
48	34	02	45 12	59 36	7	1
82	31	01	45 08	61 00	41	6
83	30	01	44 54	61 08	6	1
85	28	01	44 50	62 02	100	15

SPECIES: #JUVENILE# 64 CAPELIN (MALLOTUS VILLOSUS)

CONSECUTIVE STATION NO.	GRID	LINE	LATITUDE	LONGITUDE	6'ISAAC'S-KIDD (A)	(B)
[illegible]	37	02	46 36	60 07	13	2
[illegible]	37	01	46 44	60 16	6	1
26	38	08	45 13	57 45	7	1
28	37	04	46 07	59 30	7	1
29	36	01	45 46	59 28	6	1

SPECIES: #LARVAE# 70 ATLANTIC MACKEREL (SCOMBER SCOMBRUS)

CONSECUTIVE STATION NO.	GRID	LINE	LATITUDE	LONGITUDE	6'ISAAC'S-KIDD (A)	(B)
78	22	05	43 26	62 27	7	1

SPECIES: #JUVENILE# 90 FISH (UNIDENTIFIED LARVAE)

CONSECUTIVE STATION NO.	GRID	LINE	LATITUDE	LONGITUDE	6'ISAAC'S-KIDD (A)	(B)
46	33	04	44 39	59 20	6	1
85	28	01	44 50	62 02	7	1
[illegible]	[illegible]	01	43 14	65 29	7	1
[illegible]	08	08	42 21	66 39	6	1

SPECIES: #LARVAE# 90 FISH (UNIDENTIFIED LARVAE)

CONSECUTIVE STATION NO.	GRID	LINE	LATITUDE	LONGITUDE	6'ISAAC'S-KIDD (A)	(B)
7	38	03	46 38	59 37	34	5
8	37	02	46 30	59 18	6	1
11	38	05	46 01	58 46	13	2
12	39	04	45 55	58 27	20	3
14	39	05	45 41	58 07	6	1
21	39	08	44 35	56 43	6	1
22	37	10	44 19	57 03	6	1
25	37	08	45 02	58 02	13	2
27	37	05	45 48	59 03	6	1
28	37	04	46 07	59 30	381	54
29	36	01	45 46	59 28	45	7
30	35	01	45 28	59 26	13	2
31	34	02	45 26	59 01	52	8
33	35	03	45 02	58 30	7	1
34	34	03	45 08	58 36	34	5
35	34	04	44 53	58 22	67	11
36	35	04	44 45	58 29	19	3
37	34	05	44 38	58 00	14	2
38	35	05	44 17	57 56	17	3
41	33	07	43 55	58 24	11	2
42	33	06	44 09	58 40	117	17
43	34	05	44 27	58 37	20	3
45	34	04	44 44	58 59	42	7
47	33	03	44 53	59 36	7	1
50	34	01	45 29	60 02	966	154
51	32	02	44 43	59 58	120	21
54	32	04	44 17	59 23	29	5
56	32	06	43 57	58 59	11	2
58	31	05	43 53	59 17	75	11
62	31	01	45 08	61 00	7	1
63	30	01	44 54	61 08	18	3
64	29	01	44 48	61 30	33	5
65	28	01	44 50	62 02	7	1
69	27	02	44 33	61 57	12	2
72	30	02	44 29	60 30	21	3
75	28	03	44 01	60 55	130	17
76	28	04	43 43	60 28	90	13
77	29	05	43 41	59 59	14	2
78	30	04	43 36	59 27	11	2
80	28	05	43 19	60 05	17	3
81	27	05	43 23	60 34	230	40
83	25	05	43 13	61 09	6	1
84	24	04	43 09	61 27	20	3
85	23	04	43 02	61 35	11	2
86	25	04	43 31	61 26	41	6
87	27	04	43 46	61 01	133	19
92	24	02	43 54	62 19	50	8
93	25	02	43 56	61 59	19	3
94	24	03	43 32	61 56	7	1
95	23	03	43 22	62 01	13	2
96	23	02	43 37	62 26	21	3
97	22	04	43 32	62 37	20	3
98	22	05	43 26	62 22	13	2
99	22	06	43 23	62 20	93	14
100	22	07	43 10	62 10	26	4
101	22	08	43 03	62 01	6	1
102	21	06	43 09	62 30	189	29
106	21	02	44 02	63 33	6	1
107	21	01	44 16	63 46	7	1
114	19	05	42 55	62 59	37	6
115	18	04	42 52	63 31	6	1
123	14	01	43 14	65 29	69	10
124	13	03	43 01	65 27	131	20
125	12	05	42 44	65 28	72	11
127	10	07	42 08	65 30	13	2
129	08	08	41 02	65 12	46	8
131	08	07	41 51	66 00	7	1
132	06	04	41 37	66 30	14	2
134	09	06	42 17	66 07	6	1
135	08	06	42 21	66 29	34	6
136	09	05	42 43	66 27	6	1
138	11	03	43 02	65 58	20	3

SPECIES: #JUVENILE# 123 BLACKBELLY ROSEFISH (HELICOLENUS DACTYLOPTERUS)

CONSECUTIVE STATION NO.	GRID	LINE	LATITUDE	LONGITUDE	6'ISAAC'S-KIDD (A)	(B)
130	07	09	41 27	66 00	6	1

SPECIES: #ADULT# 150 LANTERNFISH (MYCTOPHIDAE)

CONSECUTIVE STATION NO.	GRID	LINE	LATITUDE	LONGITUDE	6'ISAAC'S-KIDD (A)	(B)
57	31	07	43 36	58 56	2849	498

SPECIES: #JUVENILE# 150 LANTERNFISH (MYCTOPHIDAE)

CONSECUTIVE STATION NO.	GRID	LINE	LATITUDE	LONGITUDE	6'ISAAC'S-KIDD (A)	(B)
18	39	06	44 59	57 10	18	3
20	38	10	44 42	57 01	6	1
38	35	05	44 17	57 56	498	87
39	35	06	43 58	57 37	902	155
40	34	07	43 56	57 58	479	83

41	33	07	43 55	58 24	103	18
56	32	06	43 57	58 59	346	[illegible]
58	31	05	43 53	59 17	938	137
59	31	04	44 15	59 48	94	13
60	31	03	44 29	60 05	19	3
61	[illegible]	02	44 48	60 32	10	[illegible]
62	31	01	45 08	61 20	7	1
88	[illegible]	04	43 31	61 26	55	[illegible]
117	17	03	42 59	64 01	86	13
118	16	03	42 43	64 08	23	5

SPECIES: *LARVAE* 150 LANTERNFISH (MYCTOPHIDAE)

CONSECUTIVE STATION NO.	GRID	LINE	LATITUDE	LONGITUDE	6'ISAAC'S-KIDD (A)	(B)
52	32	02	44 43	59 58	6	1
78	30	04	43 36	59 27	39	7
79	29	07	43 17	59 33	29	5
81	27	05	43 23	60 34	153	27
82	25	06	43 04	60 51	63	11
84	24	04	43 09	61 27	7	1
94	24	03	43 32	61 56	47	10
98	22	05	43 26	62 27	7	1
101	22	08	43 03	62 01	6	1
112	20	03	43 17	63 01	13	3
[illegible]	20	[illegible]	42 58	65 30	19	3
128	09	07	41 47	65 31	45	8
129	08	08	41 02	65 12	68	12

SPECIES: *ADULT 157 GLACIER LANTERNFISH (BENTHOSEMA GLACIALE)

CONSECUTIVE STATION NO.	GRID	LINE	LATITUDE	LONGITUDE	6'ISAAC'S-KIDD (A)	(B)
20	38	10	44 42	57 01	6	1
116	17	04	42 42	63 35	142	25

SPECIES: *JUVENILE* 157 GLACIER LANTERNFISH (BENTHOSEMA GLACIALE)

CONSECUTIVE STATION NO.	GRID	LINE	LATITUDE	LONGITUDE	6'ISAAC'S-KIDD (A)	(B)
18	39	06	44 59	57 10	6	1
20	38	10	44 42	57 01	6	1

SPECIES: *LARVAE* 157 GLACIER LANTERNFISH (BENTHOSEMA GLACIALE)

CONSECUTIVE STATION NO.	GRID	LINE	LATITUDE	LONGITUDE	6'ISAAC'S-KIDD (A)	(B)
78	30	04	43 36	59 27	17	3
81	27	05	43 23	60 34	6	1
123	14	01	43 14	65 29	7	1

SPECIES: *JUVENILE* 159 BOA DRAGONFISH (STOMIAS BOA FEROX)

CONSECUTIVE STATION NO.	GRID	LINE	LATITUDE	LONGITUDE	6'ISAAC'S-KIDD (A)	(B)
39	35	06	43 58	57 37	17	3
40	34	07	43 56	57 58	6	1

SPECIES: *JUVENILE* 169 VIPERFISH (CHAULIODUS SLOANI)

CONSECUTIVE STATION NO.	GRID	LINE	LATITUDE	LONGITUDE	6'ISAAC'S-KIDD (A)	(B)
39	35	06	43 58	57 37	29	5
40	34	07	43 56	57 58	12	2

SPECIES: *JUVENILE* 176 GOITRE BLACKSMELT (BATHYLAGUS EURYOPS)

CONSECUTIVE STATION NO.	GRID	LINE	LATITUDE	LONGITUDE	6'ISAAC'S-KIDD (A)	(B)
57	31	07	43 36	58 56	11	2

SPECIES: *JUVENILE* 229 (DIAPHUS SP.)

CONSECUTIVE STATION NO.	GRID	LINE	LATITUDE	LONGITUDE	6'ISAAC'S-KIDD (A)	(B)
85	23	04	43 02	61 35	6	1

SPECIES: *LARVAE* 251 CODS (GADIDAE F.)

CONSECUTIVE STATION NO.	GRID	LINE	LATITUDE	LONGITUDE	6'ISAAC'S-KIDD (A)	(B)
62	31	01	45 08	61 00	7	1
64	29	01	44 48	61 30	7	1
112	20	03	43 17	63 01	6	1
114	19	05	42 55	62 59	12	2
131	08	07	41 51	66 00	26	4
138	11	03	43 02	65 58	7	1

SPECIES: *LARVAE* 290 HERRING/CAPELIN LIKE (CLUPEIDAE/OSMERIDAE)

CONSECUTIVE STATION NO.	GRID	LINE	LATITUDE	LONGITUDE	6'ISAAC'S-KIDD (A)	(B)
33	36	04	44 53	58 22	6	1

SPECIES: #JUVENILE# 295 (BATHYLAGUS SP.)

CONSECUTIVE STATION NO.	GRID	LINE	LATITUDE	LONGITUDE	6'ISAAC'S-KIDD (A)	(B)
39	35	04	43 58	57 37	12	2

SPECIES: #LARVAE# 295 (BATHYLAGUS SP.)

CONSECUTIVE STATION NO.	GRID	LINE	LATITUDE	LONGITUDE	6'ISAAC'S-KIDD (A)	(B)
129	08	08	41 02	65 12	6	1

SPECIES: #JUVENILE# 297 (SVETOVIDOVIA SP.)

CONSECUTIVE STATION NO.	GRID	LINE	LATITUDE	LONGITUDE	6'ISAAC'S-KIDD (A)	(B)
79	29	07	43 17	59 33	6	1

SPECIES: #LARVAE# 300 LONGHORN SCULPIN (MYOXOCEPHALUS OCTODECEMSPINOSUS)

CONSECUTIVE STATION NO.	GRID	LINE	LATITUDE	LONGITUDE	6'ISAAC'S-KIDD (A)	(B)
2	37	02	46 36	60 07	7	1
28	37	04	46 07	59 30	14	2
43	34	05	44 27	58 17	7	1
53	32	03	44 32	59 43	7	1
63	30	01	44 54	61 08	6	1
72	30	02	44 29	60 30	70	10
73	30	03	44 12	60 14	6	1
75	28	05	44 01	60 33	42	6
76	28	04	43 43	60 28	7	1
87	27	04	43 46	61 01	21	3
132	06	04	41 37	66 30	7	1

SPECIES: #LARVAE# 301 SHORTHORN SCULPIN (MYOXOCEPHALUS SCORPIUS)

CONSECUTIVE STATION NO.	GRID	LINE	LATITUDE	LONGITUDE	6'ISAAC'S-KIDD (A)	(B)
2	37	02	46 36	60 07	13	2
28	37	04	46 07	59 30	28	4

SPECIES: #LARVAE# 303 GRUBBY (MYOXOCEPHALUS AENEUS)

CONSECUTIVE STATION NO.	GRID	LINE	LATITUDE	LONGITUDE	6'ISAAC'S-KIDD (A)	(B)
53	32	03	44 32	59 43	7	1

SPECIES: #JUVENILE# 304 NAILED SCULPIN (TRIGLOPS MURRAYI)

CONSECUTIVE STATION NO.	GRID	LINE	LATITUDE	LONGITUDE	6'ISAAC'S-KIDD (A)	(B)
33	35	03	45 02	58 50	7	1

SPECIES: #JUVENILE# 309 SCULPIN (TRIGLOPS UNIDENTIFIED)

CONSECUTIVE STATION NO.	GRID	LINE	LATITUDE	LONGITUDE	6'ISAAC'S-KIDD (A)	(B)
54	32	04	44 17	59 23	6	1

SPECIES: #LARVAE# 309 SCULPIN (TRIGLOPS UNIDENTIFIED)

CONSECUTIVE STATION NO.	GRID	LINE	LATITUDE	LONGITUDE	6'ISAAC'S-KIDD (A)	(B)
28	37	04	46 07	59 30	7	1
129	08	08	41 02	65 12	7	1

SPECIES: #JUVENILE# 312 SCULPINS UNIDENTIFIED (COTTIDAE)

CONSECUTIVE STATION NO.	GRID	LINE	LATITUDE	LONGITUDE	6'ISAAC'S-KIDD (A)	(B)
7	38	03	46 38	59 37	7	1

SPECIES: #LARVAE# 312 SCULPINS UNIDENTIFIED (COTTIDAE)

CONSECUTIVE STATION NO.	GRID	LINE	LATITUDE	LONGITUDE	6'ISAAC'S-KIDD (A)	(B)
30	33	01	45 28	59 24	7	1
44	33	05	44 23	58 54	7	1
73	30	03	44 12	60 14	6	1
74	29	04	44 06	60 35	7	1

SPECIES: #JUVENILE# 320 SEA RAVEN (HENITRIPTERUS AMERICANUS)

CONSECUTIVE STATION NO.	GRID	LINE	LATITUDE	LONGITUDE	6'ISAAC'S-KIDD (A)	(B)
38	35	05	44 17	57 34	6	1

SPECIES: #LARVAE# 320 SEA RAVEN (HENITRIPTERUS AMERICANUS)

CONSECUTIVE STATION NO.	GRID	LINE	LATITUDE	LONGITUDE	6'ISAAC'S-KIDD (A)	(B)
28	37	04	46 07	59 30	7	1
29	34	01	45 46	59 28	6	1

SPECIES: #LARVAE# 340 ALLIGATORFISH (ASPIDOPHOROIDES MONOPTERYGIUS)

CONSECUTIVE STATION NO.	SQRID	LINE	LATITUDE	LONGITUDE	S'ISAAC'S-KIDD (A)	(B)
1	37	03	46 [illegible]	59 48	7	1
[illegible]	[illegible]	[illegible]	[illegible]	[illegible]	[illegible]	[illegible]
10	35	01	[illegible]	[illegible]	[illegible]	[illegible]
[illegible]	[illegible]	[illegible]	[illegible]	[illegible]	[illegible]	[illegible]
34	[illegible]	03	45 58	[illegible]	7	1
35	[illegible]	04	44 53	[illegible]	18	3
[illegible]	[illegible]	[illegible]	[illegible]	[illegible]	[illegible]	[illegible]
48	34	03	45 13	59 14	33	5
49	33	02	45 07	59 57	19	3
51	33	01	45 32	60 [illegible]	7	1
[illegible]	[illegible]	[illegible]	[illegible]	[illegible]	[illegible]	[illegible]
97	29	04	43 46	61 01	7	1
132	06	04	41 37	66 30	7	1

SPECIES: #LARVAE# 350 ATLANTIC SEA POACHER (AGONUS DECAGONUS)

CONSECUTIVE STATION NO.	SQRID	LINE	LATITUDE	LONGITUDE	S'ISAAC'S-KIDD (A)	(B)
[illegible]	[illegible]	[illegible]	[illegible]	[illegible]	[illegible]	[illegible]
33	35	03	45 02	58 58	14	2
35	36	04	44 53	58 22	6	1
[illegible]	[illegible]	[illegible]	[illegible]	[illegible]	[illegible]	[illegible]
49	[illegible]	03	45 07	59 57	6	1
72	30	02	44 29	60 39	7	1

SPECIES: #JUVENILE# 400 MONKFISH (LOPHIUS AMERICANUS)

CONSECUTIVE STATION NO.	SQRID	LINE	LATITUDE	LONGITUDE	S'ISAAC'S-KIDD (A)	(B)
84	[illegible]	04	42 31	[illegible]	14	2
94	24	03	[illegible]	[illegible]	7	1
124	13	03	43 01	[illegible]	7	1
127	10	07	42 08	65 30	13	2

SPECIES: #LARVAE# 500 SEASNAIL (LIPARIS UNID.)

CONSECUTIVE STATION NO.	SQRID	LINE	LATITUDE	LONGITUDE	S'ISAAC'S-KIDD (A)	(B)
43	34	05	44 22	58 37	7	1
[illegible]	[illegible]	[illegible]	[illegible]	[illegible]	[illegible]	[illegible]
73	28	01	[illegible]	[illegible]	7	1
123	14	01	43 14	[illegible]	7	1
128	12	05	42 44	[illegible]	13	2
131	08	07	41 51	66 00	7	1
132	06	04	41 37	66 30	7	1
135	10	06	42 41	66 00	7	1
138	11	03	43 02	65 58	26	4

SPECIES: #JUVENILE# 600 AMERICAN EEL (ANGUILLA ROSTRATA)

CONSECUTIVE STATION NO.	SQRID	LINE	LATITUDE	LONGITUDE	S'ISAAC'S-KIDD (A)	(B)
84	24	04	43 09	61 37	7	1

SPECIES: #ADULT 604 SLENDER SNIPE EEL (MERICHTHYS SCOLOPACEUS)

CONSECUTIVE STATION NO.	SQRID	LINE	LATITUDE	LONGITUDE	S'ISAAC'S-KIDD (A)	(B)
[illegible]	[illegible]	[illegible]	[illegible]	[illegible]	[illegible]	[illegible]
118	16	01	42 42	64 28	17	3
127	10	07	42 08	65 30	6	1
128	09	07	41 47	65 31	6	1

SPECIES: #JUVENILE# 604 SLENDER SNIPE EEL (MERICHTHYS SCOLOPACEUS)

CONSECUTIVE STATION NO.	SQRID	LINE	LATITUDE	LONGITUDE	S'ISAAC'S-KIDD (A)	(B)
39	33	04	43 58	57 37	[illegible]	[illegible]
117	17	03	42 59	64 01	7	1

SPECIES: #JUVENILE# 611 SAND LANCES UNIDENTIFIED (AMMODYTES)

CONSECUTIVE STATION NO.	SQRID	LINE	LATITUDE	LONGITUDE	S'ISAAC'S-KIDD (A)	(B)
44	[illegible]	04	44 39	[illegible]	6	1
[illegible]	[illegible]	[illegible]	[illegible]	[illegible]	[illegible]	[illegible]
59	[illegible]	04	44 [illegible]	[illegible]	26	4
[illegible]	[illegible]	[illegible]	[illegible]	[illegible]	[illegible]	[illegible]
86	[illegible]	04	43 31	[illegible]	48	9
[illegible]	[illegible]	[illegible]	[illegible]	[illegible]	[illegible]	[illegible]
[illegible]	[illegible]	[illegible]	[illegible]	[illegible]	[illegible]	[illegible]
[illegible]	[illegible]	[illegible]	[illegible]	[illegible]	[illegible]	[illegible]
92	24	02	43 54	62 19	[illegible]	[illegible]

93	28	05	43 36	61 28	28	4
94	24	03	43 [illegible]	61 [illegible]	[illegible]	4
96	23	03	43 [illegible]	61 [illegible]	[illegible]	5
97	21	04	43 [illegible]	61 37	46	7
98	21	06	43 [illegible]	61 [illegible]	[illegible]	4
103	21	06	43 08	61 30	117	18
104	21	04	43 23	61 59	6	1
109	19	03	43 [illegible]	61 [illegible]	[illegible]	1
112	20	03	43 [illegible]	61 [illegible]	[illegible]	4
113	20	04	43 [illegible]	61 [illegible]	[illegible]	2
114	19	05	43 [illegible]	61 [illegible]	[illegible]	3
115	18	04	43 [illegible]	62 [illegible]	[illegible]	3
116	17	04	43 [illegible]	62 [illegible]	170	26
119	14	03	43 [illegible]	64 [illegible]	[illegible]	1
120	15	03	43 47	64 [illegible]	[illegible]	1
135	12	05	43 44	63 [illegible]	[illegible]	1
137	10	07	43 [illegible]	63 [illegible]	[illegible]	1
138	11	03	43 02	63 58	7	1

SPECIES: KLARVAER 611 SAND LANCES UNIDENTIFIED (AMMODYTES)

CONSECUTIVE STATION NO.	SKID	LINE	LATITUDE	LONGITUDE	6'ISAAC'S-KIDD (A)	(B)
1	37	03	46 22	59 48	54	8
2	37	02	46 36	60 07	13	2
10	39	03	46 16	58 54	41	7
11	38	05	46 01	58 48	26	4
12	39	04	45 55	58 27	33	5
15	38	07	45 35	58 04	13	2
17	38	09	45 02	57 26	18	3
18	39	06	44 59	57 10	6	1
19	39	07	44 47	57 02	12	2
20	38	10	44 42	57 01	17	3
21	39	08	44 33	56 43	29	5
22	38	11	44 22	56 55	17	3
23	37	10	44 19	57 03	29	5
24	37	09	44 34	57 24	60	10
25	37	08	45 02	58 02	801	129
26	37	06	45 27	58 30	68	10
27	37	05	45 48	59 03	46	8
28	37	04	46 07	59 30	7	1
29	36	01	45 46	59 28	64	10
30	35	01	45 28	59 26	1057	142
31	35	02	45 25	59 01	142	22
32	35	02	45 07	59 01	2605	386
33	35	03	45 02	58 50	3307	517
34	36	03	45 08	58 36	203	30
35	36	04	44 53	58 22	612	101
36	36	04	44 45	58 29	968	153
37	34	05	44 38	58 00	999	143
40	34	07	43 36	57 58	6	1
41	33	07	43 55	58 24	6	1
42	33	06	44 09	58 40	2305	336
43	34	05	44 27	58 37	2610	384
44	33	05	44 23	58 56	1496	219
45	34	04	44 44	58 59	1712	287
46	33	04	44 39	59 20	5927	912
47	33	03	44 53	59 34	2414	348
48	34	02	45 12	59 34	2363	354
49	33	02	45 07	59 57	4475	711
50	34	01	45 29	60 02	4705	760
51	32	01	45 02	60 22	12749	1840
52	32	02	44 43	59 [illegible]	394	69
53	32	03	44 32	59 43	4903	712
54	32	04	44 17	59 23	427	74
55	32	05	44 04	59 06	563	98
58	31	05	43 52	59 17	1000	146
59	31	04	44 15	59 48	2689	417
60	31	03	44 29	60 05	3303	521
61	31	02	44 48	60 32	4774	777
62	31	01	45 08	61 00	1774	261
63	30	01	44 54	61 08	665	111
64	29	01	44 48	61 30	1673	285
65	28	01	44 30	62 02	4987	747
66	22	01	44 19	63 39	7	1
67	24	01	44 26	62 57	68	10
68	26	01	44 32	62 21	130	21
69	27	02	44 [illegible]	61 [illegible]	109	18
70	28	02	44 29	61 27	157	25
71	29	02	44 28	60 58	102	15
72	30	02	44 29	60 30	1326	189
73	30	03	44 12	60 14	24	4
74	29	04	44 06	60 [illegible]	498	72
75	28	03	44 01	60 55	381	54
76	28	04	43 43	60 28	62	9
77	27	05	43 41	59 59	20	3
87	27	04	43 46	61 01	708	101
88	26	03	43 52	61 28	112	16
89	27	03	44 09	61 [illegible]	49	8
90	26	02	44 16	61 [illegible]	137	22
91	25	01	44 15	62 27	140	22
92	24	02	43 54	62 19	356	59
93	24	03	43 [illegible]	61 59	163	26
94	24	03	43 [illegible]	61 36	29	4
95	23	02	43 [illegible]	62 01	7	1
96	23	02	43 37	62 26	84	12
97	22	04	43 32	62 [illegible]	106	16
98	22	05	43 [illegible]	62 [illegible]	126	19
99	22	06	43 [illegible]	62 20	7	1
102	21	06	43 09	62 10	72	11

104	21	04	43 33	63 59	61	10
105	21	03	43 41	63 39	74	13
106	21	02	44 22	63 33	36	6
107	21	01	44 16	63 46	7	1
108	19	01	44 02	64 15	28	4
109	19	02	43 42	63 56	6	1
110	19	03	43 23	63 38	6	1
111	19	03	43 19	63 23	19	3
112	20	03	43 17	63 11	140	22
113	20	04	42 51	63 33	40	7
114	18	05	42 59	63 59	33	4
115	18	04	43 08	64 17	6	1
116	17	04	42 42	63 35	45	8
117	17	03	42 59	64 01	7	1
124	13	03	43 01	66 27	7	1
125	12	03	42 44	63 28	7	1

SPECIES: JUVENILE 621 ROCK GUNNEL (PHOLIS GUNNELLUS)

CONSECUTIVE STATION NO.	GRID	LINE	LATITUDE	LONGITUDE	6'ISAAC'S-KIDD (A)	(B)
87	27	04	43 46	61 01	14	2

SPECIES: LARVAE 621 ROCK GUNNEL (PHOLIS GUNNELLUS)

CONSECUTIVE STATION NO.	GRID	LINE	LATITUDE	LONGITUDE	6'ISAAC'S-KIDD (A)	(B)
46	33	04	44 39	59 50	6	1
58	31	03	43 53	59 17	7	1
70	28	02	44 29	61 27	6	1

SPECIES: JUVENILE 622 SNAKEBLENNY (LUMPENUS LUMPRETAEFORMIS)

CONSECUTIVE STATION NO.	GRID	LINE	LATITUDE	LONGITUDE	6'ISAAC'S-KIDD (A)	(B)
27	37	05	45 48	59 03	6	1
28	37	04	46 07	59 30	28	4
32	35	02	45 07	59 01	27	4
33	35	03	45 02	58 50	20	3
48	34	02	45 12	59 16	7	1
62	31	01	45 08	61 00	7	1
68	26	01	44 32	62 21	6	1
70	28	02	44 29	61 27	6	1
105	21	03	43 41	63 09	8	1
108	19	01	44 02	64 15	7	1
110	19	03	43 23	63 38	6	1

SPECIES: LARVAE 622 SNAKEBLENNY (LUMPENUS LUMPRETAEFORMIS)

CONSECUTIVE STATION NO.	GRID	LINE	LATITUDE	LONGITUDE	6'ISAAC'S-KIDD (A)	(B)
2	37	02	44 36	60 07	7	1
4	38	01	47 01	60 07	6	1
10	39	03	46 16	58 54	6	1
12	39	04	45 55	58 27	20	3
14	39	05	45 41	58 07	6	1
25	37	08	45 02	58 02	26	4
26	37	06	45 27	58 38	14	2
27	37	05	45 48	59 03	33	4
28	37	04	46 07	59 30	162	23
29	36	01	45 46	59 20	21	11
30	36	01	45 28	59 26	98	13
31	36	02	45 26	59 01	26	4
32	35	02	45 07	59 01	202	30
33	35	03	45 02	58 50	221	34
34	34	03	45 08	58 34	20	3
35	34	04	44 53	58 15	32	5
37	34	05	44 38	58 01	7	1
46	34	04	44 44	58 29	6	1
48	34	02	45 11	59 16	13	2
50	34	01	45 29	60 02	6	1
52	32	02	44 43	59 50	11	2
61	31	02	44 48	60 12	40	7
65	28	01	44 50	62 02	40	7
70	28	02	44 29	61 27	7	1
71	29	02	44 28	60 58	6	1

SPECIES: JUVENILE 623 DAUBED SHANNY (LUMPENUS MACULATUS)

CONSECUTIVE STATION NO.	GRID	LINE	LATITUDE	LONGITUDE	6'ISAAC'S-KIDD (A)	(B)
29	36	01	45 46	59 20	19	3

SPECIES: LARVAE 624 ARCTIC SHANNY (STICHAEUS PUNCTATUS)

CONSECUTIVE STATION NO.	GRID	LINE	LATITUDE	LONGITUDE	6'ISAAC'S-KIDD (A)	(B)
65	28	01	44 50	62 02	27	4

SPECIES: LARVAE 625 RADIATED SHANNY (ULVARIA SUBBIFURCATA)

CONSECUTIVE STATION NO.	GRID	LINE	LATITUDE	LONGITUDE	6'ISAAC'S-KIDD (A)	(B)
46	33	04	44 39	59 50	6	1
78	27	08	43 22	58 16	14	2
102	21	06	43 19	62 36	13	2

SPECIES: JUVENILES 631 WRYMOUTH (CRYPTACANTHODES MACULATUS)

CONSECUTIVE STATION NO.	GRID	LINE	LATITUDE	LONGITUDE	6'ISAAC'S-KIDD (A)	(B)
27	27	03	45 46	62 13	6	1
32	28	03	45 32	62 13	12	1
33	28	03	45 32	62 13	7	1
41	31	03	45 17	62 13	6	1
65	38	03	44 47	61 13	6	1
70	38	03	44 32	61 13	6	1

SPECIES: LARVAE 630 WRYMOUTH (CRYPTACANTHODES MACULATUS)

CONSECUTIVE STATION NO.	GRID	LINE	LATITUDE	LONGITUDE	6'ISAAC'S-KIDD (A)	(B)
7	30	03	46 32	63 37	7	1
16	34	03	45 47	63 07	7	1
33	35	03	45 02	62 50	7	1

SPECIES: LARVAE 639 PRICKLEBACKS (STICHAEIDAE F.)

CONSECUTIVE STATION NO.	GRID	LINE	LATITUDE	LONGITUDE	6'ISAAC'S-KIDD (A)	(B)
95	23	03	43 22	62 01	20	3

SPECIES: LARVAE 645 SHANNY UNIDENTIFIED (LUMPENIDAE)

CONSECUTIVE STATION NO.	GRID	LINE	LATITUDE	LONGITUDE	6'ISAAC'S-KIDD (A)	(B)
2	27	03	46 24	63 07	7	1
14	29	05	46 41	63 07	6	1
15	28	07	46 58	63 04	6	1
28	32	04	46 09	63 20	14	2
29	32	14	46 07	63 20	84	9
30	33	01	45 28	63 16	28	4
31	34	02	45 26	63 01	6	1
32	35	03	45 07	63 01	42	7
33	35	03	45 02	62 50	7	1

SPECIES: LARVAE COMER SP.

CONSECUTIVE STATION NO.	GRID	LINE	LATITUDE	LONGITUDE	6'ISAAC'S-KIDD (A)	(B)
116	17	04	43 42	63 35	6	1
132	06	04	41 37	64 38	7	1
134	09	04	42 17	64 07	6	1

SPECIES: LARVAE HEPLUNNIS SP.

CONSECUTIVE STATION NO.	GRID	LINE	LATITUDE	LONGITUDE	6'ISAAC'S-KIDD (A)	(B)
129	08	08	41 02	63 12	6	1
130	07	09	41 27	64 00	6	1

SPECIES: LARVAE 645 SHANNY UNIDENTIFIED (LUMPENIDAE)

CONSECUTIVE STATION NO.	GRID	LINE	LATITUDE	LONGITUDE	6'ISAAC'S-KIDD (A)	(B)
38	24	02	44 53	58 32	6	1
42	25	02	44 43	59 13	7	1
43	25	03	44 58	61 28	7	1
139	19	02	43 42	63 54	6	1

SPECIES: JUVENILES 680 (SUBORDER STOMIATOIDEI)

CONSECUTIVE STATION NO.	GRID	LINE	LATITUDE	LONGITUDE	6'ISAAC'S-KIDD (A)	(B)
42	24	08	44 37	58 32	7	1
43	26	01	44 56	63 02	7	1

SPECIES: JUVENILES 701 BUTTERFISH (PEPRILUS TRIACANTHUS)

CONSECUTIVE STATION NO.	GRID	LINE	LATITUDE	LONGITUDE	6'ISAAC'S-KIDD (A)	(B)
115	18	04	42 52	63 31	18	2
116	17	04	43 42	63 35	6	1
117	17	03	43 59	64 01	7	1

SPECIES: LARVAE 701 BUTTERFISH (PEPRILUS TRIACANTHUS)

CONSECUTIVE STATION NO.	GRID	LINE	LATITUDE	LONGITUDE	6'ISAAC'S-KIDD (A)	(B)
82	25	04	43 04	60 51	6	1

SPECIES: LARVAE 713 BARRACUDINA UNIDENTIFIED (PARALEPIDIDAE)

CONSECUTIVE STATION NO.	GRID	LINE	LATITUDE	LONGITUDE	6'ISAAC'S-KIDD (A)	(B)
129	08	08	41 02	63 12	51	9

SPECIES: LARVAE 727 WHITE BARRACUDINA (NOTOLEPIS RISSOI)

CONSECUTIVE STATION NO.	GRID	LINE	LATITUDE	LONGITUDE	6'ISAAC'S-KIDD (A)	(B)
29	29	02	43 17	63 33	6	1
127	10	07	42 06	63 55	6	1

SPECIES: 4JUVENILE 759 CARDINALFISH (HOWELLA SHERBORNI)

CONSECUTIVE STATION NO.	GRID	LINE	LATITUDE	LONGITUDE	6'ISAAC'S-KIDD (A)	(B)
40	34	07	43 56	57 58	6	1

SPECIES: 4ADULT 754 BRAUER'S 4HALFMOUTH (CYCLOTHONE BRAUERI)

CONSECUTIVE STATION NO.	GRID	LINE	LATITUDE	LONGITUDE	6'ISAAC'S-KIDD (A)	(B)
40	34	07	43 56	57 58	6	1

SPECIES: 4ADULT 756 DRAGONFISH UNIDENTIFIED (STOMIAS, SPP.)

CONSECUTIVE STATION NO.	GRID	LINE	LATITUDE	LONGITUDE	6'ISAAC'S-KIDD (A)	(B)
42	31	31	41 38	61 30	7	1

SPECIES: 4JUVENILE 756 DRAGONFISH UNIDENTIFIED (STOMIAS, SPP.)

CONSECUTIVE STATION NO.	GRID	LINE	LATITUDE	LONGITUDE	6'ISAAC'S-KIDD (A)	(B)
118	16	03	42 43	64 08	6	1

SPECIES: 4LARVAE 805 LEFTEYE FLOUNDER (SYMPHURUS)

CONSECUTIVE STATION NO.	GRID	LINE	LATITUDE	LONGITUDE	6'ISAAC'S-KIDD (A)	(B)
120	39	07	41 47	63 31	6	1

SPECIES: 4EGGS 1200 FISH EGGS UNID

CONSECUTIVE STATION NO.	GRID	LINE	LATITUDE	LONGITUDE	6'ISAAC'S-KIDD (A)	(B)
3	39	02	44 30	59 18	28	4

Appendix 2, Fig. 3. Isaacs-Kidd net stations occupied on H036.

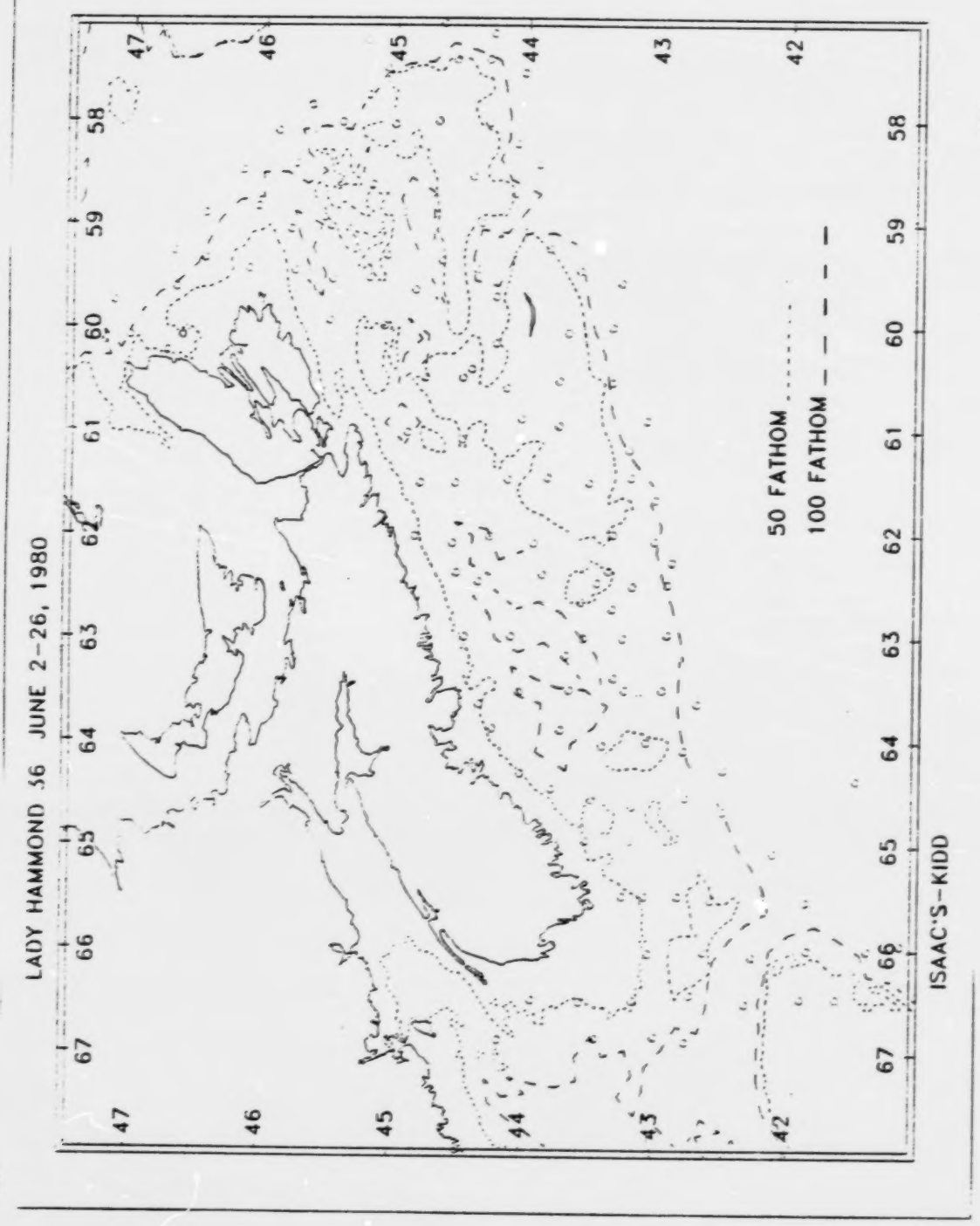

Appendix 2, Table 11. Species of eggs, larvae, juveniles and adults caught by Isaacs-Kidd nets during cruise H036.

LADY HAMMOND 36 -- 5' ISAAC'S-KIDD June 2-26, 1980

SPECIES	*LARVAE*	(BOTHUS SP.)
SPECIES	*JUVENILE*	ATLANTIC COD (GADUS MORHUA)
SPECIES	*LARVAE*	ATLANTIC COD (GADUS MORHUA)
SPECIES	*JUVENILE*	HADDOCK (MELANOGRAMMUS AEGLEFINUS)
SPECIES	*LARVAE*	HADDOCK (MELANOGRAMMUS AEGLEFINUS)
SPECIES	*JUVENILE*	WHITE HAKE (UROPHYCIS TENUIS)
SPECIES	*LARVAE*	CUSK (BROSME BROSME)
SPECIES	*LARVAE*	POLLOCK (POLLACHIUS VIRENS)
SPECIES	*LARVAE*	OFFSHORE HAKE (MERLUCCIUS ALBIDUS)
SPECIES	*JUVENILE*	REDFISH (SEBASTES TOTAL, UNSEPARATED)
SPECIES	*LARVAE*	REDFISH (SEBASTES TOTAL, UNSEPARATED)
SPECIES	*LARVAE*	ATLANTIC HALIBUT (HIPPOGLOSSUS HIPPOGLOSSUS)
SPECIES	*JUVENILE*	(F.LABRIDAE-WRASSES)
SPECIES	*LARVAE*	PEARLFISH (ECHIODON SP.)
SPECIES	*JUVENILE*	AMERICAN PLAICE (HIPPOGLOSSOIDES PLATESSOIDES)
SPECIES	*LARVAE*	AMERICAN PLAICE (HIPPOGLOSSOIDES PLATESSOIDES)
SPECIES	*LARVAE*	WITCH FLOUNDER (GLYPTOCEPHALUS CYNOGLOSSUS)
SPECIES	*JUVENILE*	YELLOWTAIL FLOUNDER (LIMANDA FERRUGINEA)
SPECIES	*LARVAE*	YELLOWTAIL FLOUNDER (LIMANDA FERRUGINEA)
SPECIES	*LARVAE*	(PLEURONECTIDAE)
SPECIES	*JUVENILE*	ATLANTIC WOLFFISH (ANARHICHAS LUPUS)
SPECIES	*LARVAE*	ATLANTIC WOLFFISH (ANARHICHAS LUPUS)
SPECIES	*LARVAE*	ATLANTIC HERRING (CLUPEA HARENGUS HARENGUS)
SPECIES	*JUVENILE*	CAPELIN (MALLOTUS VILLOSUS)
SPECIES	*JUVENILE*	FISH (UNIDENTIFIED LARVAE)
SPECIES	*LARVAE*	FISH (UNIDENTIFIED LARVAE)
SPECIES	*JUVENILE*	BENOIT'S LANTERNFISH (HYGOPHUM BENOITI)
SPECIES	*ADULT*	LANTERNFISH (MYCTOPHIDAE)
SPECIES	*JUVENILE*	LANTERNFISH (MYCTOPHIDAE)
SPECIES	*LARVAE*	LANTERNFISH (MYCTOPHIDAE)
SPECIES	*JUVENILE*	LONGTOOTH ANGLEMOUTH (GONOSTOMA ELONGATUM)
SPECIES	*ADULT*	GLACIER LANTERNFISH (BENTHOSEMA GLACIALE)
SPECIES	*JUVENILE*	GLACIER LANTERNFISH (BENTHOSEMA GLACIALE)
SPECIES	*LARVAE*	GLACIER LANTERNFISH (BENTHOSEMA GLACIALE)
SPECIES	*ADULT*	MULLER'S PEARLSIDES (MAUROLICUS MUELLERI)
SPECIES	*JUVENILE*	MULLER'S PEARLSIDES (MAUROLICUS MUELLERI)
SPECIES	*LARVAE*	ATLANTIC ARGENTINE (ARGENTINA SILUS)
SPECIES	*ADULT*	HORNED LANTERNFISH (CERATOSCOPELUS MADERENSIS)
SPECIES	*LARVAE*	HORNED LANTERNFISH (CERATOSCOPELUS MADERENSIS)
SPECIES	*JUVENILE*	METALLIC LANTERNFISH (MYCTOPHUM AFFINE)
SPECIES	*ADULT*	SPOTTED LANTERNFISH (MYCTOPHUM PUNCTATUM)
SPECIES	*ADULT*	(NOTOSCOPELUS RESPLENDENS)
SPECIES	*LARVAE*	LEFTEYE FLOUNDER (BOTHIDAE UNIDENTIFIED)
SPECIES	*ADULT*	(LEPIDOPHANES GUENTHERI)
SPECIES	*LARVAE*	CODS (GADIDAE F.)
SPECIES	*JUVENILE*	(SVETOVIDOVIA SP.)
SPECIES	*JUVENILE*	O. (SCORPAENIFORMES)
SPECIES	*LARVAE*	LONGHORN SCULPIN (MYOXOCEPHALUS OCTODECEMSPINOSUS)
SPECIES	*LARVAE*	SHORTHORN SCULPIN (MYOXOCEPHALUS SCORPIUS)
SPECIES	*JUVENILE*	SEA RAVEN (HEMITRIPTERUS AMERICANUS)
SPECIES	*JUVENILE*	(MONOLENE ANTILLARUM)
SPECIES	*LARVAE*	(MONOLENE ANTILLARUM)
SPECIES	*LARVAE*	(ENGYOPHRYAS SENTA)
SPECIES	*JUVENILE*	F. (SPARIDAE SP.)
SPECIES	*ADULT*	(MYCTOPHUM ASPERUM)
SPECIES	*JUVENILE*	ALLIGATORFISH (ASPIDOPHOROIDES MONOPTERYGIUS)
SPECIES	*LARVAE*	ALLIGATORFISH (ASPIDOPHOROIDES MONOPTERYGIUS)
SPECIES	*LARVAE*	ATLANTIC SEA POACHER (AGONUS DECAGONUS)
SPECIES	*JUVENILE*	MONKFISH (LOPHIUS AMERICANUS)
SPECIES	*LARVAE*	MONKFISH (LOPHIUS AMERICANUS)
SPECIES	*LARVAE*	SEASNAIL (LIPARIS UNID.)
SPECIES	*LARVAE*	LUMPFISH (CYCLOPTERUS LUMPUS)
SPECIES	*LARVAE*	AMERICAN EEL (ANGUILLA ROSTRATA)
SPECIES	*ADULT*	SLENDER SNIPE EEL (NEMICHTHYS SCOLOPACEUS)
SPECIES	*JUVENILE*	SAND LANCES UNIDENTIFIED (AMMODYTES)
SPECIES	*LARVAE*	SAND LANCES UNIDENTIFIED (AMMODYTES)
SPECIES	*JUVENILE*	SNAKEBLENNY (LUMPENUS LUMPRETAEFORMIS)
SPECIES	*LARVAE*	SNAKEBLENNY (LUMPENUS LUMPRETAEFORMIS)
SPECIES	*JUVENILE*	DAUBED SHANNY (LUMPENUS MACULATUS)
SPECIES	*LARVAE*	ARCTIC SHANNY (STICHAEUS PUNCTATUS)
SPECIES	*LARVAE*	RADIATED SHANNY (ULVARIA SUBBIFURCATA)
SPECIES	*JUVENILE*	WRYMOUTH (CRYPTACANTHODES MACULATUS)
SPECIES	*LARVAE*	UNIDENTIFIED EELS (ANGUILLOIDEI S.O.)
SPECIES	*JUVENILE*	SHANNY UNIDENTIFIED (LUMPENIDAE)
SPECIES	*LARVAE*	SHANNY UNIDENTIFIED (LUMPENIDAE)
SPECIES	*JUVENILE*	SUBORDER (PERCOIDEI)
SPECIES	*ADULT*	BULL PIPEFISH (SYNGNATHUS SPRINGERI)
SPECIES	*JUVENILE*	(SUBORDER STOMIATOIDEI)
SPECIES	*LARVAE*	(SUBORDER STOMIATOIDEI)
SPECIES	*JUVENILE*	(SCOPELARCHUS ANALIS)
SPECIES	*ADULT*	(PREGMACEROS SP.)
SPECIES	*ADULT*	ATLANTIC SILVER HATCHETFISH (ARGYROPELECUS ACULEATUS)
SPECIES	*JUVENILE*	BUTTERFISH (PEPRILUS TRIACANTHUS)
SPECIES	*LARVAE*	WHITE BARRACUDINA (NOTOLEPIS RISSOI KROYERI)
SPECIES	*LARVAE*	CARDINALFISH (HOWELLA SHERBORNI)
SPECIES	*ADULT*	LINED SEAHORSE (HIPPOCAMPUS ERECTUS)
SPECIES	*JUVENILE*	LEFTEYE FLOUNDER (SYMPHURUS)

Appendix 2, Table 12. Number of each species of eggs, larvae, juveniles and adults caught by Isaacs-Kidd nets during cruise H036 on each station.

LADY HAMMOND 36 6' ISAAC'S-KIDD June 2-26, 1980

HUNTSMAN NO. H09386

SEQ. SET	STATION LINE NO.	DATE D M Y	GEAR	TYPE TOW	MESH SIZE	GEAR DEPTH (METERS)	TIME OF TOW	LATITUDE	LONGITUDE	BOTTOM DEPTH(M)
13	40 07	4 6 80	98	4	0471	200	2113	45 39	57 51	423

SPECIES	SIZE	NO.CAUGHT
BEACH FLEAS, SCUDS, ETC... O.(AMPHIPODA)	INVERT.	VERY A
APPENDICULARIANS CL.(LARVACEA)	INVERT.	VERY A
S.CL.(COPEPODA)	INVERT.	VERY A

HUNTSMAN NO. H09387

SEQ. SET	STATION LINE NO.	DATE D M Y	GEAR	TYPE TOW	MESH SIZE	GEAR DEPTH (METERS)	TIME OF TOW	LATITUDE	LONGITUDE	BOTTOM DEPTH(M)
14	38 07	4 6 80	98	4	0471	129	2341	45 25	59 01	235

SPECIES	SIZE	NO.CAUGHT
ARROW WORMS (PHYLUM CHAETOGNATHA)	INVERT.	COMMON
REDFISH (SEBASTES TOTAL, UNSEPARATED)	%LARVAE%	000001
ATLANTIC WOLFFISH (ANARHICHAS LUPUS)	%JUVENILE%	000001
ATLANTIC WOLFFISH (ANARHICHAS LUPUS)	%LARVAE%	000001
SHRIMPS O.(DECAPODA)	INVERT.	PRES.
COMB JELLIES (PHYLUM CTENOPHORA) UNID	INVERT.	COMMON
O. (SCORPAENIFORMES)	%JUVENILE%	000001
SEAWEED, KELP, ALGEA	INVERT.	COMMON
CL.(HYDROZOA)	INVERT.	PRES.
KRILL SHRIMP O.(EUPHAUSIACEA)	INVERT.	VERY A
SEA BUTTERFLIES S.CL.(OPISTHOBRANCHIA/ PTEROPODA)	INVERT.	COMMON
SAND LANCES UNIDENTIFIED (AMMODYTES)	%JUVENILE%	000001
SAND LANCES UNIDENTIFIED (AMMODYTES)	%LARVAE%	000092
SNAKEBLENNY (LUMPENUS LUMPRETAEFORMIS)	%JUVENILE%	000002
O.(SIPHONOPHORA)	INVERT.	COMMON
BEACH FLEAS, SCUDS, ETC... O.(AMPHIPODA)	INVERT.	ABUND.
APPENDICULARIANS CL.(LARVACEA)	INVERT.	ABUND.
S.CL.(COPEPODA)	INVERT.	VERY A

HUNTSMAN NO. H09388

SEQ. SET	STATION LINE NO.	DATE D M Y	GEAR	TYPE TOW	MESH SIZE	GEAR DEPTH (METERS)	TIME OF TOW	LATITUDE	LONGITUDE	BOTTOM DEPTH(M)
15	38 08	5 6 80	98	4	0471	74	0200	45 13	57 45	080

SPECIES	SIZE	NO.CAUGHT
MOLLUSKS (PHYLUM MOLLUSCA)	INVERT.	PRES.
ARROW WORMS (PHYLUM CHAETOGNATHA)	INVERT.	COMMON
REDFISH (SEBASTES TOTAL, UNSEPARATED)	%LARVAE%	000005
ATLANTIC WOLFFISH (ANARHICHAS LUPUS)	%JUVENILE%	000001
SHRIMPS O.(DECAPODA)	INVERT.	PRES.
BRISTLE WORMS CL.(POLYCHAETA)	INVERT.	PRES.
SEAWEED, KELP, ALGEA	INVERT.	ABUND.
CL.(HYDROZOA)	INVERT.	ABUND.
KRILL SHRIMP O.(EUPHAUSIACEA)	INVERT.	VERY A
SEA BUTTERFLIES S.CL.(OPISTHOBRANCHIA/ PTEROPODA)	INVERT.	PRES.
SAND LANCES UNIDENTIFIED (AMMODYTES)	%LARVAE%	000153
O.(SIPHONOPHORA)	INVERT.	PRES.
BEACH FLEAS, SCUDS, ETC... O.(AMPHIPODA)	INVERT.	COMMON
APPENDICULARIANS CL.(LARVACEA)	INVERT.	COMMON
S.CL.(COPEPODA)	INVERT.	VERY A

HUNTSMAN NO. H09389

SEQ. SET	STATION LINE NO.	DATE D M Y	GEAR	TYPE TOW	MESH SIZE	GEAR DEPTH (METERS)	TIME OF TOW	LATITUDE	LONGITUDE	BOTTOM DEPTH(M)
16	38 09	5 6 80	98	4	0471	200	0420	45 05	57 29	316

SPECIES	SIZE	NO.CAUGHT
MOLLUSKS (PHYLUM MOLLUSCA)	INVERT.	PRES.
ARROW WORMS (PHYLUM CHAETOGNATHA)	INVERT.	ABUND.
REDFISH (SEBASTES TOTAL, UNSEPARATED)	%LARVAE%	000002
CAPELIN (MALLOTUS VILLOSUS)	%JUVENILE%	000001
FISH (UNIDENTIFIED LARVAE)	%JUVENILE%	000001
FISH (UNIDENTIFIED LARVAE)	%LARVAE%	000003
SHRIMPS O.(DECAPODA)	INVERT.	PRES.
BRISTLE WORMS CL.(POLYCHAETA)	INVERT.	PRES.
SEAWEED, KELP, ALGEA	INVERT.	ABUND.
CL.(HYDROZOA)	INVERT.	COMMON
KRILL SHRIMP O.(EUPHAUSIACEA)	INVERT.	VERY A
SEA BUTTERFLIES S.CL.(OPISTHOBRANCHIA/ PTEROPODA)	INVERT.	ABUND.

SAND LANCES UNIDENTIFIED (AMMODYTES)	#LARVAE#	000066
C.(SIPHONOPHORA)	INVERT.	COMMON
BEACH FLEAS, SCUDS, ETC... O.(AMPHIPODA)	INVERT.	VERY A
APPENDICULARIANS C.L. LARVACEA)	INVERT.	COMMON
S.CL.(COPEPODA)	INVERT.	VERY A

HUNTSMAN NO. H09390

SEQ. SET	STATION LINE NO.	DATE D M Y	GEAR	TYPE TOW	MESH SIZE	GEAR DEPTH (METERS)	TIME OF TOW	LATITUDE	LONGITUDE	BOTTOM DEPTH(M)
17	40 09	5 6 80	98	4	0471	200	0654	45 14	57 13	455

SPECIES	SIZE	NO.CAUGHT
ARROW WORMS (PHYLUM CHAETOGNATHA)	INVERT.	VERY A
REDFISH (SEBASTES TOTAL, UNSEPARATED)	#LARVAE#	000038
FISH (UNIDENTIFIED LARVAE)	#LARVAE#	000002
SHRIMPS O.(DECAPODA)	INVERT.	COMMON
BRISTLE WORMS CL.(POLYCHAETA)	INVERT.	COMMON
CL.(HYDROZOA)	INVERT.	VERY A
KRILL SHRIMP O.(EUPHAUSIACEA)	INVERT.	VERY A
SEA BUTTERFLIES S.CL.(OPISTHOBRANCHIA/ PTEROPODA)	INVERT.	ABUND.
SAND LANCES UNIDENTIFIED (AMMODYTES)	#LARVAE#	000036
C.(SIPHONOPHORA)	INVERT.	COMMON
BEACH FLEAS, SCUDS, ETC... O.(AMPHIPODA)	INVERT.	VERY A
S.CL.(COPEPODA)	INVERT.	VERY A

HUNTSMAN NO. H09391

SEQ. SET	STATION LINE NO.	DATE D M Y	GEAR	TYPE TOW	MESH SIZE	GEAR DEPTH (METERS)	TIME OF TOW	LATITUDE	LONGITUDE	BOTTOM DEPTH(M)
18	40 10	5 6 80	98	4	0471	200	0934	44 59	56 57	437

SPECIES	SIZE	NO.CAUGHT
MOLLUSKS (PHYLUM MOLLUSCA)	INVERT.	PRES.
ARROW WORMS (PHYLUM CHAETOGNATHA)	INVERT.	VERY A
REDFISH (SEBASTES TOTAL, UNSEPARATED)	#LARVAE#	000009
ATLANTIC WOLFFISH (ANARHICHAS LUPUS)	#JUVENILE#	000001
FISH (UNIDENTIFIED LARVAE)	#LARVAE#	000001
SHRIMPS O.(DECAPODA)	INVERT.	PRES.
BRISTLE WORMS CL.(POLYCHAETA)	INVERT.	COMMON
COMB JELLIES (PHYLUM CTENOPHORA) UNID	INVERT.	PRES.
SEAWEED, KELP, ALGEA	INVERT.	COMMON
WATER FLEAS O.(CLADOCERA)	INVERT.	VERY A
CL.(HYDROZOA)	INVERT.	VERY A
SQUIDS AND OCTOPUSES CL.(CEPHALOPODA)	INVERT.	PRES.
KRILL SHRIMP O.(EUPHAUSIACEA)	INVERT.	COMMON
SEA BUTTERFLIES S.CL.(OPISTHOBRANCHIA/ PTEROPODA)	INVERT.	COMMON
SAND LANCES UNIDENTIFIED (AMMODYTES)	#LARVAE#	000003
SNAKEBLENNY (LUMPENUS LUMPRETAEFORMIS)	#JUVENILE#	000003
S.CL.(OSTRACODA)	INVERT.	PRES.
C.(SIPHONOPHORA)	INVERT.	PRES.
BEACH FLEAS, SCUDS, ETC... O.(AMPHIPODA)	INVERT.	VERY A
S.CL.(COPEPODA)	INVERT.	VERY A

HUNTSMAN NO. H09392

SEQ. SET	STATION LINE NO.	DATE D M Y	GEAR	TYPE TOW	MESH SIZE	GEAR DEPTH (METERS)	TIME OF TOW	LATITUDE	LONGITUDE	BOTTOM DEPTH(M)
19	38 10	5 6 80	98	4	0471	200	1220	44 39	57 03	426

SPECIES	SIZE	NO.CAUGHT
ARROW WORMS (PHYLUM CHAETOGNATHA)	INVERT.	VERY A
REDFISH (SEBASTES TOTAL, UNSEPARATED)	#LARVAE#	000021
FISH (UNIDENTIFIED LARVAE)	#LARVAE#	000009
SHRIMPS O.(DECAPODA)	INVERT.	PRES.
COMB JELLIES (PHYLUM CTENOPHORA) UNID	INVERT.	COMMON
SEAWEED, KELP, ALGEA	INVERT.	COMMON
KRILL SHRIMP O.(EUPHAUSIACEA)	INVERT.	COMMON
SEA BUTTERFLIES S.CL.(OPISTHOBRANCHIA/ PTEROPODA)	INVERT.	ABUND.
SAND LANCES UNIDENTIFIED (AMMODYTES)	#JUVENILE#	000001
SAND LANCES UNIDENTIFIED (AMMODYTES)	#LARVAE#	000015
SNAKEBLENNY (LUMPENUS LUMPRETAEFORMIS)	#JUVENILE#	000001
S.CL.(OSTRACODA)	INVERT.	ABUND.
C.(SIPHONOPHORA)	INVERT.	COMMON
BEACH FLEAS, SCUDS, ETC... O.(AMPHIPODA)	INVERT.	VERY A
S.CL.(COPEPODA)	INVERT.	VERY A

HUNTSMAN NO. H09393

SEQ. SET	STATION LINE NO.	DATE D M Y	GEAR	TYPE TOW	MESH SIZE	GEAR DEPTH (METERS)	TIME OF TOW	LATITUDE	LONGITUDE	BOTTOM DEPTH(M)
20	38 11	5 6 80	98	4	0471	200	1520	44 24	56 45	998

SPECIES	SIZE	NO.CAUGHT
MOLLUSKS (PHYLUM MOLLUSCA)	INVERT.	COMMON
ARROW WORMS (PHYLUM CHAETOGNATHA)	INVERT.	VERY A
REDFISH (SEBASTES TOTAL, UNSEPARATED)	#LARVAE#	000027
SHRIMPS O.(DECAPODA)	INVERT.	COMMON
BRISTLE WORMS CL.(POLYCHAETA)	INVERT.	COMMON

CL.(HYDROZOA)	INVERT.	VERY A
SQUIDS AND OCTOPUSES CL.(CEPHALOPODA)	INVERT.	PRES.
KRILL SHRIMP O. EUPHAUSIACEA	INVERT.	VERY A
SEA BUTTERFLIES S.CL.(OPISTHOBRANCHIA/ PTEROPODA)	INVERT.	ABUND.
SAND LANCES UNIDENTIFIED (AMMODYTES)	#LARVAE#	000002
S.CL.(OSTRACODA)	INVERT.	COMMON
C.(SIPHONOPHORA)	INVERT.	COMMON
BEACH FLEAS, SCUDS, ETC... O.(AMPHIPODA)	INVERT.	VERY A
INVERTEBRATE CHORATES AND TUNICATES (PHYLUM CHORDATA)	INVERT.	ABUND.
S.CL.(COPEPODA)	INVERT.	VERY A

HUNTSMAN NO. H09394

SEQ. SET	STATION LINE	NO.	DATE D	M	Y	GEAR	TYPE TOW	MESH SIZE	GEAR DEPTH (METERS)	TIME OF TOW	LATITUDE	LONGITUDE	BOTTOM DEPTH(M)
21	37	10	5	6	80	98	4	0471	200	1833	44 16	57 09	998

SPECIES	SIZE	NO.CAUGHT
ARROW WORMS (PHYLUM CHAETOGNATHA)	INVERT.	ABUND.
REDFISH (SEBASTES TOTAL, UNSEPARATED)	#LARVAE#	000005
ATLANTIC HALIBUT (HIPPOGLOSSUS HIPPOGLOSSUS)	#LARVAE#	000001
SHRIMPS O.(DECAPODA)	INVERT.	ABUND.
BRISTLE WORMS CL.(POLYCHAETA)	INVERT.	COMMON
LANTERNFISH (MYCTOPHIDAE)	#ADULT#	000037
LANTERNFISH (MYCTOPHIDAE)	#JUVENILE#	000076
GLACIER LANTERNFISH (BENTHOSEMA GLACIALE)	#ADULT#	000001
GLACIER LANTERNFISH (BENTHOSEMA GLACIALE)	#JUVENILE#	000011
CL.(HYDROZOA)	INVERT.	COMMON
SQUIDS AND OCTOPUSES CL.(CEPHALOPODA)	INVERT.	PRES.
KRILL SHRIMP O.(EUPHAUSIACEA)	INVERT.	VERY A
SEA BUTTERFLIES S.CL.(OPISTHOBRANCHIA/ PTEROPODA)	INVERT.	ABUND.
SAND LANCES UNIDENTIFIED (AMMODYTES)	#JUVENILE#	000021
SAND LANCES UNIDENTIFIED (AMMODYTES)	#LARVAE#	000005
S.CL.(OSTRACODA)	INVERT.	COMMON
BEACH FLEAS, SCUDS, ETC... O.(AMPHIPODA)	INVERT.	VERY A
S.CL.(COPEPODA)	INVERT.	VERY A

HUNTSMAN NO. H09396

SEQ. SET	STATION LINE	NO.	DATE D	M	Y	GEAR	TYPE TOW	MESH SIZE	GEAR DEPTH (METERS)	TIME OF TOW	LATITUDE	LONGITUDE	BOTTOM DEPTH(M)
23	36	06	5	6	80	98	4	0471	200	2357	44 18	57 24	998

SPECIES	SIZE	NO.CAUGHT
ARROW WORMS (PHYLUM CHAETOGNATHA)	INVERT.	VERY A
REDFISH (SEBASTES TOTAL, UNSEPARATED)	#LARVAE#	000003
SHRIMPS O.(DECAPODA)	INVERT.	ABUND.
LANTERNFISH (MYCTOPHIDAE)	#JUVENILE#	000043
GLACIER LANTERNFISH (BENTHOSEMA GLACIALE)	#JUVENILE#	000006
CL.(HYDROZOA)	INVERT.	COMMON
KRILL SHRIMP O.(EUPHAUSIACEA)	INVERT.	VERY A
SEA BUTTERFLIES S.CL.(OPISTHOBRANCHIA/ PTEROPODA)	INVERT.	ABUND.
SAND LANCES UNIDENTIFIED (AMMODYTES)	#JUVENILE#	000009
SAND LANCES UNIDENTIFIED (AMMODYTES)	#LARVAE#	000001
BEACH FLEAS, SCUDS, ETC... O.(AMPHIPODA)	INVERT.	VERY A
S.CL.(COPEPODA)	INVERT.	VERY A

HUNTSMAN NO. H09397

SEQ. SET	STATION LINE	NO.	DATE D	M	Y	GEAR	TYPE TOW	MESH SIZE	GEAR DEPTH (METERS)	TIME OF TOW	LATITUDE	LONGITUDE	BOTTOM DEPTH(M)
24	37	09	6	6	80	98	4	0471	59	0230	44 33	57 24	065

SPECIES	SIZE	NO.CAUGHT
MOLLUSKS (PHYLUM MOLLUSCA)	INVERT.	COMMON
ARROW WORMS (PHYLUM CHAETOGNATHA)	INVERT.	ABUND.
AMERICAN PLAICE (HIPPOGLOSSOIDES PLATESSOIDES)	#LARVAE#	000001
FISH (UNIDENTIFIED LARVAE)	#LARVAE#	000005
SHRIMPS O.(DECAPODA)	INVERT.	ABUND.
BRISTLE WORMS CL.(POLYCHAETA)	INVERT.	COMMON
COMB JELLIES (PHYLUM CTENOPHORA) UNID	INVERT.	COMMON
LANTERNFISH (MYCTOPHIDAE)	#ADULT#	000002
LANTERNFISH (MYCTOPHIDAE)	#JUVENILE#	000012
CL.(HYDROZOA)	INVERT.	VERY A
SQUIDS AND OCTOPUSES CL.(CEPHALOPODA)	INVERT.	PRES.
SEASNAIL (LIPARIS UNID.)	#LARVAE#	000001
KRILL SHRIMP O.(EUPHAUSIACEA)	INVERT.	ABUND.
SEA BUTTERFLIES S.CL.(OPISTHOBRANCHIA/ PTEROPODA)	INVERT.	COMMON
AMERICAN EEL (ANGUILLA ROSTRATA)	#LARVAE#	000001
SAND LANCES UNIDENTIFIED (AMMODYTES)	#JUVENILE#	000004
SAND LANCES UNIDENTIFIED (AMMODYTES)	#LARVAE#	000251
SNAKEBLENNY (LUMPENUS LUMPRETAEFORMIS)	#JUVENILE#	000001
MYSID SHRIMP O.(MYSIDACEA)	INVERT.	COMMON
C.(SIPHONOPHORA)	INVERT.	COMMON
BEACH FLEAS, SCUDS, ETC... O.(AMPHIPODA)	INVERT.	VERY A
S.CL.(COPEPODA)	INVERT.	VERY A

HUNTSMAN NO. H09398

SEQ. SET	STATION LINE NO.	DATE D M Y	GEAR	TYPE TOW	MESH SIZE	GEAR DEPTH (METERS)	TIME OF TOW	LATITUDE	LONGITUDE	BOTTOM DEPTH(M)
25	36 25	6 6 80	98	4	0471	49	0025	44 41	58 30	088

SPECIES	SIZE	NO.CAUGHT
ARROW WORMS (PHYLUM CHAETOGNATHA)	INVERT.	ABUND.
POLLOCK (POLLACHIUS VIRENS)	#LARVAE#	000002
REDFISH (SEBASTES TOTAL, UNSEPARATED)	#LARVAE#	000005
AMERICAN PLAICE (HIPPOGLOSSOIDES PLATESSOIDES)	#LARVAE#	000009
YELLOWTAIL FLOUNDER (LIMANDA FERRUGINEA)	#LARVAE#	000002
FISH (UNIDENTIFIED LARVAE)	#LARVAE#	000001
SHRIMPS O.(DECAPODA)	INVERT.	COMMON
BRISTLE WORMS CL.(POLYCHAETA)	INVERT.	ABUND.
COMB JELLIES (PHYLUM CTENOPHORA) UNID	INVERT.	COMMON
LANTERNFISH (MYCTOPHIDAE)	#JUVENILE#	000001
SEAWEED, KELP, ALGEA	INVERT.	VERY A
LONGHORN SCULPIN (MYOXOCEPHALUS OCTODECEMSPINOSUS)	#LARVAE#	000003
CL.(HYDROZOA)	INVERT.	VERY A
SQUIDS AND OCTOPUSES CL.(CEPHALOPODA)	INVERT.	PRES.
SEASNAIL (LIPARIS UNID.)	#LARVAE#	000002
KRILL SHRIMP O.(EUPHAUSIACEA)	INVERT.	VERY A
SEA BUTTERFLIES S.CL.(OPISTHOBRANCHIA/ PTEROPODA)	INVERT.	VERY A
SAND LANCES UNIDENTIFIED (AMMODYTES)	#LARVAE#	000109
SNAKEBLENNY (LUMPENUS LUMPRETAEFORMIS)	#JUVENILE#	000002
S.CL.(OSTRACODA)	INVERT.	COMMON
BEACH FLEAS, SCUDS, ETC... O.(AMPHIPODA)	INVERT.	VERY A
INVERTEBRATE LARVATES AND TUNICATES (PHYLUM CHORDATA)	INVERT.	COMMON
S.CL.(COPEPODA)	INVERT.	VERY A

HUNTSMAN NO. H09399

SEQ. SET	STATION LINE NO.	DATE D M Y	GEAR	TYPE TOW	MESH SIZE	GEAR DEPTH (METERS)	TIME OF TOW	LATITUDE	LONGITUDE	BOTTOM DEPTH(M)
26	37 08	6 6 80	98	4	0471	74	0845	45 01	58 02	085

SPECIES	SIZE	NO.CAUGHT
MOLLUSKS (PHYLUM MOLLUSCA)	INVERT.	PRES.
ARROW WORMS (PHYLUM CHAETOGNATHA)	INVERT.	COMMON
REDFISH (SEBASTES TOTAL, UNSEPARATED)	#LARVAE#	000008
SHRIMPS O.(DECAPODA)	INVERT.	COMMON
BRISTLE WORMS CL.(POLYCHAETA)	INVERT.	PRES.
COMB JELLIES (PHYLUM CTENOPHORA) UNID	INVERT.	COMMON
SEAWEED, KELP, ALGEA	INVERT.	ABUND.
CL.(HYDROZOA)	INVERT.	COMMON
KRILL SHRIMP O.(EUPHAUSIACEA)	INVERT.	PRES.
SEA BUTTERFLIES S.CL.(OPISTHOBRANCHIA/ PTEROPODA)	INVERT.	PRES.
SAND LANCES UNIDENTIFIED (AMMODYTES)	#LARVAE#	000083
BEACH FLEAS, SCUDS, ETC... O.(AMPHIPODA)	INVERT.	COMMON
APPENDIULARIANS CL.(LARVACEA)	INVERT.	COMMON
S.CL.(COPEPODA)	INVERT.	VERY A

HUNTSMAN NO. H09400

SEQ. SET	STATION LINE NO.	DATE D M Y	GEAR	TYPE TOW	MESH SIZE	GEAR DEPTH (METERS)	TIME OF TOW	LATITUDE	LONGITUDE	BOTTOM DEPTH(M)
27	36 03	6 6 80	98	4	0471	74	1142	45 11	58 37	085

SPECIES	SIZE	NO.CAUGHT
ARROW WORMS (PHYLUM CHAETOGNATHA)	INVERT.	ABUND.
REDFISH (SEBASTES TOTAL, UNSEPARATED)	#LARVAE#	000012
ATLANTIC WOLFFISH (ANARRHICHAS LUPUS)	#JUVENILE#	000002
FISH (UNIDENTIFIED LARVAE)	#LARVAE#	000026
SEAWEED, KELP, ALGEA	INVERT.	ABUND.
CL.(HYDROZOA)	INVERT.	ABUND.
KRILL SHRIMP O.(EUPHAUSIACEA)	INVERT.	ABUND.
SEA BUTTERFLIES S.CL.(OPISTHOBRANCHIA/ PTEROPODA)	INVERT.	COMMON
SAND LANCES UNIDENTIFIED (AMMODYTES)	#LARVAE#	000055
SNAKEBLENNY (LUMPENUS LUMPRETAEFORMIS)	#JUVENILE#	000002
O.(SIPHONOPHORA)	INVERT.	COMMON
BEACH FLEAS, SCUDS, ETC... O.(AMPHIPODA)	INVERT.	ABUND.
APPENDIULARIANS CL.(LARVACEA)	INVERT.	ABUND.
S.CL.(COPEPODA)	INVERT.	VERY A

HUNTSMAN NO. H09401

SEQ. SET	STATION LINE NO.	DATE D M Y	GEAR	TYPE TOW	MESH SIZE	GEAR DEPTH (METERS)	TIME OF TOW	LATITUDE	LONGITUDE	BOTTOM DEPTH(M)
28	37 06	6 6 80	98	4	0471	80	1420	45 26	58 36	085

SPECIES	SIZE	NO.CAUGHT
ARROW WORMS (PHYLUM CHAETOGNATHA)	INVERT.	COMMON
REDFISH (SEBASTES TOTAL, UNSEPARATED)	#LARVAE#	000010
ATLANTIC WOLFFISH (ANARRHICHAS LUPUS)	#JUVENILE#	000004
FISH (UNIDENTIFIED LARVAE)	#LARVAE#	000001
SHRIMPS O.(DECAPODA)	INVERT.	COMMON
BRISTLE WORMS CL.(POLYCHAETA)	INVERT.	PRES.
COMB JELLIES (PHYLUM CTENOPHORA) UNID	INVERT.	COMMON
SEAWEED, KELP, ALGEA	INVERT.	ABUND.
CL.(HYDROZOA)	INVERT.	COMMON

KRILL SHRIMP O.(EUPHAUSIACEA)	INVERT.	PRES.
SEA BUTTERFLIES S.CL.(OPISTHOBRANCHIA/ PTEROPODA)	INVERT.	COMMON
SAND LANCES UNIDENTIFIED (AMMODYTES)	%JUVENILE%	000007
SAND LANCES UNIDENTIFIED (AMMODYTES)	%LARVAE%	000414
SNAKEBLENNY (LUMPENUS LUMPRETAEFORMIS)	%JUVENILE%	000002
BEACH FLEAS, SCUDS, ETC... O.(AMPHIPODA)	INVERT.	COMMON
APPENDICULARIANS CL.(LARVACEA)	INVERT.	ABUND.
S.CL.(COPEPODA)	INVERT.	VERY A

HUNTSMAN NO. H09402

SEQ. SET	STATION LINE NO.	DATE D M Y	GEAR	TYPE TOW	MESH SIZE	GEAR DEPTH (METERS)	TIME OF TOW	LATITUDE	LONGITUDE	BOTTOM DEPTH(M)
29	36 02	6 6 80	98	4	0471	145	1455	45 30	59 01	150

SPECIES	SIZE	NO.CAUGHT
MOLLUSKS (PHYLUM MOLLUSCA)	INVERT.	COMMON
ARROW WORMS (PHYLUM CHAETOGNATHA)	INVERT.	ABUND.
REDFISH (SEBASTES TOTAL, UNSEPARATED)	%LARVAE%	000002
AMERICAN PLAICE (HIPPOGLOSSOIDES PLATESSOIDES)	%LARVAE%	000001
SHRIMPS O.(DECAPODA)	INVERT.	COMMON
SEA BUTTERFLIES S.CL.(OPISTHOBRANCHIA/ PTEROPODA)	INVERT.	ABUND.
SAND LANCES UNIDENTIFIED (AMMODYTES)	%JUVENILE%	000004
SAND LANCES UNIDENTIFIED (AMMODYTES)	%LARVAE%	000250
SNAKEBLENNY (LUMPENUS LUMPRETAEFORMIS)	%JUVENILE%	000001
WRYMOUTH (CRYPTACANTHODES MACULATUS)	%JUVENILE%	000001
S.CL.(OSTRACODA)	INVERT.	COMMON
O.(SIPHONOPHORA)	INVERT.	ABUND.
BEACH FLEAS, SCUDS, ETC... O.(AMPHIPODA)	INVERT.	VERY A
APPENDICULARIANS CL.(LARVACEA)	INVERT.	ABUND.
S.CL.(COPEPODA)	INVERT.	VERY A

HUNTSMAN NO. H09403

SEQ. SET	STATION LINE NO.	DATE D M Y	GEAR	TYPE TOW	MESH SIZE	GEAR DEPTH (METERS)	TIME OF TOW	LATITUDE	LONGITUDE	BOTTOM DEPTH(M)
30	37 05	6 6 80	98	4	0471	190	1954	45 48	59 03	206

SPECIES	SIZE	NO.CAUGHT
ARROW WORMS (PHYLUM CHAETOGNATHA)	INVERT.	COMMON
REDFISH (SEBASTES TOTAL, UNSEPARATED)	%LARVAE%	000001
FISH (UNIDENTIFIED LARVAE)	%LARVAE%	000029
SHRIMPS O.(DECAPODA)	INVERT.	PRES.
SEAWEED, KELP, ALGEA	INVERT.	ABUND.
CL.(HYDROZOA)	INVERT.	COMMON
KRILL SHRIMP O.(EUPHAUSIACEA)	INVERT.	VERY A
SEA BUTTERFLIES S.CL.(OPISTHOBRANCHIA/ PTEROPODA)	INVERT.	COMMON
SAND LANCES UNIDENTIFIED (AMMODYTES)	%JUVENILE%	000001
SAND LANCES UNIDENTIFIED (AMMODYTES)	%LARVAE%	000029
SNAKEBLENNY (LUMPENUS LUMPRETAEFORMIS)	%LARVAE%	000001
BEACH FLEAS, SCUDS, ETC... O.(AMPHIPODA)	INVERT.	ABUND.
APPENDICULARIANS CL.(LARVACEA)	INVERT.	ABUND.
S.CL.(COPEPODA)	INVERT.	VERY A

HUNTSMAN NO. H09404

SEQ. SET	STATION LINE NO.	DATE D M Y	GEAR	TYPE TOW	MESH SIZE	GEAR DEPTH (METERS)	TIME OF TOW	LATITUDE	LONGITUDE	BOTTOM DEPTH(M)
31	37 04	6 6 80	98	4	0471	40	2305	46 07	59 26	050

SPECIES	SIZE	NO.CAUGHT
ARROW WORMS (PHYLUM CHAETOGNATHA)	INVERT.	ABUND.
REDFISH (SEBASTES TOTAL, UNSEPARATED)	%LARVAE%	000034
ATLANTIC WOLFFISH (ANARHICHAS LUPUS)	%JUVENILE%	000001
SHRIMPS O.(DECAPODA)	INVERT.	PRES.
COMB JELLIES (PHYLUM CTENOPHORA) UNID	INVERT.	PRES.
SEAWEED, KELP, ALGEA	INVERT.	ABUND.
CL.(HYDROZOA)	INVERT.	COMMON
KRILL SHRIMP O.(EUPHAUSIACEA)	INVERT.	ABUND.
SEA BUTTERFLIES S.CL.(OPISTHOBRANCHIA/ PTEROPODA)	INVERT.	PRES.
SAND LANCES UNIDENTIFIED (AMMODYTES)	%LARVAE%	000010
SNAKEBLENNY (LUMPENUS LUMPRETAEFORMIS)	%JUVENILE%	000007
SHANNY UNIDENTIFIED (LUMPENIDAE)	%LARVAE%	000005
O.(SIPHONOPHORA)	INVERT.	PRES.
BEACH FLEAS, SCUDS, ETC... O.(AMPHIPODA)	INVERT.	PRES.
APPENDICULARIANS CL.(LARVACEA)	INVERT.	COMMON
S.CL.(COPEPODA)	INVERT.	VERY A

HUNTSMAN NO. H09405

SEQ. SET	STATION LINE NO.	DATE D M Y	GEAR	TYPE TOW	MESH SIZE	GEAR DEPTH (METERS)	TIME OF TOW	LATITUDE	LONGITUDE	BOTTOM DEPTH(M)
32	36 01	7 6 80	98	4	0471	110	0132	45 46	59 27	115

SPECIES	SIZE	NO.CAUGHT
ARROW WORMS (PHYLUM CHAETOGNATHA)	INVERT.	COMMON
REDFISH (SEBASTES TOTAL, UNSEPARATED)	%LARVAE%	000014
SHRIMPS O.(DECAPODA)	INVERT.	COMMON
COMB JELLIES (PHYLUM CTENOPHORA) UNID	INVERT.	COMMON
SEAWEED, KELP, ALGEA	INVERT.	ABUND.
CL.(HYDROZOA)	INVERT.	ABUND.
CL.(TREMATODA)	INVERT.	COMMON

KRILL SHRIMP O.(EUPHAUSIACEA)	INVERT.	VERY A
SEA BUTTERFLIES S.CL.(OPISTHOBRANCHIA/ PTEROPODA)	INVERT.	COMMON
SAND LANCES UNIDENTIFIED (AMMODYTES)	#JUVENILE#	000009
SAND LANCES UNIDENTIFIED (AMMODYTES)	#LARVAE#	000096
SNAKEBLENNY (LUMPENUS LUMPRETAEFORMIS)	#JUVENILE#	000007
DAGGED SHANNY (LUMPENUS MACULATUS)	#JUVENILE#	000001
SHANNY UNIDENTIFIED (LUMPENIDAE)	#JUVENILE#	000010
O.(SIPHONOPHORA)	INVERT.	COMMON
BEACH FLEAS, SCUDS, ETC... O.(AMPHIPODA)	INVERT.	COMMON
APPENDICULARIANS CL.(LARVACEA)	INVERT.	COMMON
S.CL.(COPEPODA)	INVERT.	VERY A
O.(ISOPODA) UNID	INVERT.	PRES.

HUNTSMAN NO. H09406

SEQ. SET	STATION LINE	NO.	DATE D	M	Y	GEAR	TYPE TOW	MESH SIZE	GEAR DEPTH (METERS)	TIME OF TOW	LATITUDE	LONGITUDE	BOTTOM DEPTH(M)
33	35	01	7	6	80	9B	4	0471	114	0404	45 29	59 32	120

SPECIES	SIZE	NO.CAUGHT
ARROW WORMS (PHYLUM CHAETOGNATHA)	INVERT.	ABUND.
REDFISH (SEBASTES TOTAL, UNSEPARATED)	#LARVAE#	000006
ATLANTIC WOLFFISH (ANARHICHAS LUPUS)	#JUVENILE#	000001
SEAWEED, KELP, ALGEA	INVERT.	VERY A
KRILL SHRIMP O.(EUPHAUSIACEA)	INVERT.	COMMON
SEA BUTTERFLIES S.CL.(OPISTHOBRANCHIA/ PTEROPODA)	INVERT.	COMMON
SAND LANCES UNIDENTIFIED (AMMODYTES)	#JUVENILE#	000009
SAND LANCES UNIDENTIFIED (AMMODYTES)	#LARVAE#	000153
ARCTIC SHANNY (STICHAEUS PUNCTATUS)	#LARVAE#	000001
SHANNY UNIDENTIFIED (LUMPENIDAE)	#LARVAE#	000003
BEACH FLEAS, SCUDS, ETC... O.(AMPHIPODA)	INVERT.	ABUND.
APPENDICULARIANS CL.(LARVACEA)	INVERT.	COMMON
S.CL.(COPEPODA)	INVERT.	VERY A

HUNTSMAN NO. H09407

SEQ. SET	STATION LINE	NO.	DATE D	M	Y	GEAR	TYPE TOW	MESH SIZE	GEAR DEPTH (METERS)	TIME OF TOW	LATITUDE	LONGITUDE	BOTTOM DEPTH(M)
34	34	01	7	6	80	9B	4	0471	133	0650	45 30	59 56	145

SPECIES	SIZE	NO.CAUGHT
ARROW WORMS (PHYLUM CHAETOGNATHA)	INVERT.	ABUND.
REDFISH (SEBASTES TOTAL, UNSEPARATED)	#LARVAE#	000011
WITCH FLOUNDER (GLYPTOCEPHALUS CYNOGLOSSUS)	#LARVAE#	000001
ATLANTIC WOLFFISH (ANARHICHAS LUPUS)	#JUVENILE#	000002
ATLANTIC HERRING (CLUPEA HARENGUS HARENGUS)	#LARVAE#	000001
FISH (UNIDENTIFIED LARVAE)	#LARVAE#	000016
SHRIMPS O.(DECAPODA)	INVERT.	COMMON
SEAWEED, KELP, ALGEA	INVERT.	ABUND.
CL.(HYDROZOA)	INVERT.	COMMON
KRILL SHRIMP O.(EUPHAUSIACEA)	INVERT.	ABUND.
SEA BUTTERFLIES S.CL.(OPISTHOBRANCHIA/ PTEROPODA)	INVERT.	COMMON
SAND LANCES UNIDENTIFIED (AMMODYTES)	#JUVENILE#	000001
SAND LANCES UNIDENTIFIED (AMMODYTES)	#LARVAE#	000066
SNAKEBLENNY (LUMPENUS LUMPRETAEFORMIS)	#JUVENILE#	000001
SHANNY UNIDENTIFIED (LUMPENIDAE)	#LARVAE#	000001
BEACH FLEAS, SCUDS, ETC... O.(AMPHIPODA)	INVERT.	ABUND.
APPENDICULARIANS CL.(LARVACEA)	INVERT.	COMMON
S.CL.(COPEPODA)	INVERT.	VERY A

HUNTSMAN NO. H09408

SEQ. SET	STATION LINE	NO.	DATE D	M	Y	GEAR	TYPE TOW	MESH SIZE	GEAR DEPTH (METERS)	TIME OF TOW	LATITUDE	LONGITUDE	BOTTOM DEPTH(M)
35	34	02	7	6	80	9B	4	0471	89	0937	45 12	59 31	100

SPECIES	SIZE	NO.CAUGHT
ARROW WORMS (PHYLUM CHAETOGNATHA)	INVERT.	COMMON
REDFISH (SEBASTES TOTAL, UNSEPARATED)	#LARVAE#	000001
AMERICAN PLAICE (HIPPOGLOSSOIDES PLATESSOIDES)	#LARVAE#	000005
FISH (UNIDENTIFIED LARVAE)	#LARVAE#	000001
SHRIMPS O.(DECAPODA)	INVERT.	COMMON
BRISTLE WORMS CL.(POLYCHAETA)	INVERT.	PRES.
SEAWEED, KELP, ALGEA	INVERT.	ABUND.
CL.(HYDROZOA)	INVERT.	COMMON
KRILL SHRIMP O.(EUPHAUSIACEA)	INVERT.	VERY A
SEA BUTTERFLIES S.CL.(OPISTHOBRANCHIA/ PTEROPODA)	INVERT.	ABUND.
SAND LANCES UNIDENTIFIED (AMMODYTES)	#JUVENILE#	000004
SAND LANCES UNIDENTIFIED (AMMODYTES)	#LARVAE#	000146
BEACH FLEAS, SCUDS, ETC... O.(AMPHIPODA)	INVERT.	VERY A
APPENDICULARIANS CL.(LARVACEA)	INVERT.	COMMON
S.CL.(COPEPODA)	INVERT.	VERY A

HUNTSMAN NO. H09409

SEQ. SET	STATION LINE	NO.	DATE D	M	Y	GEAR	TYPE TOW	MESH SIZE	GEAR DEPTH (METERS)	TIME OF TOW	LATITUDE	LONGITUDE	BOTTOM DEPTH(M)
36	34	03	7	6	80	9B	4	0471	124	1132	45 04	59 18	135

SPECIES	SIZE	NO.CAUGHT
ARROW WORMS (PHYLUM CHAETOGNATHA)	INVERT.	COMMON
SHRIMPS O.(DECAPODA)	INVERT.	COMMON
COMB JELLIES (PHYLUM CTENOPHORA) UNID	INVERT.	PRES.
CL.(HYDROZOA)	INVERT.	ABUND.
KRILL SHRIMP O.(EUPHAUSIACEA)	INVERT.	VERY A
SAND LANCES UNIDENTIFIED (AMMODYTES)	#JUVENILE#	000001
SAND LANCES UNIDENTIFIED (AMMODYTES)	#LARVAE#	000097
SNAKEBLENNY (LUMPENUS LUMPRETAEFORMIS)	#JUVENILE#	000001
BEACH FLEAS, SCUDS, ETC... O.(AMPHIPODA)	INVERT.	ABUND.
APPENDIULARIANS CL.(LARVACEA)	INVERT.	ABUND.
S.CL.(COPEPODA)	INVERT.	VERY A

HUNTSMAN NO. H09410

SEQ. SET	STATION LINE NO.	DATE D M Y	GEAR	TYPE TOW	MESH SIZE	GEAR DEPTH (METERS)	TIME OF TOW	LATITUDE	LONGITUDE	BOTTOM DEPTH(M)
37	35 02	7 6 80	98	4	0471	80	1354	45 07	59 01	085

SPECIES	SIZE	NO.CAUGHT
ARROW WORMS (PHYLUM CHAETOGNATHA)	INVERT.	ABUND.
REDFISH (SEBASTES TOTAL, UNSEPARATED)	#LARVAE#	000001
ATLANTIC WOLFFISH (ANARHICHAS LUPUS)	#JUVENILE#	000002
SHRIMPS O.(DECAPODA)	INVERT.	COMMON
BRISTLE WORMS CL.(POLYCHAETA)	INVERT.	PRES.
CL.(HYDROZOA)	INVERT.	ABUND.
KRILL SHRIMP O.(EUPHAUSIACEA)	INVERT.	ABUND.
SEA BUTTERFLIES S.CL.(OPISTHOBRANCHIA/ PTEROPODA)	INVERT.	COMMON
SAND LANCES UNIDENTIFIED (AMMODYTES)	#JUVENILE#	000002
SAND LANCES UNIDENTIFIED (AMMODYTES)	#LARVAE#	000095
SNAKEBLENNY (LUMPENUS LUMPRETAEFORMIS)	#JUVENILE#	000001
SNAKEBLENNY (LUMPENUS LUMPRETAEFORMIS)	#LARVAE#	000001
S.CL.(OSTRACODA)	INVERT.	PRES.
BEACH FLEAS, SCUDS, ETC... O.(AMPHIPODA)	INVERT.	ABUND.
APPENDIULARIANS CL.(LARVACEA)	INVERT.	ABUND.
S.CL.(COPEPODA)	INVERT.	VERY A

HUNTSMAN NO. H09411

SEQ. SET	STATION LINE NO.	DATE D M Y	GEAR	TYPE TOW	MESH SIZE	GEAR DEPTH (METERS)	TIME OF TOW	LATITUDE	LONGITUDE	BOTTOM DEPTH(M)
38	35 03	7 6 80	98	4	0471	124	1550	44 57	58 53	130

SPECIES	SIZE	NO.CAUGHT
ARROW WORMS (PHYLUM CHAETOGNATHA)	INVERT.	COMMON
REDFISH (SEBASTES TOTAL, UNSEPARATED)	#LARVAE#	000008
ATLANTIC WOLFFISH (ANARHICHAS LUPUS)	#JUVENILE#	000001
FISH (UNIDENTIFIED LARVAE)	#LARVAE#	000005
SEAWEED, KELP, ALGEA	INVERT.	COMMON
CL.(HYDROZOA)	INVERT.	COMMON
KRILL SHRIMP O.(EUPHAUSIACEA)	INVERT.	ABUND.
SEA BUTTERFLIES S.CL.(OPISTHOBRANCHIA/ PTEROPODA)	INVERT.	COMMON
SAND LANCES UNIDENTIFIED (AMMODYTES)	#LARVAE#	000039
SHANNY UNIDENTIFIED (LUMPENIDAE)	#LARVAE#	000001
BEACH FLEAS, SCUDS, ETC... O.(AMPHIPODA)	INVERT.	ABUND.
INVERTEBRATE CHORATES AND TUNICATES (PHYLUM CHORDATA)	INVERT.	COMMON
APPENDIULARIANS CL.(LARVACEA)	INVERT.	COMMON
S.CL.(COPEPODA)	INVERT.	VERY A

HUNTSMAN NO. H09412

SEQ. SET	STATION LINE NO.	DATE D M Y	GEAR	TYPE TOW	MESH SIZE	GEAR DEPTH (METERS)	TIME OF TOW	LATITUDE	LONGITUDE	BOTTOM DEPTH(M)
39	34 04	7 6 80	98	4	0471	200	1801	44 43	58 54	240

SPECIES	SIZE	NO.CAUGHT
ARROW WORMS (PHYLUM CHAETOGNATHA)	INVERT.	ABUND.
BRISTLE WORMS CL.(POLYCHAETA)	INVERT.	PRES.
SEAWEED, KELP, ALGEA	INVERT.	COMMON
ATLANTIC SEA POACHER (AGONUS DECAGONUS)	#LARVAE#	000001
CL.(HYDROZOA)	INVERT.	COMMON
KRILL SHRIMP O.(EUPHAUSIACEA)	INVERT.	VERY A
SEA BUTTERFLIES S.CL.(OPISTHOBRANCHIA/ PTEROPODA)	INVERT.	COMMON
SAND LANCES UNIDENTIFIED (AMMODYTES)	#LARVAE#	000095
SNAKEBLENNY (LUMPENUS LUMPRETAEFORMIS)	#LARVAE#	000001
O.(SIPHONOPHORA)	INVERT.	COMMON
BEACH FLEAS, SCUDS, ETC... O.(AMPHIPODA)	INVERT.	ABUND.
APPENDIULARIANS CL.(LARVACEA)	INVERT.	PRES.
S.CL.(COPEPODA)	INVERT.	VERY A

HUNTSMAN NO. H09413

SEQ. SET	STATION LINE NO.	DATE D M Y	GEAR	TYPE TOW	MESH SIZE	GEAR DEPTH (METERS)	TIME OF TOW	LATITUDE	LONGITUDE	BOTTOM DEPTH(M)
40	34 05	7 6 80	98	4	0471	55	2056	44 25	58 32	066

SPECIES	SIZE	NO.CAUGHT
ARROW WORMS (PHYLUM CHAETOGNATHA)	INVERT.	COMMON

REDFISH (SEBASTES TOTAL, UNSEPARATED)	#LARVAE#	000002
WITCH FLOUNDER (GLYPTOCEPHALUS CYNOGLOSSUS)	#LARVAE#	000001
ATLANTIC WOLFFISH (ANARHICHAS LUPUS)	#JUVENILE#	000001
FISH (UNIDENTIFIED LARVAE)	#LARVAE#	000005
BRISTLE WORMS CL.(POLYCHAETA)	INVERT.	COMMON
LONGHORN SCULPIN (MYOXOCEPHALUS OCTODECEMSPINOSUS)	#LARVAE#	000001
ALLIGATORFISH (ASPIDOPHOROIDES MONOPTERYGIUS)	#LARVAE#	000005
CL.(HYDROZOA)	INVERT.	ABUND.
KRILL SHRIMP O.(EUPHAUSIACEA)	INVERT.	ABUND.
SEA BUTTERFLIES S.CL.(OPISTHOBRANCHIA/ PTEROPODA)	INVERT.	COMMON
SAND LANCES UNIDENTIFIED (AMMODYTES)	#LARVAE#	000108
J.(SIPHONOPHORA)	INVERT.	PRES.
BEACH FLEAS, SCUDS, ETC... O.(AMPHIPODA)	INVERT.	VERY A
S.CL.(COPEPODA)	INVERT.	VERY A
CUMACEAN SHRIMP O.(CUMACEA)	INVERT.	PRES.

HUNTSMAN NO. H09414

SEQ. SET	STATION LINE	NO.	DATE D	M	Y	GEAR	TYPE TOW	MESH SIZE	GEAR DEPTH (METERS)	TIME OF TOW	LATITUDE	LONGITUDE	BOTTOM DEPTH(M)
41	33	05	7	6	80	98	4	0471	124	2347	44 18	58 01	136

SPECIES	SIZE	NO.CAUGHT
ARROW WORMS (PHYLUM CHAETOGNATHA)	INVERT.	ABUND.
REDFISH (SEBASTES TOTAL, UNSEPARATED)	#LARVAE#	000002
ATLANTIC WOLFFISH (ANARHICHAS LUPUS)	#LARVAE#	000001
FISH (UNIDENTIFIED LARVAE)	#LARVAE#	000003
CL.(HYDROZOA)	INVERT.	COMMON
KRILL SHRIMP O.(EUPHAUSIACEA)	INVERT.	VERY A
SEA BUTTERFLIES S.CL.(OPISTHOBRANCHIA/ PTEROPODA)	INVERT.	COMMON
SAND LANCES UNIDENTIFIED (AMMODYTES)	#JUVENILE#	000003
SAND LANCES UNIDENTIFIED (AMMODYTES)	#LARVAE#	000006
BEACH FLEAS, SCUDS, ETC... O.(AMPHIPODA)	INVERT.	ABUND.
S.CL.(COPEPODA)	INVERT.	VERY A

HUNTSMAN NO. H09415

SEQ. SET	STATION LINE	NO.	DATE D	M	Y	GEAR	TYPE TOW	MESH SIZE	GEAR DEPTH (METERS)	TIME OF TOW	LATITUDE	LONGITUDE	BOTTOM DEPTH(M)
42	34	06	8	6	80	98	4	0471	200	0205	44 05	58 13	998

SPECIES	SIZE	NO.CAUGHT
LANTERNFISH (MYCTOPHIDAE)	#JUVENILE#	000142
SQUIDS AND OCTOPUSES CL.(CEPHALOPODA)	INVERT.	PRES.
KRILL SHRIMP O.(EUPHAUSIACEA)	INVERT.	VERY A
SEA BUTTERFLIES S.CL.(OPISTHOBRANCHIA/ PTEROPODA)	INVERT.	ABUND.
SLENDER SNIPE EEL (NEMICHTHYS SCOLOPACEUS)	#ADULT#	000001
SAND LANCES UNIDENTIFIED (AMMODYTES)	#JUVENILE#	000003
SAND LANCES UNIDENTIFIED (AMMODYTES)	#LARVAE#	000001
BEACH FLEAS, SCUDS, ETC... O.(AMPHIPODA)	INVERT.	VERY A
APPENDICULARIANS CL.(LARVACEA)	INVERT.	PRES.
S.CL.(COPEPODA)	INVERT.	VERY A

HUNTSMAN NO. H09417

SEQ. SET	STATION LINE	NO.	DATE D	M	Y	GEAR	TYPE TOW	MESH SIZE	GEAR DEPTH (METERS)	TIME OF TOW	LATITUDE	LONGITUDE	BOTTOM DEPTH(M)
44	33	06	8	6	80	98	4	0471	74	0711	44 06	58 42	084

SPECIES	SIZE	NO.CAUGHT
ARROW WORMS (PHYLUM CHAETOGNATHA)	INVERT.	COMMON
REDFISH (SEBASTES TOTAL, UNSEPARATED)	#LARVAE#	000002
SEAWEED, KELP, ALGEA	INVERT.	PRES.
CL.(HYDROZOA)	INVERT.	PRES.
KRILL SHRIMP O.(EUPHAUSIACEA)	INVERT.	COMMON
SAND LANCES UNIDENTIFIED (AMMODYTES)	#JUVENILE#	000002
SAND LANCES UNIDENTIFIED (AMMODYTES)	#LARVAE#	000002
BEACH FLEAS, SCUDS, ETC... O.(AMPHIPODA)	INVERT.	VERY A
S.CL.(COPEPODA)	INVERT.	VERY A

HUNTSMAN NO. H09418

SEQ. SET	STATION LINE	NO.	DATE D	M	Y	GEAR	TYPE TOW	MESH SIZE	GEAR DEPTH (METERS)	TIME OF TOW	LATITUDE	LONGITUDE	BOTTOM DEPTH(M)
45	32	06	8	6	80	98	4	0471	200	0940	44 02	59 01	600

SPECIES	SIZE	NO.CAUGHT
ARROW WORMS (PHYLUM CHAETOGNATHA)	INVERT.	COMMON
ATLANTIC WOLFFISH (ANARHICHAS LUPUS)	#JUVENILE#	000001
FISH (UNIDENTIFIED LARVAE)	#LARVAE#	000001
SEAWEED, KELP, ALGEA	INVERT.	PRES.
KRILL SHRIMP O.(EUPHAUSIACEA)	INVERT.	ABUND.
SEA BUTTERFLIES S.CL.(OPISTHOBRANCHIA/ PTEROPODA)	INVERT.	PRES.
SAND LANCES UNIDENTIFIED (AMMODYTES)	#JUVENILE#	000004
SAND LANCES UNIDENTIFIED (AMMODYTES)	#LARVAE#	000006
BEACH FLEAS, SCUDS, ETC... O.(AMPHIPODA)	INVERT.	VERY A
S.CL.(COPEPODA)	INVERT.	VERY A

HUNTSMAN NO. H09419

SEQ. SET	STATION LINE NO.	DATE D M Y	GEAR	TYPE TOW	MESH SIZE	GEAR DEPTH (METERS)	TIME OF TOW	LATITUDE	LONGITUDE	BOTTOM DEPTH(M)
46	33 05	5 6 80	96	4	0471	105	1210	44 21	58 59	110

SPECIES	SIZE	NO.CAUGHT
ARROW WORMS (PHYLUM CHAETOGNATHA)	INVERT.	COMMON
REDFISH (SEBASTES TOTAL, UNSEPARATED)	#LARVAE#	000002
ATLANTIC WOLFFISH (ANARHICHAS LUPUS)	#JUVENILE#	000001
FISH (UNIDENTIFIED LARVAE)	#LARVAE#	000002
CL.(HYDROZOA)	INVERT.	COMMON
KRILL SHRIMP O.(EUPHAUSIACEA)	INVERT.	ABUND.
SEA BUTTERFLIES S.CL.(OPISTHOBRANCHIA/ PTEROPODA)	INVERT.	COMMON
SAND LANCES UNIDENTIFIED (AMMODYTES)	#JUVENILE#	000002
BEACH FLEAS, SCUDS, ETC... O.(AMPHIPODA)	INVERT.	VERY A
S.CL.(COPEPODA)	INVERT.	VERY A

HUNTSMAN NO. H09420

SEQ. SET	STATION LINE NO.	DATE D M Y	GEAR	TYPE TOW	MESH SIZE	GEAR DEPTH (METERS)	TIME OF TOW	LATITUDE	LONGITUDE	BOTTOM DEPTH(M)
47	32 04	5 6 80	98	4	0471	169	1500	44 23	59 26	185

SPECIES	SIZE	NO.CAUGHT
ARROW WORMS (PHYLUM CHAETOGNATHA)	INVERT.	ABUND.
REDFISH (SEBASTES TOTAL, UNSEPARATED)	#LARVAE#	000002
CL.(HYDROZOA)	INVERT.	ABUND.
KRILL SHRIMP O.(EUPHAUSIACEA)	INVERT.	COMMON
SEA BUTTERFLIES S.CL.(OPISTHOBRANCHIA/ PTEROPODA)	INVERT.	ABUND.
BEACH FLEAS, SCUDS, ETC... O.(AMPHIPODA)	INVERT.	VERY A
S.CL.(COPEPODA)	INVERT.	VERY A

HUNTSMAN NO. H09423

SEQ. SET	STATION LINE NO.	DATE D M Y	GEAR	TYPE TOW	MESH SIZE	GEAR DEPTH (METERS)	TIME OF TOW	LATITUDE	LONGITUDE	BOTTOM DEPTH(M)
50	32 02	5 6 80	98	4	0471	200	2157	44 49	60 00	225

SPECIES	SIZE	NO.CAUGHT
ARROW WORMS (PHYLUM CHAETOGNATHA)	INVERT.	COMMON
KRILL SHRIMP O.(EUPHAUSIACEA)	INVERT.	VERY A
SEA BUTTERFLIES S.CL.(OPISTHOBRANCHIA/ PTEROPODA)	INVERT.	PRES.
SAND LANCES UNIDENTIFIED (AMMODYTES)	#JUVENILE#	000005
SAND LANCES UNIDENTIFIED (AMMODYTES)	#LARVAE#	000065
WRYMOUTH (CRYPTACANTHODES MACULATUS)	#JUVENILE#	000001
BEACH FLEAS, SCUDS, ETC... O.(AMPHIPODA)	INVERT.	ABUND.
S.CL.(COPEPODA)	INVERT.	VERY A

HUNTSMAN NO. H09428

SEQ. SET	STATION LINE NO.	DATE D M Y	GEAR	TYPE TOW	MESH SIZE	GEAR DEPTH (METERS)	TIME OF TOW	LATITUDE	LONGITUDE	BOTTOM DEPTH(M)
55	30 01	10 6 80	98	4	0471	200	1928	44 54	61 01	223

SPECIES	SIZE	NO.CAUGHT
ARROW WORMS (PHYLUM CHAETOGNATHA)	INVERT.	VERY A
REDFISH (SEBASTES TOTAL, UNSEPARATED)	#LARVAE#	000006
SHRIMPS O.(DECAPODA)	INVERT.	COMMON
CL.(HYDROZOA)	INVERT.	PRES.
KRILL SHRIMP O.(EUPHAUSIACEA)	INVERT.	ABUND.
SEA BUTTERFLIES S.CL.(OPISTHOBRANCHIA/ PTEROPODA)	INVERT.	PRES.
SAND LANCES UNIDENTIFIED (AMMODYTES)	#JUVENILE#	000010
SAND LANCES UNIDENTIFIED (AMMODYTES)	#LARVAE#	000169
BEACH FLEAS, SCUDS, ETC... O.(AMPHIPODA)	INVERT.	VERY A
S.CL.(COPEPODA)	INVERT.	VERY A

HUNTSMAN NO. H09429

SEQ. SET	STATION LINE NO.	DATE D M Y	GEAR	TYPE TOW	MESH SIZE	GEAR DEPTH (METERS)	TIME OF TOW	LATITUDE	LONGITUDE	BOTTOM DEPTH(M)
56	31 02	10 6 80	98	4	0471	74	2221	44 46	60 29	084

SPECIES	SIZE	NO.CAUGHT
MOLLUSKS (PHYLUM MOLLUSCA)	INVERT.	PRES.
ARROW WORMS (PHYLUM CHAETOGNATHA)	INVERT.	COMMON
ATLANTIC COD (GADUS MORHUA)	#JUVENILE#	000004
HADDOCK (MELANOGRAMMUS AEGLEFINUS)	#LARVAE#	000001
REDFISH (SEBASTES TOTAL, UNSEPARATED)	#LARVAE#	000003
AMERICAN PLAICE (HIPPOGLOSSOIDES PLATESSOIDES)	#LARVAE#	000003
FISH (UNIDENTIFIED LARVAE)	#LARVAE#	000015
SHRIMPS O.(DECAPODA)	INVERT.	PRES.
BRISTLE WORMS CL.(POLYCHAETA)	INVERT.	COMMON
LONGHORN SCULPIN (MYOXOCEPHALUS OCTODECEMSPINOSUS)	#LARVAE#	000001
CL.(HYDROZOA)	INVERT.	COMMON
KRILL SHRIMP O.(EUPHAUSIACEA)	INVERT.	VERY A
SEA BUTTERFLIES S.CL.(OPISTHOBRANCHIA/ PTEROPODA)	INVERT.	ABUND.
SAND LANCES UNIDENTIFIED (AMMODYTES)	#JUVENILE#	000346
SAND LANCES UNIDENTIFIED (AMMODYTES)	#LARVAE#	000435

O.(SIPHONOPHORA)	INVERT.	PRES.
BEACH FLEAS, SCUDS, ETC... O.(AMPHIPODA)	INVERT.	COMMON
S.CL.(COPEPODA)	INVERT.	VERY A

HUNTSMAN NO. H09439

SEQ. SET	STATION LINE	NO.	DATE D	M	Y	GEAR	TYPE TOW	MESH SIZE	GEAR DEPTH (METERS)	TIME OF TOW	LATITUDE	LONGITUDE	BOTTOM DEPTH(M)
66	29	05	12	6	80	98	4	0471	55	0134	43 41	60 33	060

SPECIES	SIZE	NO.CAUGHT
ARROW WORMS (PHYLUM CHAETOGNATHA)	INVERT.	COMMON
ATLANTIC COD (GADUS MORHUA)	#LARVAE#	000005
REDFISH (SEBASTES TOTAL, UNSEPARATED)	#LARVAE#	000003
AMERICAN PLAICE (HIPPOGLOSSOIDES PLATESSOIDES)	#LARVAE#	000024
YELLOWTAIL FLOUNDER (LIMANDA FERRUGINEA)	#LARVAE#	000001
FISH (UNIDENTIFIED LARVAE)	#LARVAE#	000010
SHRIMPS O.(DECAPODA)	INVERT.	COMMON
BRISTLE WORMS CL.(POLYCHAETA)	INVERT.	PRES.
LANTERNFISH (MYCTOPHIDAE)	#JUVENILE#	000033
(HYDROZOA)	INVERT.	COMMON
SQUIDS AND OCTOPUSES CL.(CEPHALOPODA)	INVERT.	PRES.
JELLYFISHES CL.(SCYPHOZOA)	INVERT.	PRES.
SEASNAIL (LIPARIS UNID.)	#LARVAE#	000001
KRILL SHRIMP O.(EUPHAUSIACEA)	INVERT.	VERY A
SEA BUTTERFLIES S.CL.(OPISTHOBRANCHIA/ PTEROPODA)	INVERT.	ABUND.
SAND LANCES UNIDENTIFIED (AMMODYTES)	#JUVENILE#	000060
SAND LANCES UNIDENTIFIED (AMMODYTES)	#LARVAE#	000142
BEACH FLEAS, SCUDS, ETC... O.(AMPHIPODA)	INVERT.	ABUND.
APPENDICULARIANS CL.(LARVACEA)	INVERT.	PRES.
S.CL.(COPEPODA)	INVERT.	VERY A

HUNTSMAN NO. H09441

SEQ. SET	STATION LINE	NO.	DATE D	M	Y	GEAR	TYPE TOW	MESH SIZE	GEAR DEPTH (METERS)	TIME OF TOW	LATITUDE	LONGITUDE	BOTTOM DEPTH(M)
68	28	03	12	6	80	98	4	0471	40	0654	44 02	60 53	045

SPECIES	SIZE	NO.CAUGHT
ARROW WORMS (PHYLUM CHAETOGNATHA)	INVERT.	COMMON
ATLANTIC COD (GADUS MORHUA)	#LARVAE#	000024
AMERICAN PLAICE (HIPPOGLOSSOIDES PLATESSOIDES) (PLEURONECTIDAE)	#LARVAE#	000012
	#LARVAE#	000001
SHRIMPS O.(DECAPODA)	INVERT.	ABUND.
BRISTLE WORMS CL.(POLYCHAETA)	INVERT.	PRES.
ROUND WORMS (NEMATODA)	INVERT.	PRES.
COMB JELLIES (PHYLUM CTENOPHORA) UNID	INVERT.	ABUND.
SEAWEED, KELP, ALGEA	INVERT.	PRES.
ALLIGATORFISH (ASPIDOPHOROIDES MONOPTERYGIUS)	#JUVENILE#	000001
CL.(HYDROZOA)	INVERT.	ABUND.
KRILL SHRIMP O.(EUPHAUSIACEA)	INVERT.	ABUND.
SEA BUTTERFLIES S.CL.(OPISTHOBRANCHIA/ PTEROPODA)	INVERT.	ABUND.
SAND LANCES UNIDENTIFIED (AMMODYTES)	#LARVAE#	000011
RADIATED SHANNY (ULVARIA SUBBIFURCATA)	#LARVAE#	000001
BEACH FLEAS, SCUDS, ETC... O.(AMPHIPODA)	INVERT.	ABUND.
S.CL.(COPEPODA)	INVERT.	VERY A
CUMACEAN SHRIMP O.(CUMACEA)	INVERT.	PRES.

HUNTSMAN NO. H09442

SEQ. SET	STATION LINE	NO.	DATE D	M	Y	GEAR	TYPE TOW	MESH SIZE	GEAR DEPTH (METERS)	TIME OF TOW	LATITUDE	LONGITUDE	BOTTOM DEPTH(M)
69	29	04	12	6	80	98	4	0471	55	0919	44 09	60 33	065

SPECIES	SIZE	NO.CAUGHT
ARROW WORMS (PHYLUM CHAETOGNATHA)	INVERT.	ABUND.
ATLANTIC COD (GADUS MORHUA)	#LARVAE#	000003
REDFISH (SEBASTES TOTAL, UNSEPARATED)	#LARVAE#	000003
AMERICAN PLAICE (HIPPOGLOSSOIDES PLATESSOIDES)	#LARVAE#	000001
SHRIMPS O.(DECAPODA)	INVERT.	COMMON
BRISTLE WORMS CL.(POLYCHAETA)	INVERT.	PRES.
COMB JELLIES (PHYLUM CTENOPHORA) UNID	INVERT.	ABUND.
SEAWEED, KELP, ALGEA	INVERT.	COMMON
ALLIGATORFISH (ASPIDOPHOROIDES MONOPTERYGIUS)	#JUVENILE#	000001
CL.(HYDROZOA)	INVERT.	COMMON
KRILL SHRIMP O.(EUPHAUSIACEA)	INVERT.	VERY A
SEA BUTTERFLIES S.CL.(OPISTHOBRANCHIA/ PTEROPODA)	INVERT.	ABUND.
SAND LANCES UNIDENTIFIED (AMMODYTES)	#LARVAE#	000003
BEACH FLEAS, SCUDS, ETC... O.(AMPHIPODA)	INVERT.	ABUND.
S.CL.(COPEPODA)	INVERT.	VERY A

HUNTSMAN NO. H09443

SEQ. SET	STATION LINE	NO.	DATE D	M	Y	GEAR	TYPE TOW	MESH SIZE	GEAR DEPTH (METERS)	TIME OF TOW	LATITUDE	LONGITUDE	BOTTOM DEPTH(M)
70	29	02	12	6	80	98	4	0471	85	1220	44 29	61 05	090

SPECIES	SIZE	NO.CAUGHT
MOLLUSKS (PHYLUM MOLLUSCA)	INVERT.	ABUND.
ARROW WORMS (PHYLUM CHAETOGNATHA)	INVERT.	ABUND.
SPINY-SKINNED ANIMALS (PHYLUM ECHINODERMATA)	INVERT.	PRES.
ATLANTIC COD (GADUS MORHUA)	#LARVAE#	000007

REDFISH (SEBASTES TOTAL, UNSEPARATED)	#LARVAE#	000013
AMERICAN PLAICE (HIPPOGLOSSOIDES PLATESSOIDES)	#LARVAE#	000021
(PLEURONECTIDAE)	#LARVAE#	000001
ATLANTIC HERRING (CLUPEA HARENGUS HARENGUS)	#LARVAE#	000001
FISH (UNIDENTIFIED LARVAE)	#LARVAE#	000001
SHRIMPS O.(DECAPODA)	INVERT.	COMMON
COMB JELLIES (PHYLUM CTENOPHORA) UNID	INVERT.	ABUND.
CL.(HYDROZOA)	INVERT.	COMMON
KRILL SHRIMP O.(EUPHAUSIACEA)	INVERT.	VERY A
SEA BUTTERFLIES S.CL.(OPISTHOBRANCHIA/ PTEROPODA)	INVERT.	VERY A
SAND LANCES UNIDENTIFIED (AMMODYTES)	#JUVENILE#	000054
SAND LANCES UNIDENTIFIED (AMMODYTES)	#LARVAE#	000260
BEACH FLEAS, SCUDS, ETC... O.(AMPHIPODA)	INVERT.	ABUND.
S.CL.(COPEPODA)	INVERT.	VERY A

HUNTSMAN NO. H09444

SEQ. SET	STATION LINE	NO.	DATE D	M	Y	GEAR	TYPE TOW	MESH SIZE	GEAR DEPTH (METERS)	TIME OF TOW	LATITUDE	LONGITUDE	BOTTOM DEPTH(M)
71	28	02	12	6	80	98	4	0471	145	1552	44 32	61 30	130

SPECIES	SIZE	NO.CAUGHT
ARROW WORMS (PHYLUM CHAETOGNATHA)	INVERT.	ABUND.
ATLANTIC COD (GADUS MORHUA)	#LARVAE#	000005
HADDOCK (MELANOGRAMMUS AEGLEFINUS)	#LARVAE#	000001
REDFISH (SEBASTES TOTAL, UNSEPARATED)	#LARVAE#	000011
AMERICAN PLAICE (HIPPOGLOSSOIDES PLATESSOIDES)	#LARVAE#	000001
FISH (UNIDENTIFIED LARVAE)	#LARVAE#	000006
SHRIMPS O.(DECAPODA)	INVERT.	COMMON
BRISTLE WORMS CL.(POLYCHAETA)	INVERT.	PRES.
ROUND WORMS (NEMATODA)	INVERT.	PRES.
COMB JELLIES (PHYLUM CTENOPHORA) UNID	INVERT.	COMMON
CL.(HYDROZOA)	INVERT.	COMMON
SQUIDS AND OCTOPUSES CL.(CEPHALOPODA)	INVERT.	PRES.
KRILL SHRIMP O.(EUPHAUSIACEA)	INVERT.	VERY A
SEA BUTTERFLIES S.CL.(OPISTHOBRANCHIA/ PTEROPODA)	INVERT.	ABUND.
SAND LANCES UNIDENTIFIED (AMMODYTES)	#JUVENILE#	000007
SAND LANCES UNIDENTIFIED (AMMODYTES)	#LARVAE#	000027
RADIATED SHANNY (ULVARIA SUBBIFURCATA)	#LARVAE#	000001
BEACH FLEAS, SCUDS, ETC... O.(AMPHIPODA)	INVERT.	VERY A
S.CL.(COPEPODA)	INVERT.	VERY A

HUNTSMAN NO. H09445

SEQ. SET	STATION LINE	NO.	DATE D	M	Y	GEAR	TYPE TOW	MESH SIZE	GEAR DEPTH (METERS)	TIME OF TOW	LATITUDE	LONGITUDE	BOTTOM DEPTH(M)
72	29	01	12	6	80	98	4	0471	102	1814	44 48	61 30	090

SPECIES	SIZE	NO.CAUGHT
MOLLUSKS (PHYLUM MOLLUSCA)	INVERT.	PRES.
ARROW WORMS (PHYLUM CHAETOGNATHA)	INVERT.	ABUND.
ATLANTIC COD (GADUS MORHUA)	#LARVAE#	000004
REDFISH (SEBASTES TOTAL, UNSEPARATED)	#LARVAE#	000018
AMERICAN PLAICE (HIPPOGLOSSOIDES PLATESSOIDES)	#LARVAE#	000001
WITCH FLOUNDER (GLYPTOCEPHALUS CYNOGLOSSUS)	#LARVAE#	000001
FISH (UNIDENTIFIED LARVAE)	#LARVAE#	000009
SHRIMPS O.(DECAPODA)	INVERT.	COMMON
BRISTLE WORMS CL.(POLYCHAETA)	INVERT.	PRES.
ROUND WORMS (NEMATODA)	INVERT.	PRES.
COMB JELLIES (PHYLUM CTENOPHORA) UNID	INVERT.	COMMON
STONES AND ROCKS	INVERT.	PRES.
SEAWEED, KELP, ALGEA	INVERT.	ABUND.
LONGHORN SCULPIN (MYOXOCEPHALUS OCTODECEMSPINOSUS)	#LARVAE#	000001
SEA RAVEN (HEMITRIPTERUS AMERICANUS)	#JUVENILE#	000001
CL.(HYDROZOA)	INVERT.	COMMON
KRILL SHRIMP O.(EUPHAUSIACEA)	INVERT.	ABUND.
SEA BUTTERFLIES S.CL.(OPISTHOBRANCHIA/ PTEROPODA)	INVERT.	COMMON
SAND LANCES UNIDENTIFIED (AMMODYTES)	#JUVENILE#	000015
SAND LANCES UNIDENTIFIED (AMMODYTES)	#LARVAE#	000040
BEACH FLEAS, SCUDS, ETC... O.(AMPHIPODA)	INVERT.	ABUND.
S.CL.(COPEPODA)	INVERT.	VERY A

HUNTSMAN NO. H09446

SEQ. SET	STATION LINE	NO.	DATE D	M	Y	GEAR	TYPE TOW	MESH SIZE	GEAR DEPTH (METERS)	TIME OF TOW	LATITUDE	LONGITUDE	BOTTOM DEPTH(M)
73	28	01	12	6	80	98	4	0471	70	2055	44 50	62 01	080

SPECIES	SIZE	NO.CAUGHT
ARROW WORMS (PHYLUM CHAETOGNATHA)	INVERT.	ABUND.
ATLANTIC COD (GADUS MORHUA)	#JUVENILE#	000001
ATLANTIC COD (GADUS MORHUA)	#LARVAE#	000007
AMERICAN PLAICE (HIPPOGLOSSOIDES PLATESSOIDES)	#LARVAE#	000033
YELLOWTAIL FLOUNDER (LIMANDA FERRUGINEA)	#LARVAE#	000001
(PLEURONECTIDAE)	#LARVAE#	000001
FISH (UNIDENTIFIED LARVAE)	#LARVAE#	000003
SHRIMPS O.(DECAPODA)	INVERT.	COMMON
COMB JELLIES (PHYLUM CTENOPHORA) UNID	INVERT.	COMMON
SEAWEED, KELP, ALGEA	INVERT.	COMMON
ALLIGATORFISH (ASPIDOPHOROIDES MONOPTERYGIUS)	#LARVAE#	000004
CL.(HYDROZOA)	INVERT.	COMMON

JELLYFISHES CL.(SCYPHOZOA)	INVERT.	PRES.
SEASNAIL (LIPARIS UNID.)	#LARVAE#	000002
LUMPFISH (CYCLOPTERUS LUMPUS)	#LARVAE#	000001
KRILL SHRIMP O.(EUPHAUSIACEA)	INVERT.	VERY A
SEA BUTTERFLIES S.CL.(OPISTHOBRANCHIA/ PTEROPODA)	INVERT.	COMMON
SAND LANCES UNIDENTIFIED (AMMODYTES)	#LARVAE#	000022
ARCTIC SHANNY (STICHAEUS PUNCTATUS)	#LARVAE#	000001
RADIATED SHANNY (ULVARIA SUBBIFURCATA)	#LARVAE#	000010
BEACH FLEAS, SCUDS, ETC... O.(AMPHIPODA)	INVERT.	ABUND.
APPENDICULARIANS CL.(LARVACEA)	INVERT.	COMMON
S.CL.(COPEPODA)	INVERT.	VERY A
O.(ISOPODA) UNID	INVERT.	PRES.

HUNTSMAN NO. H09447

SED. SET	STATION LINE NO.	DATE D M Y	GEAR	TYPE TOW	MESH SIZE	GEAR DEPTH (METERS)	TIME OF TOW	LATITUDE	LONGITUDE	BOTTOM DEPTH(M)
74	27 02	12 6 80	98	4	0471	139	2310	44 33	62 05	151

SPECIES	SIZE	NO.CAUGHT
ARROW WORMS (PHYLUM CHAETOGNATHA)	INVERT.	COMMON
ATLANTIC COD (GADUS MORHUA)	#LARVAE#	000001
REDFISH (SEBASTES TOTAL, UNSEPARATED)	#LARVAE#	000024
AMERICAN PLAICE (HIPPOGLOSSOIDES PLATESSOIDES)	#LARVAE#	000005
FISH (UNIDENTIFIED LARVAE)	#LARVAE#	000004
SHRIMPS O.(DECAPODA)	INVERT.	ABUND.
BRISTLE WORMS CL.(POLYCHAETA)	INVERT.	PRES.
SEAWEED, KELP, ALGEA	INVERT.	COMMON
CL.(HYDROZOA)	INVERT.	COMMON
KRILL SHRIMP O.(EUPHAUSIACEA)	INVERT.	ABUND.
SEA BUTTERFLIES S.CL.(OPISTHOBRANCHIA/ PTEROPODA)	INVERT.	COMMON
SAND LANCES UNIDENTIFIED (AMMODYTES)	#JUVENILE#	000064
SAND LANCES UNIDENTIFIED (AMMODYTES)	#LARVAE#	000249
ARCTIC SHANNY (STICHAEUS PUNCTATUS)	#LARVAE#	000001
BEACH FLEAS, SCUDS, ETC... O.(AMPHIPODA)	INVERT.	ABUND.
S.CL.(COPEPODA)	INVERT.	VERY A

HUNTSMAN NO. H09448

SED. SET	STATION LINE NO.	DATE D M Y	GEAR	TYPE TOW	MESH SIZE	GEAR DEPTH (METERS)	TIME OF TOW	LATITUDE	LONGITUDE	BOTTOM DEPTH(M)
75	24 01	16 6 80	98	4	0471	99	1640	44 27	62 59	100

SPECIES	SIZE	NO.CAUGHT
MOLLUSKS (PHYLUM MOLLUSCA)	INVERT.	PRES.
ARROW WORMS (PHYLUM CHAETOGNATHA)	INVERT.	COMMON
ATLANTIC COD (GADUS MORHUA)	#JUVENILE#	000001
ATLANTIC COD (GADUS MORHUA)	#LARVAE#	000002
REDFISH (SEBASTES TOTAL, UNSEPARATED)	#LARVAE#	000202
AMERICAN PLAICE (HIPPOGLOSSOIDES PLATESSOIDES)	#LARVAE#	000011
FISH (UNIDENTIFIED LARVAE)	#LARVAE#	000006
SHRIMPS O.(DECAPODA)	INVERT.	PRES.
BRISTLE WORMS CL.(POLYCHAETA)	INVERT.	PRES.
SEAWEED, KELP, ALGEA	INVERT.	PRES.
WATER FLEAS O.(CLADOCERA)	INVERT.	COMMON
CL.(HYDROZOA)	INVERT.	ABUND.
LAND INSECTS CL.(INSECTA)	INVERT.	COMMON
KRILL SHRIMP O.(EUPHAUSIACEA)	INVERT.	VERY A
SEA BUTTERFLIES S.CL.(OPISTHOBRANCHIA/ PTEROPODA)	INVERT.	ABUND.
SAND LANCES UNIDENTIFIED (AMMODYTES)	#JUVENILE#	000023
SAND LANCES UNIDENTIFIED (AMMODYTES)	#LARVAE#	000196
RADIATED SHANNY (ULVARIA SUBBIFURCATA)	#LARVAE#	000002
BEACH FLEAS, SCUDS, ETC... O.(AMPHIPODA)	INVERT.	VERY A
S.CL.(COPEPODA)	INVERT.	VERY A

HUNTSMAN NO. H09449

SED. SET	STATION LINE NO.	DATE D M Y	GEAR	TYPE TOW	MESH SIZE	GEAR DEPTH (METERS)	TIME OF TOW	LATITUDE	LONGITUDE	BOTTOM DEPTH(M)
76	25 01	16 6 80	98	4	0471	200	2032	44 21	62 27	222

SPECIES	SIZE	NO.CAUGHT
MOLLUSKS (PHYLUM MOLLUSCA)	INVERT.	COMMON
ARROW WORMS (PHYLUM CHAETOGNATHA)	INVERT.	ABUND.
ATLANTIC COD (GADUS MORHUA)	#JUVENILE#	000001
HADDOCK (MELANOGRAMMUS AEGLEFINUS)	#LARVAE#	000001
REDFISH (SEBASTES TOTAL, UNSEPARATED)	#LARVAE#	000004
AMERICAN PLAICE (HIPPOGLOSSOIDES PLATESSOIDES)	#LARVAE#	000005
FISH (UNIDENTIFIED LARVAE)	#LARVAE#	000011
SHRIMPS O.(DECAPODA)	INVERT.	PRES.
BRISTLE WORMS CL.(POLYCHAETA)	INVERT.	PRES.
CL.(HYDROZOA)	INVERT.	COMMON
JELLYFISHES CL.(SCYPHOZOA)	INVERT.	PRES.
KRILL SHRIMP O.(EUPHAUSIACEA)	INVERT.	VERY A
SEA BUTTERFLIES S.CL.(OPISTHOBRANCHIA/ PTEROPODA)	INVERT.	COMMON
SAND LANCES UNIDENTIFIED (AMMODYTES)	#JUVENILE#	000048
SAND LANCES UNIDENTIFIED (AMMODYTES)	#LARVAE#	000061
O.SIPHONOPHORA)	INVERT.	PRES.
BEACH FLEAS, SCUDS, ETC... O.(AMPHIPODA)	INVERT.	COMMON
S.CL.(COPEPODA)	INVERT.	VERY A

HUNTSMAN NO. H09450

SEQ. SET	STATION LINE	STATION NO.	DATE D	DATE M	DATE Y	GEAR	TYPE TOW	MESH SIZE	GEAR DEPTH (METERS)	TIME OF TOW	LATITUDE	LONGITUDE	BOTTOM DEPTH(M)
77	26	01	16	6	80	98	4	0471	145	2238	44 31	62 22	155

SPECIES	SIZE	NO.CAUGHT
MOLLUSKS (PHYLUM MOLLUSCA)	INVERT.	COMMON
ARROW WORMS (PHYLUM CHAETOGNATHA)	INVERT.	COMMON
ATLANTIC COD (GADUS MORHUA)	%LARVAE%	000002
REDFISH (SEBASTES TOTAL, UNSEPARATED)	%LARVAE%	000027
AMERICAN PLAICE (HIPPOGLOSSOIDES PLATESSOIDES)	%JUVENILE%	000001
AMERICAN PLAICE (HIPPOGLOSSOIDES PLATESSOIDES)	%LARVAE%	000011
FISH (UNIDENTIFIED LARVAE)	%LARVAE%	000002
SHRIMPS O.(DECAPODA)	INVERT.	COMMON
COMB JELLIES (PHYLUM CTENOPHORA) UNID	INVERT.	COMMON
SEAWEED, KELP, ALGEA	INVERT.	ABUND.
CL.(HYDROZOA)	INVERT.	COMMON
KRILL SHRIMP O.(EUPHAUSIACEA)	INVERT.	VERY A
SEA BUTTERFLIES S.CL.(OPISTHOBRANCHIA/ PTEROPODA)	INVERT.	COMMON
SAND LANCES UNIDENTIFIED (AMMODYTES)	%JUVENILE%	000109
SAND LANCES UNIDENTIFIED (AMMODYTES)	%LARVAE%	000188
RADIATED SHANNY (ULVARIA SUBBIFURCATA)	%LARVAE%	000003
BEACH FLEAS, SCUDS, ETC... O.(AMPHIPODA)	INVERT.	ABUND.
INVERTEBRATE CHORATES AND TUNICATES (PHYLUM CHORDATA)	INVERT.	PRES.
APPENDIULARIANS CL.(LARVACEA)	INVERT.	COMMON
S.CL.(COPEPODA)	INVERT.	VERY A

HUNTSMAN NO. H09451

SEQ. SET	STATION LINE	STATION NO.	DATE D	DATE M	DATE Y	GEAR	TYPE TOW	MESH SIZE	GEAR DEPTH (METERS)	TIME OF TOW	LATITUDE	LONGITUDE	BOTTOM DEPTH(M)
78	26	02	17	6	80	98	4	0471	164	0249	44 16	62 01	170

SPECIES	SIZE	NO.CAUGHT
MOLLUSKS (PHYLUM MOLLUSCA)	INVERT.	COMMON
ARROW WORMS (PHYLUM CHAETOGNATHA)	INVERT.	COMMON
ATLANTIC COD (GADUS MORHUA)	%LARVAE%	000002
HADDOCK (MELANOGRAMMUS AEGLEFINUS)	%JUVENILE%	000001
REDFISH (SEBASTES TOTAL, UNSEPARATED)	%LARVAE%	000002
FISH (UNIDENTIFIED LARVAE)	%LARVAE%	000002
SHRIMPS O.(DECAPODA)	INVERT.	PRES.
BRISTLE WORMS CL.(POLYCHAETA)	INVERT.	COMMON
ALLIGATORFISH (ASPIDOPHOROIDES MONOPTERYGIUS)	%LARVAE%	000001
CL.(HYDROZOA)	INVERT.	ABUND.
KRILL SHRIMP O.(EUPHAUSIACEA)	INVERT.	VERY A
SEA BUTTERFLIES S.CL.(OPISTHOBRANCHIA/ PTEROPODA)	INVERT.	VERY A
SAND LANCES UNIDENTIFIED (AMMODYTES)	%JUVENILE%	000029
SAND LANCES UNIDENTIFIED (AMMODYTES)	%LARVAE%	000016
O.(SIPHONOPHORA)	INVERT.	PRES.
BEACH FLEAS, SCUDS, ETC... O.(AMPHIPODA)	INVERT.	ABUND.
S.CL.(COPEPODA)	INVERT.	VERY A

HUNTSMAN NO. H09452

SEQ. SET	STATION LINE	STATION NO.	DATE D	DATE M	DATE Y	GEAR	TYPE TOW	MESH SIZE	GEAR DEPTH (METERS)	TIME OF TOW	LATITUDE	LONGITUDE	BOTTOM DEPTH(M)
79	27	03	17	6	80	98	4	0471	99	0649	44 08	61 28	108

SPECIES	SIZE	NO.CAUGHT
ARROW WORMS (PHYLUM CHAETOGNATHA)	INVERT.	COMMON
ATLANTIC COD (GADUS MORHUA)	%LARVAE%	000002
HADDOCK (MELANOGRAMMUS AEGLEFINUS)	%LARVAE%	000003
REDFISH (SEBASTES TOTAL, UNSEPARATED)	%LARVAE%	000001
AMERICAN PLAICE (HIPPOGLOSSOIDES PLATESSOIDES)	%LARVAE%	000003
FISH (UNIDENTIFIED LARVAE)	%LARVAE%	000005
BRISTLE WORMS CL.(POLYCHAETA)	INVERT.	PRES.
COMB JELLIES (PHYLUM CTENOPHORA) UNID	INVERT.	PRES.
CL.(HYDROZOA)	INVERT.	PRES.
KRILL SHRIMP O.(EUPHAUSIACEA)	INVERT.	VERY A
SEA BUTTERFLIES S.CL.(OPISTHOBRANCHIA/ PTEROPODA)	INVERT.	COMMON
SAND LANCES UNIDENTIFIED (AMMODYTES)	%JUVENILE%	000006
SAND LANCES UNIDENTIFIED (AMMODYTES)	%LARVAE%	000007
BEACH FLEAS, SCUDS, ETC... O.(AMPHIPODA)	INVERT.	PRES.
S.CL.(COPEPODA)	INVERT.	VERY A

HUNTSMAN NO. H09453

SEQ. SET	STATION LINE	STATION NO.	DATE D	DATE M	DATE Y	GEAR	TYPE TOW	MESH SIZE	GEAR DEPTH (METERS)	TIME OF TOW	LATITUDE	LONGITUDE	BOTTOM DEPTH(M)
80	26	03	17	6	80	98	4	0471	40	0927	43 50	61 27	047

SPECIES	SIZE	NO.CAUGHT
ARROW WORMS (PHYLUM CHAETOGNATHA)	INVERT.	COMMON
ATLANTIC COD (GADUS MORHUA)	%JUVENILE%	000001
ATLANTIC COD (GADUS MORHUA)	%LARVAE%	000011
HADDOCK (MELANOGRAMMUS AEGLEFINUS)	%LARVAE%	000010
WHITE HAKE (UROPHYCIS TENUIS)	%JUVENILE%	000001
REDFISH (SEBASTES TOTAL, UNSEPARATED)	%LARVAE%	000005
AMERICAN PLAICE (HIPPOGLOSSOIDES PLATESSOIDES)	%LARVAE%	000018

(PLEURONECTIDAE)		
FISH (UNIDENTIFIED LARVAE)	#LARVAE#	000001
BRISTLE WORMS CL.(POLYCHAETA)	#LARVAE#	000002
ROUND WORMS (NEMATODA)	INVERT.	PRES.
COMB JELLIES (PHYLUM CTENOPHORA) UNID	INVERT.	PRES.
	INVERT.	PRES.
SEAWEED, KELP, ALGEA	INVERT.	ABUND.
JELLYFISHES CL.(SCYPHOZOA)	INVERT.	PRES.
KRILL SHRIMP O.(EUPHAUSIACEA)	INVERT.	VERY A
SEA BUTTERFLIES S.CL.(OPISTHOBRANCHIA/ PTEROPODA)	INVERT.	COMMON
RADIATED SHANNY (LUMARIA SUBBIFURCATA)	#LARVAE#	000001
BEACH FLEAS, SCUDS, ETC... O.(AMPHIPODA)	INVERT.	PRES.
S.CL.(COPEPODA)	INVERT.	VERY A

HUNTSMAN NO. H09454

SEQ. SET	STATION LINE	NO.	DATE D	M	Y	GEAR	TYPE TOW	MESH SIZE	GEAR DEPTH (METERS)	TIME OF TOW	LATITUDE	LONGITUDE	BOTTOM DEPTH(M)
81	27	04	17	6	80	98	4	0471	40	1215	43 45	60 57	045

SPECIES	SIZE	NO.CAUGHT
ARROW WORMS (PHYLUM CHAETOGNATHA)	INVERT.	ABUND.
ATLANTIC COD (GADUS MORHUA)	#JUVENILE#	000002
ATLANTIC COD (GADUS MORHUA)	#LARVAE#	000074
HADDOCK (MELANOGRAMMUS AEGLEFINUS)	#LARVAE#	000004
REDFISH (SEBASTES TOTAL, UNSEPARATED)	#LARVAE#	000001
AMERICAN PLAICE (HIPPOGLOSSOIDES PLATESSOIDES)	#LARVAE#	000071
YELLOWTAIL FLOUNDER (LIMANDA FERRUGINEA)	#LARVAE#	000001
FISH (UNIDENTIFIED LARVAE)	#LARVAE#	000003
SHRIMPS O.(DECAPODA)	INVERT.	COMMON
BRISTLE WORMS CL.(POLYCHAETA)	INVERT.	PRES.
COMB JELLIES (PHYLUM CTENOPHORA) UNID	INVERT.	COMMON
SEAWEED, KELP, ALGEA	INVERT.	PRES.
CL.(HYDROZOA)	INVERT.	ABUND.
MONKFISH (LOPHIUS AMERICANUS)	#JUVENILE#	000001
SQUIDS AND OCTOPUSES CL.(CEPHALOPODA)	INVERT.	PRES.
JELLYFISHES CL.(SCYPHOZOA)	INVERT.	PRES.
KRILL SHRIMP O.(EUPHAUSIACEA)	INVERT.	VERY A
SEA BUTTERFLIES S.CL.(OPISTHOBRANCHIA/ PTEROPODA)	INVERT.	VERY A
SAND LANCES UNIDENTIFIED (AMMODYTES)	#JUVENILE#	000003
SAND LANCES UNIDENTIFIED (AMMODYTES)	#LARVAE#	000007
UNIDENTIFIED EELS (ANGUILLOIDEI S.O.)	#LARVAE#	000001
BEACH FLEAS, SCUDS, ETC... O.(AMPHIPODA)	INVERT.	ABUND.
S.CL.(COPEPODA)	INVERT.	VERY A

HUNTSMAN NO. H09455

SEQ. SET	STATION LINE	NO.	DATE D	M	Y	GEAR	TYPE TOW	MESH SIZE	GEAR DEPTH (METERS)	TIME OF TOW	LATITUDE	LONGITUDE	BOTTOM DEPTH(M)
82	27	05	17	6	80	98	4	0471	200	1547	43 21	60 32	458

SPECIES	SIZE	NO.CAUGHT
MOLLUSKS (PHYLUM MOLLUSCA)	INVERT.	COMMON
ARROW WORMS (PHYLUM CHAETOGNATHA)	INVERT.	VERY A
ATLANTIC COD (GADUS MORHUA)	#LARVAE#	000001
SHRIMPS O.(DECAPODA)	INVERT.	COMMON
BRISTLE WORMS CL.(POLYCHAETA)	INVERT.	ABUND.
COMB JELLIES (PHYLUM CTENOPHORA) UNID	INVERT.	PRES.
(SVETOVIDOVIA SP.)	#JUVENILE#	000001
CL.(HYDROZOA)	INVERT.	VERY A
SQUIDS AND OCTOPUSES CL.(CEPHALOPODA)	INVERT.	PRES.
JELLYFISHES CL.(SCYPHOZOA)	INVERT.	PRES.
KRILL SHRIMP O.(EUPHAUSIACEA)	INVERT.	VERY A
SEA BUTTERFLIES S.CL.(OPISTHOBRANCHIA/ PTEROPODA)	INVERT.	PRES.
UNIDENTIFIED EELS (ANGUILLOIDEI S.O.)	#LARVAE#	000001
S.CL.(OSTRACODA)	INVERT.	PRES.
S.(SIPHONOPHORA)	INVERT.	VERY A
BEACH FLEAS, SCUDS, ETC... O.(AMPHIPODA)	INVERT.	COMMON
S.CL.(COPEPODA)	INVERT.	VERY A

HUNTSMAN NO. H09456

SEQ. SET	STATION LINE	NO.	DATE D	M	Y	GEAR	TYPE TOW	MESH SIZE	GEAR DEPTH (METERS)	TIME OF TOW	LATITUDE	LONGITUDE	BOTTOM DEPTH(M)
83	25	06	17	6	80	98	4	0471	209	1859	43 05	60 54	998

SPECIES	SIZE	NO.CAUGHT
ARROW WORMS (PHYLUM CHAETOGNATHA)	INVERT.	VERY A
FISH (UNIDENTIFIED LARVAE)	#LARVAE#	000002
BRISTLE WORMS CL.(POLYCHAETA)	INVERT.	COMMON
CL.(HYDROZOA)	INVERT.	VERY A
JELLYFISHES CL.(SCYPHOZOA)	INVERT.	PRES.
KRILL SHRIMP O.(EUPHAUSIACEA)	INVERT.	VERY A
SEA BUTTERFLIES S.CL.(OPISTHOBRANCHIA/ PTEROPODA)	INVERT.	PRES.
UNIDENTIFIED EELS (ANGUILLOIDEI S.O.)	#LARVAE#	000001
S.CL.(OSTRACODA)	INVERT.	PRES.
S.(SIPHONOPHORA)	INVERT.	ABUND.
BEACH FLEAS, SCUDS, ETC... O.(AMPHIPODA)	INVERT.	COMMON
S.CL.(COPEPODA)	INVERT.	VERY A

HUNTSMAN NO. H09457

SEQ. SET	STATION LINE NO.	DATE D M Y	GEAR	TYPE TOW	MESH SIZE	GEAR DEPTH (METERS)	TIME OF TOW	LATITUDE	LONGITUDE	BOTTOM DEPTH(M)
84	25 05	17 6 80	98	4	0471	219	2115	43 13	61 11	312

SPECIES	SIZE	NO.CAUGHT
MOLLUSKS (PHYLUM MOLLUSCA)	INVERT.	COMMON
ARROW WORMS (PHYLUM CHAETOGNATHA)	INVERT.	COMMON
REDFISH (SEBASTES TOTAL, UNSEPARATED)	*LARVAE*	000003
FISH (UNIDENTIFIED LARVAE)	*LARVAE*	000001
SHRIMPS O.(DECAPODA)	INVERT.	COMMON
BRISTLE WORMS CL.(POLYCHAETA)	INVERT.	PRES.
MULLER'S PEARLSIDES (MAUROLICUS MUELLERI)	*JUVENILE*	000001
SPOTTED LANTERNFISH (MYCTOPHUM PUNCTATUM)	*ADULT*	000006
SEAWEED, KELP, ALGEA	INVERT.	ABUND.
(MONOLENE ANTILLARUM)	*JUVENILE*	000001
CL.(HYDROZOA)	INVERT.	COMMON
KRILL SHRIMP O.(EUPHAUSIACEA)	INVERT.	VERY A
SEA BUTTERFLIES S.CL.(OPISTHOBRANCHIA/ PTEROPODA)	INVERT.	PRES.
S.CL.(OSTRACODA)	INVERT.	PRES.
O.(SIPHONOPHORA)	INVERT.	PRES.
BEACH FLEAS, SCUDS, ETC... O.(AMPHIPODA)	INVERT.	ABUND.
S.CL.(COPEPODA)	INVERT.	VERY A
O.(ISOPODA) UNID	INVERT.	PRES.

HUNTSMAN NO. H09458

SEQ. SET	STATION LINE NO.	DATE D M Y	GEAR	TYPE TOW	MESH SIZE	GEAR DEPTH (METERS)	TIME OF TOW	LATITUDE	LONGITUDE	BOTTOM DEPTH(M)
85	24 04	17 6 80	98	4	0471	74	2328	43 12	61 27	086

SPECIES	SIZE	NO.CAUGHT
ARROW WORMS (PHYLUM CHAETOGNATHA)	INVERT.	ABUND.
REDFISH (SEBASTES TOTAL, UNSEPARATED)	*LARVAE*	000001
SHRIMPS O.(DECAPODA)	INVERT.	COMMON
LANTERNFISH (MYCTOPHIDAE)	*ADULT*	000001
SEAWEED, KELP, ALGEA	INVERT.	VERY A
WATER FLEAS O.(CLADOCERA)	INVERT.	PRES.
LAND INSECTS CL.(INSECTA)	INVERT.	PRES.
SQUIDS AND OCTOPUSES CL.(CEPHALOPODA)	INVERT.	PRES.
KRILL SHRIMP O.(EUPHAUSIACEA)	INVERT.	VERY A
SEA BUTTERFLIES S.CL.(OPISTHOBRANCHIA/ PTEROPODA)	INVERT.	COMMON
UNIDENTIFIED EELS (ANGUILLOIDEI S.O.)	*LARVAE*	000001
O.(SIPHONOPHORA)	INVERT.	ABUND.
BEACH FLEAS, SCUDS, ETC... O.(AMPHIPODA)	INVERT.	PRES.
S.CL.(COPEPODA)	INVERT.	VERY A

HUNTSMAN NO. H09459

SEQ. SET	STATION LINE NO.	DATE D M Y	GEAR	TYPE TOW	MESH SIZE	GEAR DEPTH (METERS)	TIME OF TOW	LATITUDE	LONGITUDE	BOTTOM DEPTH(M)
86	25 04	18 6 80	98	4	0471	55	0210	43 31	61 30	060

SPECIES	SIZE	NO.CAUGHT
MOLLUSKS (PHYLUM MOLLUSCA)	INVERT.	PRES.
ARROW WORMS (PHYLUM CHAETOGNATHA)	INVERT.	VERY A
ATLANTIC COD (GADUS MORHUA)	*LARVAE*	000002
REDFISH (SEBASTES TOTAL, UNSEPARATED)	*LARVAE*	000001
AMERICAN PLAICE (HIPPOGLOSSOIDES PLATESSOIDES)	*LARVAE*	000007
SHRIMPS O.(DECAPODA)	INVERT.	ABUND.
COMB JELLIES (PHYLUM CTENOPHORA) UNID	INVERT.	COMMON
SEAWEED, KELP, ALGEA	INVERT.	VERY A
CL.(HYDROZOA)	INVERT.	VERY A
JELLYFISHES CL.(SCYPHOZOA)	INVERT.	PRES.
SEASNAIL (LIPARIS UNID.)	*LARVAE*	000002
KRILL SHRIMP O.(EUPHAUSIACEA)	INVERT.	VERY A
SEA BUTTERFLIES S.CL.(OPISTHOBRANCHIA/ PTEROPODA)	INVERT.	ABUND.
O.(SIPHONOPHORA)	INVERT.	COMMON
BUTTERFISH (PEPRILUS TRIACANTHUS)	*JUVENILE*	000001
BEACH FLEAS, SCUDS, ETC... O.(AMPHIPODA)	INVERT.	ABUND.
S.CL.(COPEPODA)	INVERT.	VERY A

HUNTSMAN NO. H09460

SEQ. SET	STATION LINE NO.	DATE D M Y	GEAR	TYPE TOW	MESH SIZE	GEAR DEPTH (METERS)	TIME OF TOW	LATITUDE	LONGITUDE	BOTTOM DEPTH(M)
87	25 02	18 6 80	98	4	0471	114	0706	43 56	62 05	125

SPECIES	SIZE	NO.CAUGHT
MOLLUSKS (PHYLUM MOLLUSCA)	INVERT.	COMMON
ARROW WORMS (PHYLUM CHAETOGNATHA)	INVERT.	COMMON
ATLANTIC COD (GADUS MORHUA)	*LARVAE*	000009
HADDOCK (MELANOGRAMMUS AEGLEFINUS)	*JUVENILE*	000014
HADDOCK (MELANOGRAMMUS AEGLEFINUS)	*LARVAE*	000040
REDFISH (SEBASTES TOTAL, UNSEPARATED)	*LARVAE*	000019
AMERICAN PLAICE (HIPPOGLOSSOIDES PLATESSOIDES)	*LARVAE*	000004
WITCH FLOUNDER (GLYPTOCEPHALUS CYNOGLOSSUS)	*LARVAE*	000001
(PLEURONECTIDAE)	*LARVAE*	000001
FISH (UNIDENTIFIED LARVAE)	*LARVAE*	000008

SPECIES	SIZE	NO.CAUGHT
BRISTLE WORMS CL.(POLYCHAETA)	INVERT.	COMMON
COMB JELLIES (PHYLUM CTENOPHORA) UNID	INVERT.	PRES.
ALLIGATORFISH (ASPIDOPHOROIDES MONOPTERYGIUS)	#JUVENILE#	000001
CL.(HYDROZOA)	INVERT.	PRES.
JELLYFISHES CL.(SCYPHOZOA)	INVERT.	PRES.
KRILL SHRIMP O.(EUPHAUSIACEA)	INVERT.	VERY A
SEA BUTTERFLIES S.CL.(OPISTHOBRANCHIA/ PTEROPODA)	INVERT.	ABUND.
S.CL.(OSTRACODA)	INVERT.	PRES.
BEACH FLEAS, SCUDS, ETC... O.(AMPHIPODA)	INVERT.	COMMON
S.CL.(COPEPODA)	INVERT.	VERY A

HUNTSMAN NO. H09461

SEQ. SET	STATION LINE	STATION NO.	DATE D	M	Y	GEAR	TYPE TOW	MESH SIZE	GEAR DEPTH (METERS)	TIME OF TOW	LATITUDE	LONGITUDE	BOTTOM DEPTH(M)
88	24	02	18	6	80	98	4	0471	147	0912	43 52	62 23	144

SPECIES	SIZE	NO.CAUGHT
MOLLUSKS (PHYLUM MOLLUSCA)	INVERT.	PRES.
ARROW WORMS (PHYLUM CHAETOGNATHA)	INVERT.	COMMON
HADDOCK (MELANOGRAMMUS AEGLEFINUS)	#LARVAE#	000019
REDFISH (SEBASTES TOTAL, UNSEPARATED)	#LARVAE#	000006
AMERICAN PLAICE (HIPPOGLOSSOIDES PLATESSOIDES)	#LARVAE#	000001
SHRIMPS O.(DECAPODA)	INVERT.	COMMON
BRISTLE WORMS CL.(POLYCHAETA)	INVERT.	COMMON
COMB JELLIES (PHYLUM CTENOPHORA) UNID	INVERT.	PRES.
SEAWEED, KELP, ALGEA	INVERT.	VERY A
CL.(HYDROZOA)	INVERT.	COMMON
JELLYFISHES CL.(SCYPHOZOA)	INVERT.	PRES.
KRILL SHRIMP O.(EUPHAUSIACEA)	INVERT.	VERY A
SEA BUTTERFLIES S.CL.(OPISTHOBRANCHIA/ PTEROPODA)	INVERT.	ABUND.
O.(SIPHONOPHORA)	INVERT.	COMMON
BEACH FLEAS, SCUDS, ETC... O.(AMPHIPODA)	INVERT.	COMMON
S.CL.(COPEPODA)	INVERT.	VERY A

HUNTSMAN NO. H09463

SEQ. SET	STATION LINE	STATION NO.	DATE D	M	Y	GEAR	TYPE TOW	MESH SIZE	GEAR DEPTH (METERS)	TIME OF TOW	LATITUDE	LONGITUDE	BOTTOM DEPTH(M)
90	22	04	18	6	80	98	4	0471	89	1443	43 34	62 39	095

SPECIES	SIZE	NO.CAUGHT
ARROW WORMS (PHYLUM CHAETOGNATHA)	INVERT.	ABUND.
ATLANTIC COD (GADUS MORHUA)	#LARVAE#	000003
HADDOCK (MELANOGRAMMUS AEGLEFINUS)	#JUVENILE#	000001
HADDOCK (MELANOGRAMMUS AEGLEFINUS)	#LARVAE#	000026
REDFISH (SEBASTES TOTAL, UNSEPARATED)	#LARVAE#	000004
AMERICAN PLAICE (HIPPOGLOSSOIDES PLATESSOIDES)	#LARVAE#	000003
SHRIMPS O.(DECAPODA)	INVERT.	COMMON
BRISTLE WORMS CL.(POLYCHAETA)	INVERT.	PRES.
COMB JELLIES (PHYLUM CTENOPHORA) UNID	INVERT.	COMMON
SEAWEED, KELP, ALGEA	INVERT.	ABUND.
CL.(HYDROZOA)	INVERT.	ABUND.
KRILL SHRIMP O.(EUPHAUSIACEA)	INVERT.	VERY A
SEA BUTTERFLIES S.CL.(OPISTHOBRANCHIA/ PTEROPODA)	INVERT.	COMMON
RADIATED SHANNY (ULVARIA SUBBIFURCATA)	#LARVAE#	000001
S.CL.(OSTRACODA)	INVERT.	PRES.
O.(SIPHONOPHORA)	INVERT.	COMMON
BEACH FLEAS, SCUDS, ETC... O.(AMPHIPODA)	INVERT.	COMMON
INVERTEBRATE CHORATES AND TUNICATES (PHYLUM CHORDATA)	INVERT.	PRES.
APPENDICULARIANS CL.(LARVACEA)	INVERT.	ABUND.
S.CL.(COPEPODA)	INVERT.	VERY A

HUNTSMAN NO. H09464

SEQ. SET	STATION LINE	STATION NO.	DATE D	M	Y	GEAR	TYPE TOW	MESH SIZE	GEAR DEPTH (METERS)	TIME OF TOW	LATITUDE	LONGITUDE	BOTTOM DEPTH(M)
91	22	05	18	6	80	98	4	0471	74	1718	43 27	62 28	080

SPECIES	SIZE	NO.CAUGHT
ARROW WORMS (PHYLUM CHAETOGNATHA)	INVERT.	ABUND.
ATLANTIC COD (GADUS MORHUA)	#LARVAE#	000001
HADDOCK (MELANOGRAMMUS AEGLEFINUS)	#JUVENILE#	000002
HADDOCK (MELANOGRAMMUS AEGLEFINUS)	#LARVAE#	000018
REDFISH (SEBASTES TOTAL, UNSEPARATED)	#LARVAE#	000017
AMERICAN PLAICE (HIPPOGLOSSOIDES PLATESSOIDES)	#LARVAE#	000002
WITCH FLOUNDER (GLYPTOCEPHALUS CYNOGLOSSUS)	#LARVAE#	000009
FISH (UNIDENTIFIED LARVAE)	#LARVAE#	000001
SHRIMPS O.(DECAPODA)	INVERT.	COMMON
BRISTLE WORMS CL.(POLYCHAETA)	INVERT.	PRES.
SEAWEED, KELP, ALGEA	INVERT.	COMMON
KRILL SHRIMP O.(EUPHAUSIACEA)	INVERT.	VERY A
SEA BUTTERFLIES S.CL.(OPISTHOBRANCHIA/ PTEROPODA)	INVERT.	VERY A
SAND LANCES UNIDENTIFIED (AMMODYTES)	#JUVENILE#	000001
O.(SIPHONOPHORA)	INVERT.	COMMON
BEACH FLEAS, SCUDS, ETC... O.(AMPHIPODA)	INVERT.	COMMON
S.CL.(COPEPODA)	INVERT.	VERY A

HUNTSMAN NO. H09465

SEQ. SET	STATION LINE	NO.	DATE D	M	Y	GEAR	TYPE TOW	MESH SIZE	GEAR DEPTH (METERS)	TIME OF TOW	LATITUDE	LONGITUDE	BOTTOM DEPTH(M)
92	22	06	18	6	80	98	4	0471	87	1914	43 22	62 21	091

SPECIES	SIZE	NO.CAUGHT
ARROW WORMS (PHYLUM CHAETOGNATHA)	INVERT.	ABUND.
ATLANTIC COD (GADUS MORHUA)	#LARVAE#	000002
HADDOCK (MELANOGRAMMUS AEGLEFINUS)	#JUVENILE#	000001
HADDOCK (MELANOGRAMMUS AEGLEFINUS)	#LARVAE#	000005
WHITE HAKE (UROPHYCIS TENUIS)	#JUVENILE#	000001
REDFISH (SEBASTES TOTAL, UNSEPARATED)	#LARVAE#	000001
AMERICAN PLAICE (HIPPOGLOSSOIDES PLATESSOIDES)	#LARVAE#	000001
WITCH FLOUNDER (GLYPTOCEPHALUS CYNOGLOSSUS)	#LARVAE#	000007
FISH (UNIDENTIFIED LARVAE)	#LARVAE#	000001
SHRIMPS O.(DECAPODA)	INVERT.	ABUND.
BRISTLE WORMS CL.(POLYCHAETA)	INVERT.	PRES.
SEAWEED, KELP, ALGEA CL.(HYDROZOA)	INVERT.	COMMON
KRILL SHRIMP O.(EUPHAUSIACEA)	INVERT.	COMMON
SEA BUTTERFLIES S.CL.(OPISTHOBRANCHIA/ PTEROPODA)	INVERT.	ABUND.
RAIATED SHANNY (ULVARIA SUBBIFURCATA)	INVERT.	VERY A
O.(SIPHONOPHORA)	#LARVAE#	000002
BEACH FLEAS, SCUDS, ETC... O.(AMPHIPODA)	INVERT.	COMMON
S.CL.(COPEPODA)	INVERT.	ABUND.
	INVERT.	VERY A

HUNTSMAN NO. H09466

SEQ. SET	STATION LINE	NO.	DATE D	M	Y	GEAR	TYPE TOW	MESH SIZE	GEAR DEPTH (METERS)	TIME OF TOW	LATITUDE	LONGITUDE	BOTTOM DEPTH(M)
93	22	07	18	6	80	98	4	0471	89	2153	43 14	62 90	095

SPECIES	SIZE	NO.CAUGHT
MOLLUSKS (PHYLUM MOLLUSCA)	INVERT.	PRES.
ARROW WORMS (PHYLUM CHAETOGNATHA)	INVERT.	ABUND.
REDFISH (SEBASTES TOTAL, UNSEPARATED)	#LARVAE#	000003
SHRIMPS O.(DECAPODA)	INVERT.	COMMON
BRISTLE WORMS CL.(POLYCHAETA)	INVERT.	PRES.
SEAWEED, KELP, ALGEA CL.(HYDROZOA)	INVERT.	VERY A
KRILL SHRIMP O.(EUPHAUSIACEA)	INVERT.	COMMON
SEA BUTTERFLIES S.CL.(OPISTHOBRANCHIA/ PTEROPODA)	INVERT.	VERY A
BEACH FLEAS, SCUDS, ETC... O.(AMPHIPODA)	INVERT.	COMMON
APPENDIULARIANS CL.(LARVACEA)	INVERT.	COMMON
S.CL.(COPEPODA)	INVERT.	VERY A

HUNTSMAN NO. H09467

SEQ. SET	STATION LINE	NO.	DATE D	M	Y	GEAR	TYPE TOW	MESH SIZE	GEAR DEPTH (METERS)	TIME OF TOW	LATITUDE	LONGITUDE	BOTTOM DEPTH(M)
94	23	03	18	6	80	98	4	0471	80	2355	43 20	62 00	091

SPECIES	SIZE	NO.CAUGHT
ARROW WORMS (PHYLUM CHAETOGNATHA)	INVERT.	COMMON
ATLANTIC COD (GADUS MORHUA)	#LARVAE#	000001
REDFISH (SEBASTES TOTAL, UNSEPARATED)	#LARVAE#	000003
AMERICAN PLAICE (HIPPOGLOSSOIDES PLATESSOIDES)	#LARVAE#	000001
BRISTLE WORMS CL.(POLYCHAETA)	INVERT.	PRES.
COMB JELLIES (PHYLUM CTENOPHORA) UNID	INVERT.	PRES.
GLACIER LANTERNFISH (BENTHOSEMA GLACIALE)	#LARVAE#	000001
SEAWEED, KELP, ALGEA CL.(HYDROZOA)	INVERT.	VERY A
KRILL SHRIMP O.(EUPHAUSIACEA)	INVERT.	COMMON
SEA BUTTERFLIES S.CL.(OPISTHOBRANCHIA/ PTEROPODA)	INVERT.	VERY A
UNIDENTIFIED EELS (ANGUILLOIDEI S.O.)	INVERT.	ABUND.
O.(SIPHONOPHORA)	#LARVAE#	000001
BUTTERFISH (PEPRILUS TRIACANTHUS)	INVERT.	PRES.
BEACH FLEAS, SCUDS, ETC... O.(AMPHIPODA)	#JUVENILE#	000001
APPENDIULARIANS CL.(LARVACEA)	INVERT.	COMMON
S.CL.(COPEPODA)	INVERT.	ABUND.
	INVERT.	VERY A

HUNTSMAN NO. H09468

SEQ. SET	STATION LINE	NO.	DATE D	M	Y	GEAR	TYPE TOW	MESH SIZE	GEAR DEPTH (METERS)	TIME OF TOW	LATITUDE	LONGITUDE	BOTTOM DEPTH(M)
95	23	04	19	6	80	98	4	0471	200	0341	43 01	61 40	300

SPECIES	SIZE	NO.CAUGHT
MOLLUSKS (PHYLUM MOLLUSCA)	INVERT.	PRES.
ARROW WORMS (PHYLUM CHAETOGNATHA)	INVERT.	ABUND.
REDFISH (SEBASTES TOTAL, UNSEPARATED)	#LARVAE#	000001
BRISTLE WORMS CL.(POLYCHAETA)	INVERT.	PRES.
COMB JELLIES (PHYLUM CTENOPHORA) UNID	INVERT.	COMMON
SEAWEED, KELP, ALGEA CL.(HYDROZOA)	INVERT.	PRES.
JELLYFISHES CL.(SCYPHOZOA)	INVERT.	COMMON
KRILL SHRIMP O.(EUPHAUSIACEA)	INVERT.	PRES.
	INVERT.	VERY A

SEA BUTTERFLIES S.CL.(OPISTHOBRANCHIA/ PTEROPODA)	INVERT..	COMMON
S.CL.(OSTRACODA)	INVERT.	PRES.
O.(SIPHONOPHORA)	INVERT.	PRES.
S.CL.(COPEPODA)	INVERT.	ABUND.

HUNTSMAN NO. H09469

SEQ. SET	STATION LINE NO.	DATE D M Y	GEAR	TYPE TOW	MESH SIZE	GEAR DEPTH (METERS)	TIME OF TOW	LATITUDE	LONGITUDE	BOTTOM DEPTH(M)
96	22 38	19 6 80	98	4	0471	110	0813	43 01	62 04	119

SPECIES	SIZE	NO.CAUGHT
ATLANTIC COD (GADUS MORHUA)	#LARVAE#	000003
AMERICAN PLAICE (HIPPOGLOSSOIDES PLATESSOIDES)	#LARVAE#	000001
SHRIMPS O.(DECAPODA)	INVERT.	COMMON
BRISTLE WORMS CL.(POLYCHAETA)	INVERT.	COMMON
LANTERNFISH (MYCTOPHIDAE)	#LARVAE#	000002
SEAWEED, KELP, ALGEA	INVERT.	ABUND.
CL.(HYDROZOA)	INVERT.	ABUND.
MONKFISH (LOPHIUS AMERICANUS)	#LARVAE#	000001
SQUIDS AND OCTOPUSES CL.(CEPHALOPODA)	INVERT.	PRES.
KRILL SHRIMP O.(EUPHAUSIACEA)	INVERT.	VERY A
SEA BUTTERFLIES S.CL.(OPISTHOBRANCHIA/ PTEROPODA)	INVERT.	COMMON
O.(SIPHONOPHORA)	INVERT.	ABUND.
BEACH FLEAS, SCUDS, ETC... O.(AMPHIPODA)	INVERT.	COMMON
S.CL.(COPEPODA)	INVERT.	VERY A

HUNTSMAN NO. H09470

SEQ. SET	STATION LINE NO.	DATE D M Y	GEAR	TYPE TOW	MESH SIZE	GEAR DEPTH (METERS)	TIME OF TOW	LATITUDE	LONGITUDE	BOTTOM DEPTH(M)
97	21 07	19 6 80	98	4	0471	180	0917	42 53	62 16	537

SPECIES	SIZE	NO.CAUGHT
ARROW WORMS (PHYLUM CHAETOGNATHA)	INVERT.	COMMON
REDFISH (SEBASTES TOTAL, UNSEPARATED)	#LARVAE#	000005
SHRIMPS O.(DECAPODA)	INVERT.	COMMON
GLACIER LANTERNFISH (BENTHOSEMA GLACIALE)	#LARVAE#	000001
CL.(HYDROZOA)	INVERT.	VERY A
SQUIDS AND OCTOPUSES CL.(CEPHALOPODA)	INVERT.	PRES.
KRILL SHRIMP O.(EUPHAUSIACEA)	INVERT.	ABUND.
SEA BUTTERFLIES S.CL.(OPISTHOBRANCHIA/ PTEROPODA)	INVERT.	COMMON
O.(SIPHONOPHORA)	INVERT.	VERY A
BEACH FLEAS, SCUDS, ETC... O.(AMPHIPODA)	INVERT.	COMMON
S.CL.(COPEPODA)	INVERT.	VERY A

HUNTSMAN NO. H09471

SEQ. SET	STATION LINE NO.	DATE D M Y	GEAR	TYPE TOW	MESH SIZE	GEAR DEPTH (METERS)	TIME OF TOW	LATITUDE	LONGITUDE	BOTTOM DEPTH(M)
98	20 04	19 6 80	98	4	0471	180	1120	42 55	62 29	597

SPECIES	SIZE	NO.CAUGHT
ARROW WORMS (PHYLUM CHAETOGNATHA)	INVERT.	ABUND.
REDFISH (SEBASTES TOTAL, UNSEPARATED)	#JUVENILE#	000001
REDFISH (SEBASTES TOTAL, UNSEPARATED)	#LARVAE#	000005
FISH (UNIDENTIFIED LARVAE)	#LARVAE#	000002
SHRIMPS O.(DECAPODA)	INVERT.	COMMON
BRISTLE WORMS CL.(POLYCHAETA)	INVERT.	COMMON
LANTERNFISH (MYCTOPHIDAE)	#LARVAE#	000005
CL.(HYDROZOA)	INVERT.	PRES.
MONKFISH (LOPHIUS AMERICANUS)	#LARVAE#	000001
SQUIDS AND OCTOPUSES CL.(CEPHALOPODA)	INVERT.	PRES.
JELLYFISHES CL.(SCYPHOZOA)	INVERT.	PRES.
KRILL SHRIMP O.(EUPHAUSIACEA)	INVERT.	VERY A
SEA BUTTERFLIES S.CL.(OPISTHOBRANCHIA/ PTEROPODA)	INVERT.	COMMON
O.(SIPHONOPHORA)	INVERT.	COMMON
BEACH FLEAS, SCUDS, ETC... O.(AMPHIPODA)	INVERT.	COMMON
S.CL.(COPEPODA)	INVERT.	VERY A

HUNTSMAN NO. H09474

SEQ. SET	STATION LINE NO.	DATE D M Y	GEAR	TYPE TOW	MESH SIZE	GEAR DEPTH (METERS)	TIME OF TOW	LATITUDE	LONGITUDE	BOTTOM DEPTH(M)
1	37 02	3 6 80	98	4	0471	114	1335	46 37	60 03	120

SPECIES	SIZE	NO.CAUGHT
ARROW WORMS (PHYLUM CHAETOGNATHA)	INVERT.	ABUND.
REDFISH (SEBASTES TOTAL, UNSEPARATED)	#LARVAE#	000015
SHRIMPS O.(DECAPODA)	INVERT.	ABUND.
BRISTLE WORMS CL.(POLYCHAETA)	INVERT.	PRES.
COMB JELLIES PHYLUM CTENOPHORA) AND	INVERT.	COMMON
CL.(HYDROZOA)	INVERT.	PRES.
KRILL SHRIMP O.(EUPHAUSIACEA)	INVERT.	COMMON
SEA BUTTERFLIES S.CL.(OPISTHOBRANCHIA/ PTEROPODA)	INVERT.	PRES.
SQUID SHRIMP, STOMPHUS FUNCTUS	#LARVAE#	000001
BEACH FLEAS, SCUDS, ETC... O.(AMPHIPODA)	INVERT.	COMMON
APPENDICULARIANS CL.(LARVACEA)	INVERT.	COMMON
S.CL.(COPEPODA)	INVERT.	VERY A

HUNTSMAN NO. H09375

SEQ. SET	STATION LINE NO.	DATE D M Y	GEAR	TYPE TOW	MESH SIZE	GEAR DEPTH (METERS)	TIME OF TOW	LATITUDE	LONGITUDE	BOTTOM DEPTH(M)
3	37 01	3 6 80	98	4	0471	99	1457	46 44	60 14	105

SPECIES	SIZE	NO.CAUGHT
ARROW WORMS (PHYLUM CHAETOGNATHA)	INVERT.	ABUND.
REDFISH (SEBASTES TOTAL, UNSEPARATED)	#LARVAE#	000009
SHRIMPS O.(DECAPODA)	INVERT.	COMMON
BRISTLE WORMS CL.(POLYCHAETA)	INVERT.	COMMON
COMB JELLIES (PHYLUM CTENOPHORA) UNID	INVERT.	COMMON
CL.(HYDROZOA)	INVERT.	COMMON
KRILL SHRIMP O.(EUPHAUSIACEA)	INVERT.	COMMON
SEA BUTTERFLIES S.CL.(OPISTHOBRANCHIA/ PTEROPODA)	INVERT.	COMMON
SAND LANCES UNIDENTIFIED (AMMODYTES)	#LARVAE#	000001
ARCTIC SHANNY (STICHAEUS PUNCTATUS)	#LARVAE#	000001
BEACH FLEAS, SCUDS, ETC... O.(AMPHIPODA)	INVERT.	COMMON
APPENDICULARIANS CL.(LARVACEA)	INVERT.	COMMON
S.CL.(COPEPODA)	INVERT.	VERY A

HUNTSMAN NO. H09376

SEQ. SET	STATION LINE NO.	DATE D M Y	GEAR	TYPE TOW	MESH SIZE	GEAR DEPTH (METERS)	TIME OF TOW	LATITUDE	LONGITUDE	BOTTOM DEPTH(M)
3	38 01	3 6 80	98	4	0471	154	1746	47 01	60 05	160

SPECIES	SIZE	NO.CAUGHT
MOLLUSKS (PHYLUM MOLLUSCA)	INVERT.	COMMON
ARROW WORMS (PHYLUM CHAETOGNATHA)	INVERT.	ABUND.
REDFISH (SEBASTES TOTAL, UNSEPARATED)	#LARVAE#	000032
FISH (UNIDENTIFIED LARVAE)	#LARVAE#	000001
SEAWEED, KELP, ALGEA	INVERT.	VERY A
WATER FLEAS O.(CLADOCERA)	INVERT.	COMMON
KRILL SHRIMP O.(EUPHAUSIACEA)	INVERT.	COMMON
SEA BUTTERFLIES S.CL.(OPISTHOBRANCHIA/ PTEROPODA)	INVERT.	COMMON
SAND LANCES UNIDENTIFIED (AMMODYTES)	#LARVAE#	000001
O.(SIPHONOPHORA)	INVERT.	COMMON
BEACH FLEAS, SCUDS, ETC... O.(AMPHIPODA)	INVERT.	COMMON
APPENDICULARIANS CL.(LARVACEA)	INVERT.	COMMON
S.CL.(COPEPODA)	INVERT.	VERY A

HUNTSMAN NO. H09377

SEQ. SET	STATION LINE NO.	DATE D M Y	GEAR	TYPE TOW	MESH SIZE	GEAR DEPTH (METERS)	TIME OF TOW	LATITUDE	LONGITUDE	BOTTOM DEPTH(M)
4	40 01	3 6 80	98	4	0471	200	2022	47 08	59 45	440

SPECIES	SIZE	NO.CAUGHT
ARROW WORMS (PHYLUM CHAETOGNATHA)	INVERT.	ABUND.
REDFISH (SEBASTES TOTAL, UNSEPARATED)	#LARVAE#	000340
FISH (UNIDENTIFIED LARVAE)	#LARVAE#	000005
SHRIMPS O.(DECAPODA)	INVERT.	PRES.
CL.(HYDROZOA)	INVERT.	ABUND.
KRILL SHRIMP O.(EUPHAUSIACEA)	INVERT.	COMMON
SEA BUTTERFLIES S.CL.(OPISTHOBRANCHIA/ PTEROPODA)	INVERT.	COMMON
SAND LANCES UNIDENTIFIED (AMMODYTES)	#LARVAE#	000001
SNAKEBLENNY (LUMPENUS LUMPRETAEFORMIS)	#LARVAE#	000001
O.(SIPHONOPHORA)	INVERT.	COMMON
BEACH FLEAS, SCUDS, ETC... O.(AMPHIPODA)	INVERT.	ABUND.
INVERTEBRATE CHORATES AND TUNICATES (PHYLUM CHORDATA)	INVERT.	ABUND.
APPENDICULARIANS CL.(LARVACEA)	INVERT.	VERY A
S.CL.(COPEPODA)	INVERT.	VERY A

HUNTSMAN NO. H09378

SEQ. SET	STATION LINE NO.	DATE D M Y	GEAR	TYPE TOW	MESH SIZE	GEAR DEPTH (METERS)	TIME OF TOW	LATITUDE	LONGITUDE	BOTTOM DEPTH(M)
5	38 03	3 6 80	98	4	0471	85	2331	46 40	59 37	095

SPECIES	SIZE	NO.CAUGHT
ARROW WORMS (PHYLUM CHAETOGNATHA)	INVERT.	VERY A
REDFISH (SEBASTES TOTAL, UNSEPARATED)	#LARVAE#	000026
ATLANTIC HERRING (CLUPEA HARENGUS HARENGUS)	#LARVAE#	000001
SHRIMPS O.(DECAPODA)	INVERT.	ABUND.
SEAWEED, KELP, ALGEA	INVERT.	ABUND.
CL.(HYDROZOA)	INVERT.	COMMON
KRILL SHRIMP O.(EUPHAUSIACEA)	INVERT.	VERY A
SEA BUTTERFLIES S.CL.(OPISTHOBRANCHIA/ PTEROPODA)	INVERT.	COMMON
SAND LANCES UNIDENTIFIED (AMMODYTES)	#LARVAE#	000001
SNAKEBLENNY (LUMPENUS LUMPRETAEFORMIS)	#LARVAE#	000001
BEACH FLEAS, SCUDS, ETC... O.(AMPHIPODA)	INVERT.	ABUND.
APPENDICULARIANS CL.(LARVACEA)	INVERT.	ABUND.
S.CL.(COPEPODA)	INVERT.	VERY A

HUNTSMAN NO. H09379

SEQ. SET	STATION LINE	NO.	DATE D	M	Y	GEAR	TYPE TOW	MESH SIZE	GEAR DEPTH (METERS)	TIME OF TOW	LATITUDE	LONGITUDE	BOTTOM DEPTH(M)
6	40	03	4	6	80	98	4	0471	200	0200	46 41	59 16	415

SPECIES	SIZE	NO.CAUGHT
ARROW WORMS (PHYLUM CHAETOGNATHA)	INVERT.	ABUND.
REDFISH (SEBASTES TOTAL, UNSEPARATED)	#LARVAE#	000133
SHRIMPS S.(DECAPODA)	INVERT.	ABUND.
SEAWEED, KELP, ALGEA	INVERT.	COMMON
CL.(HYDROZOA)	INVERT.	ABUND.
KRILL SHRIMP O.(EUPHAUSIACEA)	INVERT.	VERY A
SEA BUTTERFLIES S.CL.(OPISTHOBRANCHIA/ PTEROPODA)	INVERT.	VERY A
SAND LANCES UNIDENTIFIED (AMMODYTES)	#LARVAE#	000002
SNAKEBLENNY (LUMPENUS LUMPRETAEFORMIS)	#LARVAE#	000001
S.(SIPHONOPHORA)	INVERT.	COMMON
BEACH FLEAS, SCUDS, ETC... O.(AMPHIPODA)	INVERT.	ABUND.
APPENDICULARIANS CL.(LARVACEA)	INVERT.	VERY A
S.CL.(COPEPODA)	INVERT.	VERY A

HUNTSMAN NO. H09380

SEQ. SET	STATION LINE	NO.	DATE D	M	Y	GEAR	TYPE TOW	MESH SIZE	GEAR DEPTH (METERS)	TIME OF TOW	LATITUDE	LONGITUDE	BOTTOM DEPTH(M)
7	38	04	4	6	80	98	4	0471	145	0427	46 27	59 20	150

SPECIES	SIZE	NO.CAUGHT
ARROW WORMS (PHYLUM CHAETOGNATHA)	INVERT.	ABUND.
REDFISH (SEBASTES TOTAL, UNSEPARATED)	#LARVAE#	000020
ATLANTIC HERRING (CLUPEA HARENGUS HARENGUS)	#LARVAE#	000001
SEAWEED, KELP, ALGEA	INVERT.	ABUND.
CL.(HYDROZOA)	INVERT.	COMMON
KRILL SHRIMP O.(EUPHAUSIACEA)	INVERT.	VERY A
SEA BUTTERFLIES S.CL.(OPISTHOBRANCHIA/ PTEROPODA)	INVERT.	PRES.
BEACH FLEAS, SCUDS, ETC... O.(AMPHIPODA)	INVERT.	COMMON
S.CL.(COPEPODA)	INVERT.	VERY A

HUNTSMAN NO. H09381

SEQ. SET	STATION LINE	NO.	DATE D	M	Y	GEAR	TYPE TOW	MESH SIZE	GEAR DEPTH (METERS)	TIME OF TOW	LATITUDE	LONGITUDE	BOTTOM DEPTH(M)
8	40	04	4	6	80	98	4	0471	200	0710	46 27	58 54	393

SPECIES	SIZE	NO.CAUGHT
ARROW WORMS (PHYLUM CHAETOGNATHA)	INVERT.	VERY A
REDFISH (SEBASTES TOTAL, UNSEPARATED)	#LARVAE#	000002
BRISTLE WORMS CL.(POLYCHAETA)	INVERT.	PRES.
COMB JELLIES (PHYLUM CTENOPHORA) UNID	INVERT.	PRES.
KRILL SHRIMP O.(EUPHAUSIACEA)	INVERT.	VERY A
SEA BUTTERFLIES S.CL.(OPISTHOBRANCHIA/ PTEROPODA)	INVERT.	COMMON
SAND LANCES UNIDENTIFIED (AMMODYTES)	#LARVAE#	000001
SNAKEBLENNY (LUMPENUS LUMPRETAEFORMIS)	#JUVENILE#	000002
BEACH FLEAS, SCUDS, ETC... O.(AMPHIPODA)	INVERT.	COMMON
APPENDICULARIANS CL.(LARVACEA)	INVERT.	ABUND.
S.CL.(COPEPODA)	INVERT.	VERY A

HUNTSMAN NO. H09382

SEQ. SET	STATION LINE	NO.	DATE D	M	Y	GEAR	TYPE TOW	MESH SIZE	GEAR DEPTH (METERS)	TIME OF TOW	LATITUDE	LONGITUDE	BOTTOM DEPTH(M)
9	38	05	4	6	80	98	4	0471	59	1011	46 03	58 50	070

SPECIES	SIZE	NO.CAUGHT
ARROW WORMS (PHYLUM CHAETOGNATHA)	INVERT.	ABUND.
REDFISH (SEBASTES TOTAL, UNSEPARATED)	#LARVAE#	000027
BRISTLE WORMS CL.(POLYCHAETA)	INVERT.	PRES.
COMB JELLIES (PHYLUM CTENOPHORA) UNID	INVERT.	PRES.
SEAWEED, KELP, ALGEA	INVERT.	ABUND.
SHORTHORN SCULPIN (MYOXOCEPHALUS SCORPIUS)	#LARVAE#	000001
CL.(HYDROZOA)	INVERT.	ABUND.
KRILL SHRIMP O.(EUPHAUSIACEA)	INVERT.	COMMON
SEA BUTTERFLIES S.CL.(OPISTHOBRANCHIA/ PTEROPODA)	INVERT.	COMMON
S.(SIPHONOPHORA)	INVERT.	COMMON
BEACH FLEAS, SCUDS, ETC... O.(AMPHIPODA)	INVERT.	ABUND.
APPENDICULARIANS CL.(LARVACEA)	INVERT.	VERY A
S.CL.(COPEPODA)	INVERT.	VERY A

HUNTSMAN NO. H09383

SEQ. SET	STATION LINE	NO.	DATE D	M	Y	GEAR	TYPE TOW	MESH SIZE	GEAR DEPTH (METERS)	TIME OF TOW	LATITUDE	LONGITUDE	BOTTOM DEPTH(M)
10	40	05	4	6	80	98	4	0471	200	1059	46 10	58 29	373

SPECIES	SIZE	NO.CAUGHT
ARROW WORMS (PHYLUM CHAETOGNATHA)	INVERT.	ABUND.
REDFISH (SEBASTES TOTAL, UNSEPARATED)	#LARVAE#	000076
ATLANTIC WOLFFISH (ANARHICHAS LUPUS)	#LARVAE#	000001

FISH (UNIDENTIFIED LARVAE)	*LARVAE*	000001
SHRIMPS O.(DECAPODA)	INVERT.	COMMON
BRISTLE WORMS CL.(POLYCHAETA)	INVERT.	PRES.
SEAWEED, KELP, ALGEA	INVERT.	ABUND.
CL.(HYDROZOA)	INVERT.	VERY A
KRILL SHRIMP O.(EUPHAUSIACEA)	INVERT.	ABUND.
SEA BUTTERFLIES S.CL.(OPISTHOBRANCHIA/ PTEROPODA)	INVERT.	ABUND.
S.CL.(OSTRACODA)	INVERT.	COMMON
O.(SIPHONOPHORA)	INVERT.	COMMON
BEACH FLEAS, SCUDS, ETC... O.(AMPHIPODA)	INVERT.	ABUND.
APPENDICULARIANS CL.(LARVACEA)	INVERT.	VERY A
S.CL.(COPEPODA)	INVERT.	VERY A

HUNTSMAN NO. H09384

SEQ. SET	STATION LINE	NO.	DATE D	M	Y	GEAR	TYPE TOW	MESH SIZE	GEAR DEPTH (METERS)	TIME OF TOW	LATITUDE	LONGITUDE	BOTTOM DEPTH(M)
11	38	06	4	6	80	98	4	0471	129	1553	45 46	58 25	135

SPECIES	SIZE	NO.CAUGHT
ARROW WORMS (PHYLUM CHAETOGNATHA)	INVERT.	COMMON
REDFISH (SEBASTES TOTAL, UNSEPARATED)	*LARVAE*	000016
BRISTLE WORMS CL.(POLYCHAETA)	INVERT.	PRES.
CL.(HYDROZOA)	INVERT.	ABUND.
KRILL SHRIMP O.(EUPHAUSIACEA)	INVERT.	ABUND.
SEA BUTTERFLIES S.CL.(OPISTHOBRANCHIA/ PTEROPODA)	INVERT.	ABUND.
SAND LANCES UNIDENTIFIED (AMMODYTES)	*JUVENILE*	000004
O.(SIPHONOPHORA)	INVERT.	VERY A
BEACH FLEAS, SCUDS, ETC... O.(AMPHIPODA)	INVERT.	ABUND.
INVERTEBRATE CHORATES AND TUNICATES (PHYLUM CHORDATA)	INVERT.	COMMON
APPENDICULARIANS CL.(LARVACEA)	INVERT.	ABUND.
S.CL.(COPEPODA)	INVERT.	VERY A

HUNTSMAN NO. H09385

SEQ. SET	STATION LINE	NO.	DATE D	M	Y	GEAR	TYPE TOW	MESH SIZE	GEAR DEPTH (METERS)	TIME OF TOW	LATITUDE	LONGITUDE	BOTTOM DEPTH(M)
12	40	06	4	6	80	98	4	0471	M	1832	45 54	59 06	405

SPECIES	SIZE	NO.CAUGHT
ARROW WORMS (PHYLUM CHAETOGNATHA)	INVERT.	COMMON
REDFISH (SEBASTES TOTAL, UNSEPARATED)	*LARVAE*	000003
FISH (UNIDENTIFIED LARVAE)	*LARVAE*	000002
COMB JELLIES (PHYLUM CTENOPHORA) UNID	INVERT.	PRES.
SEAWEED, KELP, ALGEA	INVERT.	ABUND.
CL.(HYDROZOA)	INVERT.	COMMON
KRILL SHRIMP O.(EUPHAUSIACEA)	INVERT.	COMMON
SEA BUTTERFLIES S.CL.(OPISTHOBRANCHIA/ PTEROPODA)	INVERT.	PRES.
SAND LANCES UNIDENTIFIED (AMMODYTES)	*JUVENILE*	000002
SAND LANCES UNIDENTIFIED (AMMODYTES)	*LARVAE*	000018
O.(SIPHONOPHORA)	INVERT.	PRES.
BEACH FLEAS, SCUDS, ETC... O.(AMPHIPODA)	INVERT.	PRES.
INVERTEBRATE CHORATES AND TUNICATES (PHYLUM CHORDATA)	INVERT.	PRES.
APPENDICULARIANS CL.(LARVACEA)	INVERT.	COMMON
S.CL.(COPEPODA)	INVERT.	VERY A

HUNTSMAN NO. H09386

SEQ. SET	STATION LINE	NO.	DATE D	M	Y	GEAR	TYPE TOW	MESH SIZE	GEAR DEPTH (METERS)	TIME OF TOW	LATITUDE	LONGITUDE	BOTTOM DEPTH(M)
13	40	07	4	6	80	98	4	0471	200	2113	45 39	57 51	423

SPECIES	SIZE	NO.CAUGHT
ARROW WORMS (PHYLUM CHAETOGNATHA)	INVERT.	ABUND.
REDFISH (SEBASTES TOTAL, UNSEPARATED)	*LARVAE*	000126
ATLANTIC WOLFFISH (ANARHICHAS LUPUS)	*JUVENILE*	000002
SHRIMPS O.(DECAPODA)	INVERT.	COMMON
BRISTLE WORMS CL.(POLYCHAETA)	INVERT.	COMMON
CL.(HYDROZOA)	INVERT.	VERY A
KRILL SHRIMP O.(EUPHAUSIACEA)	INVERT.	VERY A
SEA BUTTERFLIES S.CL.(OPISTHOBRANCHIA/ PTEROPODA)	INVERT.	VERY A
AMERICAN EEL (ANGUILLA ROSTRATA)	*LARVAE*	000001
SAND LANCES UNIDENTIFIED (AMMODYTES)	*LARVAE*	000040
SNAKEBLENNY (LUMPENUS LUMPRETAEFORMIS)	*JUVENILE*	000003
WRYMOUTH (CRYPTACANTHODES MACULATUS)	*JUVENILE*	000001
O.(SIPHONOPHORA)	INVERT.	ABUND.

HUNTSMAN NO. H09472

SEQ. SET	STATION LINE	NO.	DATE D	M	Y	GEAR	TYPE TOW	MESH SIZE	GEAR DEPTH (METERS)	TIME OF TOW	LATITUDE	LONGITUDE	BOTTOM DEPTH(M)
99	21	06	19	6	80	98	4	0471	95	1404	43 11	62 30	100

SPECIES	SIZE	NO.CAUGHT
ARROW WORMS (PHYLUM CHAETOGNATHA)	INVERT.	COMMON
OFFSHORE HAKE (MERLUCCIUS ALBIDUS)	*LARVAE*	000002
REDFISH (SEBASTES TOTAL, UNSEPARATED)	*LARVAE*	000006
WITCH FLOUNDER (GLYPTOCEPHALUS CYNOGLOSSUS)	*LARVAE*	000001
SHRIMPS O.(DECAPODA)	INVERT.	COMMON

BRISTLE WORMS CL.(POLYCHAETA)	INVERT.	PRES.
COMB JELLIES (PHYLUM CTENOPHORA) UNID	INVERT.	COMMON
SEAWEED, KELP, ALGEA	INVERT.	VERY A
CL.(HYDROZOA)	INVERT.	ABUND.
KRILL SHRIMP O.(EUPHAUSIACEA)	INVERT.	VERY A
SEA BUTTERFLIES S.CL.(OPISTHOBRANCHIA/ PTEROPODA)	INVERT.	VERY A
O.(SIPHONOPHORA)	INVERT.	ABUND.
BEACH FLEAS, SCUDS, ETC... O.(AMPHIPODA)	INVERT.	COMMON
APPENDICULARIANS CL.(LARVACEA)	INVERT.	COMMON
S.CL.(COPEPODA)	INVERT.	VERY A
O.(ISOPODA) UNID	INVERT.	PRES.

HUNTSMAN NO. H09473

SEQ. SET	STATION LINE	STATION NO.	DATE D	M	Y	GEAR	TYPE TOW	MESH SIZE	GEAR DEPTH (METERS)	TIME OF TOW	LATITUDE	LONGITUDE	BOTTOM DEPTH(M)
100	21	05	19	6	80	98	4	0471	55	1704	43 20	62 43	090

SPECIES	SIZE	NO.CAUGHT
MOLLUSKS (PHYLUM MOLLUSCA)	INVERT.	COMMON
ARROW WORMS (PHYLUM CHAETOGNATHA)	INVERT.	ABUND.
ATLANTIC COD (GADUS MORHUA)	#JUVENILE#	000002
ATLANTIC COD (GADUS MORHUA)	#LARVAE#	000004
HADDOCK (MELANOGRAMMUS AEGLEFINUS)	#JUVENILE#	000005
HADDOCK (MELANOGRAMMUS AEGLEFINUS)	#LARVAE#	000035
TUSK (BROSME BROSME)	#LARVAE#	000001
REDFISH (SEBASTES TOTAL, UNSEPARATED)	#LARVAE#	000005
AMERICAN PLAICE (HIPPOGLOSSOIDES PLATESSOIDES)	#LARVAE#	000003
WITCH FLOUNDER (GLYPTOCEPHALUS CYNOGLOSSUS)	#LARVAE#	000010
FISH (UNIDENTIFIED LARVAE)	#LARVAE#	000004
SHRIMPS O.(DECAPODA)	INVERT.	COMMON
BRISTLE WORMS CL.(POLYCHAETA)	INVERT.	COMMON
COMB JELLIES (PHYLUM CTENOPHORA) UNID	INVERT.	PRES.
SEAWEED, KELP, ALGEA	INVERT.	COMMON
CL.(HYDROZOA)	INVERT.	ABUND.
JELLYFISHES CL.(SCYPHOZOA)	INVERT.	PRES.
KRILL SHRIMP O.(EUPHAUSIACEA)	INVERT.	VERY A
SEA BUTTERFLIES S.CL.(OPISTHOBRANCHIA/ PTEROPODA)	INVERT.	VERY A
SAND LANCES UNIDENTIFIED (AMMODYTES)	#LARVAE#	000001
RADIATED SHANNY (ULVARIA SUBBIFURCATA)	#LARVAE#	000007
UNIDENTIFIED EELS (ANGUILLOIDEI S.O.)	#LARVAE#	000002
O.(SIPHONOPHORA)	INVERT.	ABUND.
BUTTERFISH (PEPRILUS TRIACANTHUS)	#JUVENILE#	000001
BEACH FLEAS, SCUDS, ETC... O.(AMPHIPODA)	INVERT.	COMMON
S.CL.(COPEPODA)	INVERT.	VERY A

HUNTSMAN NO. H09474

SEQ. SET	STATION LINE	STATION NO.	DATE D	M	Y	GEAR	TYPE TOW	MESH SIZE	GEAR DEPTH (METERS)	TIME OF TOW	LATITUDE	LONGITUDE	BOTTOM DEPTH(M)
101	21	04	19	6	80	98	4	0471	132	2028	43 33	63 00	187

SPECIES	SIZE	NO.CAUGHT
MOLLUSKS (PHYLUM MOLLUSCA)	INVERT.	COMMON
ARROW WORMS (PHYLUM CHAETOGNATHA)	INVERT.	COMMON
ATLANTIC COD (GADUS MORHUA)	#JUVENILE#	000004
ATLANTIC COD (GADUS MORHUA)	#LARVAE#	000001
HADDOCK (MELANOGRAMMUS AEGLEFINUS)	#LARVAE#	000007
FISH (UNIDENTIFIED LARVAE)	#LARVAE#	000002
SHRIMPS O.(DECAPODA)	INVERT.	COMMON
BRISTLE WORMS CL.(POLYCHAETA)	INVERT.	PRES.
COMB JELLIES (PHYLUM CTENOPHORA) UNID	INVERT.	COMMON
SEAWEED, KELP, ALGEA	INVERT.	VERY A
CL.(HYDROZOA)	INVERT.	ABUND.
JELLYFISHES CL.(SCYPHOZOA)	INVERT.	PRES.
KRILL SHRIMP O.(EUPHAUSIACEA)	INVERT.	VERY A
SEA BUTTERFLIES S.CL.(OPISTHOBRANCHIA/ PTEROPODA)	INVERT.	PRES.
SAND LANCES UNIDENTIFIED (AMMODYTES)	#LARVAE#	000001
BEACH FLEAS, SCUDS, ETC... O.(AMPHIPODA)	INVERT.	COMMON
S.CL.(COPEPODA)	INVERT.	VERY A

HUNTSMAN NO. H09475

SEQ. SET	STATION LINE	STATION NO.	DATE D	M	Y	GEAR	TYPE TOW	MESH SIZE	GEAR DEPTH (METERS)	TIME OF TOW	LATITUDE	LONGITUDE	BOTTOM DEPTH(M)
102	21	03	19	6	80	98	4	0471	135	2250	43 41	63 10	160

SPECIES	SIZE	NO.CAUGHT
MOLLUSKS (PHYLUM MOLLUSCA)	INVERT.	COMMON
ARROW WORMS (PHYLUM CHAETOGNATHA)	INVERT.	COMMON
REDFISH (SEBASTES TOTAL, UNSEPARATED)	#LARVAE#	000003
BRISTLE WORMS CL.(POLYCHAETA)	INVERT.	PRES.
COMB JELLIES (PHYLUM CTENOPHORA) UNID	INVERT.	PRES.
SEAWEED, KELP, ALGEA	INVERT.	ABUND.
KRILL SHRIMP O.(EUPHAUSIACEA)	INVERT.	COMMON
SEA BUTTERFLIES S.CL.(OPISTHOBRANCHIA/ PTEROPODA)	INVERT.	PRES.
BEACH FLEAS, SCUDS, ETC... O.(AMPHIPODA)	INVERT.	COMMON
INVERTEBRATE CHORATES AND TUNICATES (PHYLUM CHORDATA)	INVERT.	PRES.
APPENDICULARIANS CL.(LARVACEA)	INVERT.	PRES.
S.CL.(COPEPODA)	INVERT.	VERY A

HUNTSMAN NO. H09476

SEQ. SET	STATION LINE	STATION NO.	DATE D	M	Y	GEAR	TYPE TOW	MESH SIZE	GEAR DEPTH (METERS)	TIME OF TOW	LATITUDE	LONGITUDE	BOTTOM DEPTH(M)
103	21	02	20	6	80	98	4	0471	169	0214	44 02	63 31	175

SPECIES	SIZE	NO.CAUGHT
ARROW WORMS (PHYLUM CHAETOGNATHA)	INVERT.	COMMON
REDFISH (SEBASTES TOTAL, UNSEPARATED)	#LARVAE#	000094
AMERICAN PLAICE (HIPPOGLOSSOIDES PLATESSOIDES)	#LARVAE#	000002
FISH (UNIDENTIFIED LARVAE)	#LARVAE#	000002
SHRIMPS O.(DECAPODA)	INVERT.	COMMON
CL.(HYDROZOA)	INVERT.	ABUND.
KRILL SHRIMP O.(EUPHAUSIACEA)	INVERT.	VERY A
SEA BUTTERFLIES S.CL.(OPISTHOBRANCHIA/ PTEROPODA)	INVERT.	ABUND.
SAND LANCES UNIDENTIFIED (AMMODYTES)	#JUVENILE#	000023
SAND LANCES UNIDENTIFIED (AMMODYTES)	#LARVAE#	000056
S.CL.(OSTRACODA)	INVERT.	PRES.
O.(SIPHONOPHORA)	INVERT.	COMMON
BEACH FLEAS, SCUDS, ETC... O.(AMPHIPODA)	INVERT.	COMMON
APPENDICULARIANS CL.(LARVACEA)	INVERT.	PRES.
S.CL.(COPEPODA)	INVERT.	VERY A

HUNTSMAN NO. H09477

SEQ. SET	STATION LINE	STATION NO.	DATE D	M	Y	GEAR	TYPE TOW	MESH SIZE	GEAR DEPTH (METERS)	TIME OF TOW	LATITUDE	LONGITUDE	BOTTOM DEPTH(M)
104	22	01	20	6	80	98	4	0471	74	0449	44 20	63 38	080

SPECIES	SIZE	NO.CAUGHT
ARROW WORMS (PHYLUM CHAETOGNATHA)	INVERT.	ABUND.
ATLANTIC COD (GADUS MORHUA)	#LARVAE#	000004
REDFISH (SEBASTES TOTAL, UNSEPARATED)	#LARVAE#	000012
AMERICAN PLAICE (HIPPOGLOSSOIDES PLATESSOIDES)	#LARVAE#	000002
FISH (UNIDENTIFIED LARVAE)	#LARVAE#	000001
SHRIMPS O.(DECAPODA)	INVERT.	ABUND.
COMB JELLIES (PHYLUM CTENOPHORA) UNID	INVERT.	PRES.
SEAWEED, KELP, ALGEA	INVERT.	COMMON
ALLIGATORFISH (ASPIDOPHOROIDES MONOPTERYGIUS)	#JUVENILE#	000001
CL.(HYDROZOA)	INVERT.	COMMON
LAND INSECTS CL.(INSECTA)	INVERT.	PRES.
JELLYFISHES CL.(SCYPHOZOA)	INVERT.	PRES.
SEASNAIL (LIPARIS UNID.)	#LARVAE#	000002
KRILL SHRIMP O.(EUPHAUSIACEA)	INVERT.	VERY A
SEA BUTTERFLIES S.CL.(OPISTHOBRANCHIA/ PTEROPODA)	INVERT.	COMMON
SAND LANCES UNIDENTIFIED (AMMODYTES)	#LARVAE#	000011
RADIATED SHANNY (ULVARIA SUBBIFURCATA)	#LARVAE#	000002
O.(SIPHONOPHORA)	INVERT.	PRES.
BEACH FLEAS, SCUDS, ETC... O.(AMPHIPODA)	INVERT.	COMMON
S.CL.(COPEPODA)	INVERT.	VERY A

HUNTSMAN NO. H09478

SEQ. SET	STATION LINE	STATION NO.	DATE D	M	Y	GEAR	TYPE TOW	MESH SIZE	GEAR DEPTH (METERS)	TIME OF TOW	LATITUDE	LONGITUDE	BOTTOM DEPTH(M)
105	21	01	20	6	80	98	4	0471	56	0701	44 14	63 52	080

SPECIES	SIZE	NO.CAUGHT
MOLLUSKS (PHYLUM MOLLUSCA)	INVERT.	ABUND.
ARROW WORMS (PHYLUM CHAETOGNATHA)	INVERT.	ABUND.
ATLANTIC COD (GADUS MORHUA)	#JUVENILE#	000002
ATLANTIC COD (GADUS MORHUA)	#LARVAE#	000002
HADDOCK (MELANOGRAMMUS AEGLEFINUS)	#JUVENILE#	000001
HADDOCK (MELANOGRAMMUS AEGLEFINUS)	#LARVAE#	000008
REDFISH (SEBASTES TOTAL, UNSEPARATED)	#LARVAE#	000013
AMERICAN PLAICE (HIPPOGLOSSOIDES PLATESSOIDES)	#LARVAE#	000005
SHRIMPS O.(DECAPODA)	INVERT.	ABUND.
SEAWEED, KELP, ALGEA	INVERT.	COMMON
KRILL SHRIMP O.(EUPHAUSIACEA)	INVERT.	ABUND.
SEA BUTTERFLIES S.CL.(OPISTHOBRANCHIA/ PTEROPODA)	INVERT.	COMMON
SAND LANCES UNIDENTIFIED (AMMODYTES)	#LARVAE#	000007
O.(SIPHONOPHORA)	INVERT.	PRES.
BEACH FLEAS, SCUDS, ETC... O.(AMPHIPODA)	INVERT.	COMMON
S.CL.(COPEPODA)	INVERT.	VERY A

HUNTSMAN NO. H09479

SEQ. SET	STATION LINE	STATION NO.	DATE D	M	Y	GEAR	TYPE TOW	MESH SIZE	GEAR DEPTH (METERS)	TIME OF TOW	LATITUDE	LONGITUDE	BOTTOM DEPTH(M)
106	19	01	20	6	80	98	4	0471	70	0943	44 01	64 18	078

SPECIES	SIZE	NO.CAUGHT
MOLLUSKS (PHYLUM MOLLUSCA)	INVERT.	COMMON
ARROW WORMS (PHYLUM CHAETOGNATHA)	INVERT.	ABUND.
ATLANTIC COD (GADUS MORHUA)	#JUVENILE#	000001
ATLANTIC COD (GADUS MORHUA)	#LARVAE#	000005
HADDOCK (MELANOGRAMMUS AEGLEFINUS)	#JUVENILE#	000006
HADDOCK (MELANOGRAMMUS AEGLEFINUS)	#LARVAE#	000012
REDFISH (SEBASTES TOTAL, UNSEPARATED)	#LARVAE#	000015

AMERICAN PLAICE (HIPPOGLOSSOIDES PLATESSOIDES)	#LARVAE#	000026
YELLOWTAIL FLOUNDER (LIMANDA FERRUGINEA)	#LARVAE#	000001
FISH (UNIDENTIFIED LARVAE)	#LARVAE#	000004
SHRIMPS O.(DECAPODA)	INVERT.	COMMON
CODS (GADIDAE F.)	#LARVAE#	000002
ALLIGATORFISH (ASPIDOPHOROIDES MONOPTERYGIUS)	#LARVAE#	000001
CL.(HYDROZOA)	INVERT.	COMMON
LAND INSECTS CL.(INSECTA)	INVERT.	PRES.
JELLYFISHES CL.(SCYPHOZOA)	INVERT.	PRES.
KRILL SHRIMP O.(EUPHAUSIACEA)	INVERT.	VERY A
SEA BUTTERFLIES S.CL.(OPISTHOBRANCHIA/ PTEROPODA)	INVERT.	ABUND.
O.(SIPHONOPHORA)	INVERT.	COMMON
BEACH FLEAS, SCUDS, ETC... O.(AMPHIPODA)	INVERT.	ABUND.
APPENDICULARIANS CL.(LARVACEA)	INVERT.	PRES.
S.CL.(COPEPODA)	INVERT.	VERY A

HUNTSMAN NO. H09480

SEQ. SET	STATION LINE	NO.	DATE D	M	Y	GEAR	TYPE TOW	MESH SIZE	GEAR DEPTH (METERS)	TIME OF TOW	LATITUDE	LONGITUDE	BOTTOM DEPTH(M)
107	18	01	20	6	80	98	4	0471	120	1200	43 47	64 27	129

SPECIES	SIZE	NO.CAUGHT
MOLLUSKS (PHYLUM MOLLUSCA)	INVERT.	COMMON
ARROW WORMS (PHYLUM CHAETOGNATHA)	INVERT.	ABUND.
ATLANTIC COD (GADUS MORHUA)	#LARVAE#	000001
HADDOCK (MELANOGRAMMUS AEGLEFINUS)	#JUVENILE#	000003
HADDOCK (MELANOGRAMMUS AEGLEFINUS)	#LARVAE#	000002
REDFISH (SEBASTES TOTAL, UNSEPARATED)	#LARVAE#	000033
AMERICAN PLAICE (HIPPOGLOSSOIDES PLATESSOIDES)	#LARVAE#	000001
WITCH FLOUNDER (GLYPTOCEPHALUS CYNOGLOSSUS)	#LARVAE#	000001
SHRIMPS O.(DECAPODA)	INVERT.	PRES.
SEAWEED, KELP, ALGEA	INVERT.	COMMON
CL.(HYDROZOA)	INVERT.	PRES.
KRILL SHRIMP O.(EUPHAUSIACEA)	INVERT.	VERY A
SEA BUTTERFLIES S.CL.(OPISTHOBRANCHIA/ PTEROPODA)	INVERT.	PRES.
RADIATED SHANNY (ULVARIA SUBBIFURCATA)	#LARVAE#	000001
BEACH FLEAS, SCUDS, ETC... O.(AMPHIPODA)	INVERT.	ABUND.
S.CL.(COPEPODA)	INVERT.	VERY A

HUNTSMAN NO. H09481

SEQ. SET	STATION LINE	NO.	DATE D	M	Y	GEAR	TYPE TOW	MESH SIZE	GEAR DEPTH (METERS)	TIME OF TOW	LATITUDE	LONGITUDE	BOTTOM DEPTH(M)
108	19	02	20	6	80	98	4	0471	200	1546	43 43	63 53	240

SPECIES	SIZE	NO.CAUGHT
MOLLUSKS (PHYLUM MOLLUSCA)	INVERT.	VERY A
ARROW WORMS (PHYLUM CHAETOGNATHA)	INVERT.	ABUND.
ATLANTIC COD (GADUS MORHUA)	#JUVENILE#	000003
ATLANTIC COD (GADUS MORHUA)	#LARVAE#	000003
HADDOCK (MELANOGRAMMUS AEGLEFINUS)	#JUVENILE#	000002
HADDOCK (MELANOGRAMMUS AEGLEFINUS)	#LARVAE#	000001
REDFISH (SEBASTES TOTAL, UNSEPARATED)	#LARVAE#	000011
AMERICAN PLAICE (HIPPOGLOSSOIDES PLATESSOIDES)	#LARVAE#	000003
WITCH FLOUNDER (GLYPTOCEPHALUS CYNOGLOSSUS)	#LARVAE#	000001
YELLOWTAIL FLOUNDER (LIMANDA FERRUGINEA)	#LARVAE#	000001
FISH (UNIDENTIFIED LARVAE)	#LARVAE#	000005
SHRIMPS O.(DECAPODA)	INVERT.	COMMON
BRISTLE WORMS CL.(POLYCHAETA)	INVERT.	PRES.
SEAWEED, KELP, ALGEA	INVERT.	PRES.
CL.(HYDROZOA)	INVERT.	ABUND.
JELLYFISHES CL.(SCYPHOZOA)	INVERT.	PRES.
KRILL SHRIMP O.(EUPHAUSIACEA)	INVERT.	VERY A
SEA BUTTERFLIES S.CL.(OPISTHOBRANCHIA/ PTEROPODA)	INVERT.	COMMON
SAND LANCES UNIDENTIFIED (AMMODYTES)	#LARVAE#	000001
O.(SIPHONOPHORA)	INVERT.	COMMON
BEACH FLEAS, SCUDS, ETC... O.(AMPHIPODA)	INVERT.	COMMON
S.CL.(COPEPODA)	INVERT.	VERY A

HUNTSMAN NO. H09482

SEQ. SET	STATION LINE	NO.	DATE D	M	Y	GEAR	TYPE TOW	MESH SIZE	GEAR DEPTH (METERS)	TIME OF TOW	LATITUDE	LONGITUDE	BOTTOM DEPTH(M)
109	20	02	20	6	80	98	4	0471	140	1828	43 39	63 30	173

SPECIES	SIZE	NO.CAUGHT
MOLLUSKS (PHYLUM MOLLUSCA)	INVERT.	COMMON
ARROW WORMS (PHYLUM CHAETOGNATHA)	INVERT.	ABUND.
ATLANTIC COD (GADUS MORHUA)	#JUVENILE#	000002
REDFISH (SEBASTES TOTAL, UNSEPARATED)	#LARVAE#	000006
AMERICAN PLAICE (HIPPOGLOSSOIDES PLATESSOIDES)	#LARVAE#	000005
FISH (UNIDENTIFIED LARVAE)	#LARVAE#	000001
BRISTLE WORMS CL.(POLYCHAETA)	INVERT.	PRES.
SEAWEED, KELP, ALGEA	INVERT.	COMMON
CL.(HYDROZOA)	INVERT.	COMMON
JELLYFISHES CL.(SCYPHOZOA)	INVERT.	PRES.
KRILL SHRIMP O.(EUPHAUSIACEA)	INVERT.	ABUND.
SEA BUTTERFLIES S.CL.(OPISTHOBRANCHIA/ PTEROPODA)	INVERT.	COMMON

SAND LANCES UNIDENTIFIED (AMMODYTES)	#JUVENILE#	000004
SAND LANCES UNIDENTIFIED (AMMODYTES)	#LARVAE#	000015
BEACH FLEAS, SCUDS, ETC... O.(AMPHIPODA)	INVERT.	ABUND.
S.CL.(COPEPODA)	INVERT.	VERY A

HUNTSMAN NO. H09483

SEQ. SET	STATION LINE	NO.	DATE D	M	Y	GEAR	TYPE TOW	MESH SIZE	GEAR DEPTH (METERS)	TIME OF TOW	LATITUDE	LONGITUDE	BOTTOM DEPTH(M)
110	19	03	20	6	80	98	4	0471	104	2117	43 19	63 23	142

SPECIES	SIZE	NO.CAUGHT
MOLLUSKS (PHYLUM MOLLUSCA)	INVERT.	COMMON
ARROW WORMS (PHYLUM CHAETOGNATHA)	INVERT.	COMMON
ATLANTIC COD (GADUS MORHUA)	#JUVENILE#	000002
ATLANTIC COD (GADUS MORHUA)	#LARVAE#	000001
HADDOCK (MELANOGRAMMUS AEGLEFINUS)	#JUVENILE#	000002
HADDOCK (MELANOGRAMMUS AEGLEFINUS)	#LARVAE#	000006
REDFISH (SEBASTES TOTAL, UNSEPARATED)	#LARVAE#	000011
AMERICAN PLAICE (HIPPOGLOSSOIDES PLATESSOIDES)	#LARVAE#	000002
SHRIMPS O.(DECAPODA)	INVERT.	PRES.
COMB JELLIES (PHYLUM CTENOPHORA) UNID	INVERT.	PRES.
SEAWEED, KELP, ALGEA	INVERT.	ABUND.
CL.(HYDROZOA)	INVERT.	COMMON
JELLYFISHES CL.(SCYPHOZOA)	INVERT.	PRES.
KRILL SHRIMP O.(EUPHAUSIACEA)	INVERT.	COMMON
SEA BUTTERFLIES S.CL.(OPISTHOBRANCHIA/ PTEROPODA)	INVERT.	COMMON
SAND LANCES UNIDENTIFIED (AMMODYTES)	#JUVENILE#	000002
SAND LANCES UNIDENTIFIED (AMMODYTES)	#LARVAE#	000006
O.(SIPHONOPHORA)	INVERT.	PRES.
BEACH FLEAS, SCUDS, ETC... O.(AMPHIPODA)	INVERT.	COMMON
APPENDICULARIANS CL.(LARVACEA)	INVERT.	PRES.
S.CL.(COPEPODA)	INVERT.	VERY A

HUNTSMAN NO. H09484

SEQ. SET	STATION LINE	NO.	DATE D	M	Y	GEAR	TYPE TOW	MESH SIZE	GEAR DEPTH (METERS)	TIME OF TOW	LATITUDE	LONGITUDE	BOTTOM DEPTH(M)
111	20	03	20	6	80	98	4	0471	105	2352	43 15	63 00	115

SPECIES	SIZE	NO.CAUGHT
MOLLUSKS (PHYLUM MOLLUSCA)	INVERT.	COMMON
ARROW WORMS (PHYLUM CHAETOGNATHA)	INVERT.	ABUND.
HADDOCK (MELANOGRAMMUS AEGLEFINUS)	#JUVENILE#	000001
HADDOCK (MELANOGRAMMUS AEGLEFINUS)	#LARVAE#	000001
CUSK (BROSME BROSME)	#LARVAE#	000002
REDFISH (SEBASTES TOTAL, UNSEPARATED)	#LARVAE#	000006
WITCH FLOUNDER (GLYPTOCEPHALUS CYNOGLOSSUS)	#LARVAE#	000005
BRISTLE WORMS CL.(POLYCHAETA)	INVERT.	COMMON
LANTERNFISH (MYCTOPHIDAE)	#LARVAE#	000001
SEAWEED, KELP, ALGEA	INVERT.	COMMON
CL.(HYDROZOA)	INVERT.	VERY A
SQUIDS AND OCTOPUSES CL.(CEPHALOPODA)	INVERT.	PRES.
JELLYFISHES CL.(SCYPHOZOA)	INVERT.	PRES.
KRILL SHRIMP O.(EUPHAUSIACEA)	INVERT.	VERY A
SEA BUTTERFLIES S.CL.(OPISTHOBRANCHIA/ PTEROPODA)	INVERT.	ABUND.
O.(SIPHONOPHORA)	INVERT.	COMMON
BEACH FLEAS, SCUDS, ETC... O.(AMPHIPODA)	INVERT.	COMMON
S.CL.(COPEPODA)	INVERT.	VERY A

HUNTSMAN NO. H09485

SEQ. SET	STATION LINE	NO.	DATE D	M	Y	GEAR	TYPE TOW	MESH SIZE	GEAR DEPTH (METERS)	TIME OF TOW	LATITUDE	LONGITUDE	BOTTOM DEPTH(M)
112	19	05	21	6	80	98	4	0471	120	0243	42 55	62 58	125

SPECIES	SIZE	NO.CAUGHT
MOLLUSKS (PHYLUM MOLLUSCA)	INVERT.	COMMON
ARROW WORMS (PHYLUM CHAETOGNATHA)	INVERT.	ABUND.
HADDOCK (MELANOGRAMMUS AEGLEFINUS)	#JUVENILE#	000010
HADDOCK (MELANOGRAMMUS AEGLEFINUS)	#LARVAE#	000010
CUSK (BROSME BROSME)	#LARVAE#	000002
REDFISH (SEBASTES TOTAL, UNSEPARATED)	#LARVAE#	000019
AMERICAN PLAICE (HIPPOGLOSSOIDES PLATESSOIDES)	#LARVAE#	000002
FISH (UNIDENTIFIED LARVAE)	#LARVAE#	000001
BRISTLE WORMS CL.(POLYCHAETA)	INVERT.	PRES.
SEAWEED, KELP, ALGEA	INVERT.	COMMON
JELLYFISHES CL.(SCYPHOZOA)	INVERT.	PRES.
KRILL SHRIMP O.(EUPHAUSIACEA)	INVERT.	VERY A
SEA BUTTERFLIES S.CL.(OPISTHOBRANCHIA/ PTEROPODA)	INVERT.	COMMON
O.(SIPHONOPHORA)	INVERT.	PRES.
BEACH FLEAS, SCUDS, ETC... O.(AMPHIPODA)	INVERT.	COMMON
S.CL.(COPEPODA)	INVERT.	VERY A

HUNTSMAN NO. H09486

SEQ. SET	STATION LINE	NO.	DATE D	M	Y	GEAR	TYPE TOW	MESH SIZE	GEAR DEPTH (METERS)	TIME OF TOW	LATITUDE	LONGITUDE	BOTTOM DEPTH(M)
113	18	04	21	6	80	98	4	0471	116	0532	42 57	63 30	130

SPECIES	SIZE	NO.CAUGHT
*OLLUSKS (PHYLUM MOLLUSCA)	INVERT.	COMMON
ARROW WORMS (PHYLUM CHAETOGNATHA)	INVERT.	ABUND.
ATLANTIC COD (GADUS MORHUA)	#LARVAE#	000001
HADDOCK (MELANOGRAMMUS AEGLEFINUS)	#JUVENILE#	00000a
HADDOCK (MELANOGRAMMUS AEGLEFINUS)	#LARVAE#	00001e
WHITE HAKE (UROPHYCIS TENUIS)	#JUVENILE#	000001
TUSK (BROSME BROSME)	#LARVAE#	000003
REDFISH (SEBASTES TOTAL, UNSEPARATED)	#LARVAE#	000023
AMERICAN PLAICE (HIPPOGLOSSOIDES PLATESSOIDES)	#LARVAE#	000001
WITCH FLOUNDER (GLYPTOCEPHALUS CYNOGLOSSUS)	#LARVAE#	000017
YELLOWTAIL FLOUNDER (LIMANDA FERRUGINEA)	#LARVAE#	000001
FISH (UNIDENTIFIED LARVAE)	#LARVAE#	000003
SHRIMPS O.(DECAPODA)	INVERT.	COMMON
BRISTLE WORMS CL.(POLYCHAETA)	INVERT.	PRES.
LANTERNFISH (MYCTOPHIDAE)	#LARVAE#	000001
SEAWEED, KELP, ALGEA	INVERT.	VERY A
CL.(HYDROZOA)	INVERT.	ABUND.
SQUIDS AND OCTOPUSES CL.(CEPHALOPODA)	INVERT.	PRES.
KRILL SHRIMP O.(EUPHAUSIACEA)	INVERT.	VERY A
SEA BUTTERFLIES S.CL.(OPISTHOBRANCHIA/ PTEROPODA)	INVERT.	ABUND.
SAND LANCES UNIDENTIFIED (AMMODYTES)	#LARVAE#	000001
S.CL.(OSTRACODA)	INVERT.	PRES.
O.(SIPHONOPHORA)	INVERT.	ABUND.
BEACH FLEAS, SCUDS, ETC... O.(AMPHIPODA)	INVERT.	COMMON
S.CL.(COPEPODA)	INVERT.	VERY A

HUNTSMAN NO. H09487

SEQ. SET	STATION LINE NO.	DATE D M Y	GEAR	TYPE TOW	MESH SIZE	GEAR DEPTH (METERS)	TIME OF TOW	LATITUDE	LONGITUDE	BOTTOM DEPTH(M)
114	17 04	21 6 80	98	4	0471	190	0827	42 41	63 38	998

SPECIES	SIZE	NO.CAUGHT
MOLLUSKS (PHYLUM MOLLUSCA)	INVERT.	COMMON
ARROW WORMS (PHYLUM CHAETOGNATHA)	INVERT.	COMMON
ATLANTIC COD (GADUS MORHUA)	#LARVAE#	000001
HADDOCK (MELANOGRAMMUS AEGLEFINUS)	#LARVAE#	000001
SHRIMPS O.(DECAPODA)	INVERT.	PRES.
BRISTLE WORMS CL.(POLYCHAETA)	INVERT.	PRES.
COMB JELLIES (PHYLUM CTENOPHORA) UNID	INVERT.	COMMON
LANTERNFISH (MYCTOPHIDAE)	#LARVAE#	000001
SEAWEED, KELP, ALGEA	INVERT.	ABUND.
CL.(HYDROZOA)	INVERT.	COMMON
KRILL SHRIMP O.(EUPHAUSIACEA)	INVERT.	ABUND.
SEA BUTTERFLIES S.CL.(OPISTHOBRANCHIA/ PTEROPODA)	INVERT.	COMMON
O.(SIPHONOPHORA)	INVERT.	PRES.
BEACH FLEAS, SCUDS, ETC... O.(AMPHIPODA)	INVERT.	COMMON
APPENDICULARIANS CL.(LARVACEA)	INVERT.	PRES.
S.CL.(COPEPODA)	INVERT.	VERY A

HUNTSMAN NO. H09488

SEQ. SET	STATION LINE NO.	DATE D M Y	GEAR	TYPE TOW	MESH SIZE	GEAR DEPTH (METERS)	TIME OF TOW	LATITUDE	LONGITUDE	BOTTOM DEPTH(M)
115	16 03	21 6 80	98	4	0471	120	1119	42 47	64 05	140

SPECIES	SIZE	NO.CAUGHT
*OLLUSKS (PHYLUM MOLLUSCA)	INVERT.	COMMON
ARROW WORMS (PHYLUM CHAETOGNATHA)	INVERT.	COMMON
ATLANTIC COD (GADUS MORHUA)	#LARVAE#	000001
REDFISH (SEBASTES TOTAL, UNSEPARATED)	#LARVAE#	000005
AMERICAN PLAICE (HIPPOGLOSSOIDES PLATESSOIDES)	#LARVAE#	000005
SHRIMPS O.(DECAPODA)	INVERT.	COMMON
COMB JELLIES (PHYLUM CTENOPHORA) UNID	INVERT.	COMMON
SEAWEED, KELP, ALGEA	INVERT.	COMMON
CL.(HYDROZOA)	INVERT.	PRES.
KRILL SHRIMP O.(EUPHAUSIACEA)	INVERT.	VERY A
SEA BUTTERFLIES S.CL.(OPISTHOBRANCHIA/ PTEROPODA)	INVERT.	PRES.
BEACH FLEAS, SCUDS, ETC... O.(AMPHIPODA)	INVERT.	COMMON
S.CL.(COPEPODA)	INVERT.	VERY A

HUNTSMAN NO. H09489

SEQ. SET	STATION LINE NO.	DATE D M Y	GEAR	TYPE TOW	MESH SIZE	GEAR DEPTH (METERS)	TIME OF TOW	LATITUDE	LONGITUDE	BOTTOM DEPTH(M)
116	17 03	21 6 80	98	4	0471	64	1425	43 04	64 00	090

SPECIES	SIZE	NO.CAUGHT
*OLLUSKS (PHYLUM MOLLUSCA)	INVERT.	COMMON
ARROW WORMS (PHYLUM CHAETOGNATHA)	INVERT.	ABUND.
ATLANTIC COD (GADUS MORHUA)	#LARVAE#	000001
HADDOCK (MELANOGRAMMUS AEGLEFINUS)	#LARVAE#	000001
REDFISH (SEBASTES TOTAL, UNSEPARATED)	#LARVAE#	000001
SHRIMPS O. DECAPODA)	INVERT.	COMMON

SEAWEED, KELP, ALGEA	INVERT.	ABUND.
SEASNAIL (LIPARIS UNID.)	#LARVAE#	000001
KRILL SHRIMP O.(EUPHAUSIACEA)	INVERT.	ABUND.
SEA BUTTERFLIES S.CL.(OPISTHOBRANCHIA/ PTEROPODA)	INVERT.	COMMON
SAND LANCES UNIDENTIFIED (AMMODYTES)	#LARVAE#	000001
RADIATED SHANNY (ULVARIA SUBBIFURCATA)	#LARVAE#	000001
O.(SIPHONOPHORA)	INVERT.	PRES.
BEACH FLEAS, SCUDS, ETC... O.(AMPHIPODA)	INVERT.	ABUND.
S.CL.(COPEPODA)	INVERT.	VERY A

HUNTSMAN NO. H09490

SEQ. SET	STATION LINE	NO.	DATE D	M	Y	GEAR	TYPE TOW	MESH SIZE	GEAR DEPTH (METERS)	TIME OF TOW	LATITUDE	LONGITUDE	BOTTOM DEPTH(M)
117	18	03	21	6	80	98	4	0471	95	1700	43 24	64 02	100

SPECIES	SIZE	NO.CAUGHT
MOLLUSKS (PHYLUM MOLLUSCA)	INVERT.	ABUND.
ARROW WORMS (PHYLUM CHAETOGNATHA)	INVERT.	COMMON
HADDOCK (MELANOGRAMMUS AEGLEFINUS)	#LARVAE#	000007
REDFISH (SEBASTES TOTAL, UNSEPARATED)	#LARVAE#	000015
FISH (UNIDENTIFIED LARVAE)	#LARVAE#	000001
SHRIMPS O.(DECAPODA)	INVERT.	COMMON
KRILL SHRIMP O.(EUPHAUSIACEA)	INVERT.	VERY A
SEA BUTTERFLIES S.CL.(OPISTHOBRANCHIA/ PTEROPODA)	INVERT.	COMMON
SAND	INVERT.	PRES.
BEACH FLEAS, SCUDS, ETC... O.(AMPHIPODA)	INVERT.	COMMON
S.CL.(COPEPODA)	INVERT.	VERY A

HUNTSMAN NO. H09491

SEQ. SET	STATION LINE	NO.	DATE D	M	Y	GEAR	TYPE TOW	MESH SIZE	GEAR DEPTH (METERS)	TIME OF TOW	LATITUDE	LONGITUDE	BOTTOM DEPTH(M)
118	17	02	21	6	80	98	4	0471	64	1950	43 29	64 33	092

SPECIES	SIZE	NO.CAUGHT
MOLLUSKS (PHYLUM MOLLUSCA)	INVERT.	ABUND.
ARROW WORMS (PHYLUM CHAETOGNATHA)	INVERT.	COMMON
ATLANTIC COD (GADUS MORHUA)	#JUVENILE#	000001
HADDOCK (MELANOGRAMMUS AEGLEFINUS)	#LARVAE#	000005
REDFISH (SEBASTES TOTAL, UNSEPARATED)	#LARVAE#	000001
SHRIMPS O.(DECAPODA)	INVERT.	COMMON
CL.(HYDROZOA)	INVERT.	ABUND.
KRILL SHRIMP O.(EUPHAUSIACEA)	INVERT.	VERY A
SEA BUTTERFLIES S.CL.(OPISTHOBRANCHIA/ PTEROPODA)	INVERT.	ABUND.
BEACH FLEAS, SCUDS, ETC... O.(AMPHIPODA)	INVERT.	COMMON
S.CL.(COPEPODA)	INVERT.	VERY A

HUNTSMAN NO. H09492

SEQ. SET	STATION LINE	NO.	DATE D	M	Y	GEAR	TYPE TOW	MESH SIZE	GEAR DEPTH (METERS)	TIME OF TOW	LATITUDE	LONGITUDE	BOTTOM DEPTH(M)
119	16	01	21	6	80	98	4	0471	90	2235	43 31	64 57	106

SPECIES	SIZE	NO.CAUGHT
MOLLUSKS (PHYLUM MOLLUSCA)	INVERT.	COMMON
ARROW WORMS (PHYLUM CHAETOGNATHA)	INVERT.	COMMON
HADDOCK (MELANOGRAMMUS AEGLEFINUS)	#JUVENILE#	000009
HADDOCK (MELANOGRAMMUS AEGLEFINUS)	#LARVAE#	000005
WHITE HAKE (UROPHYCIS TENUIS)	#JUVENILE#	000001
COMB JELLIES (PHYLUM CTENOPHORA) UNID	INVERT.	COMMON
SEAWEED, KELP, ALGEA	INVERT.	COMMON
CL.(HYDROZOA)	INVERT.	COMMON
MONKFISH (LOPHIUS AMERICANUS)	#JUVENILE#	000001
KRILL SHRIMP O.(EUPHAUSIACEA)	INVERT.	VERY A
SEA BUTTERFLIES S.CL.(OPISTHOBRANCHIA/ PTEROPODA)	INVERT.	COMMON
BEACH FLEAS, SCUDS, ETC... O.(AMPHIPODA)	INVERT.	COMMON
S.CL.(COPEPODA)	INVERT.	VERY A

HUNTSMAN NO. H09493

SEQ. SET	STATION LINE	NO.	DATE D	M	Y	GEAR	TYPE TOW	MESH SIZE	GEAR DEPTH (METERS)	TIME OF TOW	LATITUDE	LONGITUDE	BOTTOM DEPTH(M)
120	15	01	22	6	80	98	4	0471	166	0131	43 11	64 57	140

SPECIES	SIZE	NO.CAUGHT
MOLLUSKS (PHYLUM MOLLUSCA)	INVERT.	COMMON
ARROW WORMS (PHYLUM CHAETOGNATHA)	INVERT.	COMMON
REDFISH (SEBASTES TOTAL, UNSEPARATED)	#LARVAE#	000001
SHRIMPS O.(DECAPODA)	INVERT.	PRES.
MONKFISH (LOPHIUS AMERICANUS)	#JUVENILE#	000001
JELLYFISHES CL.(SCYPHOZOA)	INVERT.	PRES.
KRILL SHRIMP O.(EUPHAUSIACEA)	INVERT.	VERY A
SEA BUTTERFLIES S.CL.(OPISTHOBRANCHIA/ PTEROPODA)	INVERT.	PRES.
BEACH FLEAS, SCUDS, ETC... O.(AMPHIPODA)	INVERT.	COMMON
S.CL.(COPEPODA)	INVERT.	VERY A

HUNTSMAN NO. H09495

SEQ. SET	STATION LINE	NO.	DATE D	M	Y	GEAR	TYPE TOW	MESH SIZE	GEAR DEPTH (METERS)	TIME OF TOW	LATITUDE	LONGITUDE	BOTTOM DEPTH(M)
121	16	02	22	6	80	98	4	0471	105	0342	43 10	64 37	110

SPECIES	SIZE	NO.CAUGHT
MOLLUSKS (PHYLUM MOLLUSCA)	INVERT.	COMMON
ARROW WORMS (PHYLUM CHAETOGNATHA)	INVERT.	COMMON
HADDOCK (MELANOGRAMMUS AEGLEFINUS)	#LARVAE#	000001
REDFISH (SEBASTES TOTAL, UNSEPARATED)	#LARVAE#	000001
AMERICAN PLAICE (HIPPOGLOSSOIDES PLATESSOIDES)	#LARVAE#	000001
SEAWEED, KELP, ALGEA	INVERT.	PRES.
SEAWEED, KELP, ALGEA	INVERT.	COMMON
KRILL SHRIMP O.(EUPHAUSIACEA)	INVERT.	VERY A
SEA BUTTERFLIES S.CL.(OPISTHOBRANCHIA/ PTEROPODA)	INVERT.	PRES.
SAND LANCES UNIDENTIFIED (AMMODYTES)	#JUVENILE#	000001
BUTTERFISH (PEPRILUS TRIACANTHUS)	#JUVENILE#	000001
BEACH FLEAS, SCUDS, ETC... O.(AMPHIPODA)	INVERT.	ABUND.
S.CL.(COPEPODA)	INVERT.	VERY A

HUNTSMAN NO. H09496

SEQ. SET	STATION LINE NO.	DATE D M Y	GEAR	TYPE TOW	MESH SIZE	GEAR DEPTH (METERS)	TIME OF TOW	LATITUDE	LONGITUDE	BOTTOM DEPTH(M)
122	14 02	22 6 80	98	4	0471	72	0651	42 50	64 55	094

SPECIES	SIZE	NO.CAUGHT
MOLLUSKS (PHYLUM MOLLUSCA)	INVERT.	COMMON
SHRIMPS O.(DECAPODA)	INVERT.	COMMON
SEAWEED, KELP, ALGEA	INVERT.	ABUND.
CL.(HYDROZOA)	INVERT.	PRES.
KRILL SHRIMP O.(EUPHAUSIACEA)	INVERT.	ABUND.
RADIATED SHANNY (ULVARIA SUBBIFURCATA)	#LARVAE#	000001
APPENDIULARIANS CL.(LARVACEA)	INVERT.	COMMON
S.CL.(COPEPODA)	INVERT.	VERY A

HUNTSMAN NO. H09497

SEQ. SET	STATION LINE NO.	DATE D M Y	GEAR	TYPE TOW	MESH SIZE	GEAR DEPTH (METERS)	TIME OF TOW	LATITUDE	LONGITUDE	BOTTOM DEPTH(M)
123	15 03	22 6 80	98	4	0471	75	0925	42 46	64 32	108

SPECIES	SIZE	NO.CAUGHT
MOLLUSKS (PHYLUM MOLLUSCA)	INVERT.	ABUND.
ARROW WORMS (PHYLUM CHAETOGNATHA)	INVERT.	COMMON
HADDOCK (MELANOGRAMMUS AEGLEFINUS)	#JUVENILE#	000011
HADDOCK (MELANOGRAMMUS AEGLEFINUS)	#LARVAE#	000001
REDFISH (SEBASTES TOTAL, UNSEPARATED)	#LARVAE#	000001
WITCH FLOUNDER (GLYPTOCEPHALUS CYNOGLOSSUS)	#LARVAE#	000001
YELLOWTAIL FLOUNDER (LIMANDA FERRUGINEA)	#LARVAE#	000001
FISH (UNIDENTIFIED LARVAE)	#LARVAE#	000004
SHRIMPS O.(DECAPODA)	INVERT.	COMMON
SEAWEED, KELP, ALGEA	INVERT.	ABUND.
JELLYFISHES CL.(SCYPHOZOA)	INVERT.	PRES.
KRILL SHRIMP O.(EUPHAUSIACEA)	INVERT.	ABUND.
RADIATED SHANNY (ULVARIA SUBBIFURCATA)	#LARVAE#	000003
BEACH FLEAS, SCUDS, ETC... O.(AMPHIPODA)	INVERT.	PRES.
APPENDIULARIANS CL.(LARVACEA)	INVERT.	PRES.
S.CL.(COPEPODA)	INVERT.	VERY A

HUNTSMAN NO. H09498

SEQ. SET	STATION LINE NO.	DATE D M Y	GEAR	TYPE TOW	MESH SIZE	GEAR DEPTH (METERS)	TIME OF TOW	LATITUDE	LONGITUDE	BOTTOM DEPTH(M)
124	15 04	22 6 80	98	4	0471	151	1218	42 29	64 16	998

SPECIES	SIZE	NO.CAUGHT
MOLLUSKS (PHYLUM MOLLUSCA)	INVERT.	ABUND.
ARROW WORMS (PHYLUM CHAETOGNATHA)	INVERT.	ABUND.
HADDOCK (MELANOGRAMMUS AEGLEFINUS)	#JUVENILE#	000006
FISH (UNIDENTIFIED LARVAE)	#LARVAE#	000002
BRISTLE WORMS CL.(POLYCHAETA)	INVERT.	COMMON
GLACIER LANTERNFISH (BENTHOSEMA GLACIALE)	#LARVAE#	000001
SEAWEED, KELP, ALGEA	INVERT.	PRES.
CL.(HYDROZOA)	INVERT.	VERY A
JELLYFISHES CL.(SCYPHOZOA)	INVERT.	PRES.
SEA BUTTERFLIES S.CL.(OPISTHOBRANCHIA/ PTEROPODA)	INVERT.	COMMON
O.(SIPHONOPHORA)	INVERT.	COMMON
BEACH FLEAS, SCUDS, ETC... O.(AMPHIPODA)	INVERT.	COMMON
S.CL.(COPEPODA)	INVERT.	VERY A

HUNTSMAN NO. H09499

SEQ. SET	STATION LINE NO.	DATE D M Y	GEAR	TYPE TOW	MESH SIZE	GEAR DEPTH (METERS)	TIME OF TOW	LATITUDE	LONGITUDE	BOTTOM DEPTH(M)
125	14 03	22 6 80	98	4	0471	151	1534	42 29	64 40	332

SPECIES	SIZE	NO.CAUGHT
ARROW WORMS (PHYLUM CHAETOGNATHA)	INVERT.	COMMON
SHRIMPS O.(DECAPODA)	INVERT.	PRES.
BRISTLE WORMS CL.(POLYCHAETA)	INVERT.	PRES.
COMB JELLIES (PHYLUM CTENOPHORA) UNID	INVERT.	COMMON
SEAWEED, KELP, ALGEA	INVERT.	ABUND.
CL.(HYDROZOA)	INVERT.	COMMON
JELLYFISHES CL.(SCYPHOZOA)	INVERT.	PRES.
KRILL SHRIMP O.(EUPHAUSIACEA)	INVERT.	VERY A
RADIATED SHANNY (ULVARIA SUBBIFURCATA)	*LARVAE*	000001
UNIDENTIFIED EELS (ANGUILLOIDEI S.O.)	*LARVAE*	000002
O.(SIPHONOPHORA)	INVERT.	PRES.
BEACH FLEAS, SCUDS, ETC... O.(AMPHIPODA)	INVERT.	PRES.
APPENDIULARIANS CL.(LARVACEA)	INVERT.	COMMON
S.CL.(COPEPODA)	INVERT.	VERY A
O.(ISOPODA) UNID	INVERT.	PRES.

HUNTSMAN NO. H09500

SEQ. SET	STATION LINE NO.	DATE D M Y	GEAR	TYPE TOW	MESH SIZE	GEAR DEPTH (METERS)	TIME OF TOW	LATITUDE	LONGITUDE	BOTTOM DEPTH(M)
126	11 05	22 6 80	98	4	0471	180	1912	42 06	65 04	998

SPECIES	SIZE	NO.CAUGHT
MOLLUSKS (PHYLUM MOLLUSCA)	INVERT.	COMMON
ARROW WORMS (PHYLUM CHAETOGNATHA)	INVERT.	COMMON
HADDOCK (MELANOGRAMMUS AEGLEFINUS)	*JUVENILE*	000002
BRISTLE WORMS CL.(POLYCHAETA)	INVERT.	PRES.
LANTERNFISH (MYCTOPHIDAE)	*LARVAE*	000003
(SVETOVIDOVIA SP.)	*JUVENILE*	000001
SEAWEED, KELP, ALGEA	INVERT.	COMMON
CL.(HYDROZOA)	INVERT.	ABUND.
SQUIDS AND OCTOPUSES CL.(CEPHALOPODA)	INVERT.	PRES.
JELLYFISHES CL.(SCYPHOZOA)	INVERT.	PRES.
KRILL SHRIMP O.(EUPHAUSIACEA)	INVERT.	ABUND.
UNIDENTIFIED EELS (ANGUILLOIDEI S.O.)	*LARVAE*	000001
O.(SIPHONOPHORA)	INVERT.	COMMON
BEACH FLEAS, SCUDS, ETC... O.(AMPHIPODA)	INVERT.	COMMON
S.CL.(COPEPODA)	INVERT.	VERY A

HUNTSMAN NO. H09501

SEQ. SET	STATION LINE NO.	DATE D M Y	GEAR	TYPE TOW	MESH SIZE	GEAR DEPTH (METERS)	TIME OF TOW	LATITUDE	LONGITUDE	BOTTOM DEPTH(M)
127	09 07	22 6 80	98	4	0471	151	2257	41 51	65 32	998

SPECIES	SIZE	NO.CAUGHT
MOLLUSKS (PHYLUM MOLLUSCA)	INVERT.	PRES.
ARROW WORMS (PHYLUM CHAETOGNATHA)	INVERT.	PRES.
SHRIMPS O.(DECAPODA)	INVERT.	PRES.
LANTERNFISH (MYCTOPHIDAE)	*ADULT*	000106
SQUIDS AND OCTOPUSES CL.(CEPHALOPODA)	INVERT.	PRES.
KRILL SHRIMP O.(EUPHAUSIACEA)	INVERT.	VERY A
SEA BUTTERFLIES S.CL.(OPISTHOBRANCHIA/ PTEROPODA)	INVERT.	PRES.
SLENDER SNIPE EEL (NEMICHTHYS SCOLOPACEUS)	*ADULT*	000001
S.CL.(OSTRACODA)	INVERT.	PRES.
ATLANTIC SILVER HATCHETFISH (ARGYROPELECUS ACULEATUS)	*ADULT*	000001
BEACH FLEAS, SCUDS, ETC... O.(AMPHIPODA)	INVERT.	COMMON
S.CL.(COPEPODA)	INVERT.	VERY A

HUNTSMAN NO. H09502

SEQ. SET	STATION LINE NO.	DATE D M Y	GEAR	TYPE TOW	MESH SIZE	GEAR DEPTH (METERS)	TIME OF TOW	LATITUDE	LONGITUDE	BOTTOM DEPTH(M)
128	10 07	23 6 80	98	4	0471	79	0150	42 11	65 29	110

SPECIES	SIZE	NO.CAUGHT
MOLLUSKS (PHYLUM MOLLUSCA)	INVERT.	ABUND.
ARROW WORMS (PHYLUM CHAETOGNATHA)	INVERT.	VERY A
HADDOCK (MELANOGRAMMUS AEGLEFINUS)	*JUVENILE*	000001
HADDOCK (MELANOGRAMMUS AEGLEFINUS)	*LARVAE*	000001
SHRIMPS O.(DECAPODA)	INVERT.	PRES.
LANTERNFISH (MYCTOPHIDAE)	*ADULT*	000012
CL.(HYDROZOA)	INVERT.	COMMON
SQUIDS AND OCTOPUSES CL.(CEPHALOPODA)	INVERT.	PRES.
KRILL SHRIMP O.(EUPHAUSIACEA)	INVERT.	ABUND.
SEA BUTTERFLIES S.CL.(OPISTHOBRANCHIA/ PTEROPODA)	INVERT.	COMMON
SAND LANCES UNIDENTIFIED (AMMODYTES)	*JUVENILE*	000001
BULL PIPEFISH (SYNGNATHUS SPRINGERI)	*ADULT*	000001
O.(SIPHONOPHORA)	INVERT.	ABUND.
BUTTERFISH (PEPRILUS TRIACANTHUS)	*JUVENILE*	000001
BEACH FLEAS, SCUDS, ETC... O.(AMPHIPODA)	INVERT.	ABUND.
S.CL.(COPEPODA)	INVERT.	VERY A

HUNTSMAN NO. H09503

SEQ. SET	STATION LINE NO.	DATE D M Y	GEAR	TYPE TOW	MESH SIZE	GEAR DEPTH (METERS)	TIME OF TOW	LATITUDE	LONGITUDE	BOTTOM DEPTH(M)
129	11 04	23 6 80	98	4	0471	72	0455	42 34	65 31	085

SPECIES	SIZE	NO.CAUGHT
MOLLUSKS (PHYLUM MOLLUSCA)	INVERT.	COMMON
ARROW WORMS (PHYLUM CHAETOGNATHA)	INVERT.	COMMON

HADDOCK (MELANOGRAMMUS AEGLEFINUS)	#LARVAE#	000003
REDFISH (SEBASTES TOTAL, UNSEPARATED)	#LARVAE#	000001
SHRIMPS O.(DECAPODA)	INVERT.	COMMON
COMB JELLIES (PHYLUM CTENOPHORA) UNID	INVERT.	PRES.
SEAWEED, KELP, ALGEA	INVERT.	VERY A
CL.(HYDROZOA)	INVERT.	COMMON
JELLYFISHES CL.(SCYPHOZOA)	INVERT.	PRES.
KRILL SHRIMP O.(EUPHAUSIACEA)	INVERT.	VERY A
SEA BUTTERFLIES S.CL.(OPISTHOBRANCHIA/ PTEROPODA)	INVERT.	COMMON
O.(SIPHONOPHORA)	INVERT.	PRES.
BEACH FLEAS, SCUDS, ETC... O.(AMPHIPODA)	INVERT.	COMMON
APPENDIULARIANS CL.(LARVACEA)	INVERT.	ABUND.
S.CL.(COPEPODA)	INVERT.	VERY A

HUNTSMAN NO. H09504

SEQ. SET	STATION LINE NO.	DATE D M Y	GEAR	TYPE TOW	MESH SIZE	GEAR DEPTH (METERS)	TIME OF TOW	LATITUDE	LONGITUDE	BOTTOM DEPTH(M)
130	12 05	23 6 80	98	4	0471	114	0701	42 49	65 29	121

SPECIES	SIZE	NO.CAUGHT
MOLLUSKS (PHYLUM MOLLUSCA)	INVERT.	COMMON
ARROW WORMS (PHYLUM CHAETOGNATHA)	INVERT.	COMMON
HADDOCK (MELANOGRAMMUS AEGLEFINUS)	#LARVAE#	000004
FISH (UNIDENTIFIED LARVAE)	#LARVAE#	000004
SHRIMPS O.(DECAPODA)	INVERT.	PRES.
COMB JELLIES (PHYLUM CTENOPHORA) UNID	INVERT.	COMMON
LANTERNFISH (MYCTOPHIDAE)	#JUVENILE#	000001
SEAWEED, KELP, ALGEA	INVERT.	ABUND.
CL.(HYDROZOA)	INVERT.	COMMON
JELLYFISHES CL.(SCYPHOZOA)	INVERT.	PRES.
KRILL SHRIMP O.(EUPHAUSIACEA)	INVERT.	VERY A
SEA BUTTERFLIES S.CL.(OPISTHOBRANCHIA/ PTEROPODA)	INVERT.	COMMON
BEACH FLEAS, SCUDS, ETC... O.(AMPHIPODA)	INVERT.	COMMON
APPENDIULARIANS CL.(LARVACEA)	INVERT.	COMMON
S.CL.(COPEPODA)	INVERT.	VERY A

HUNTSMAN NO. H09505

SEQ. SET	STATION LINE NO.	DATE D M Y	GEAR	TYPE TOW	MESH SIZE	GEAR DEPTH (METERS)	TIME OF TOW	LATITUDE	LONGITUDE	BOTTOM DEPTH(M)
131	13 03	23 6 80	98	4	0471	125	0919	43 04	65 29	126

SPECIES	SIZE	NO.CAUGHT
MOLLUSKS (PHYLUM MOLLUSCA)	INVERT.	COMMON
ARROW WORMS (PHYLUM CHAETOGNATHA)	INVERT.	ABUND.
HADDOCK (MELANOGRAMMUS AEGLEFINUS)	#LARVAE#	000002
CUSK (BROSME BROSME)	#LARVAE#	000001
WITCH FLOUNDER (GLYPTOCEPHALUS CYNOGLOSSUS)	#LARVAE#	000001
(PLEURONECTIDAE)	#LARVAE#	000001
FISH (UNIDENTIFIED LARVAE)	#LARVAE#	000001
SHRIMPS O.(DECAPODA)	INVERT.	PRES.
SEAWEED, KELP, ALGEA	INVERT.	COMMON
CL.(HYDROZOA)	INVERT.	ABUND.
KRILL SHRIMP O.(EUPHAUSIACEA)	INVERT.	ABUND.
SEA BUTTERFLIES S.CL.(OPISTHOBRANCHIA/ PTEROPODA)	INVERT.	ABUND.
BEACH FLEAS, SCUDS, ETC... O.(AMPHIPODA)	INVERT.	COMMON
S.CL.(COPEPODA)	INVERT.	VERY A

HUNTSMAN NO. H09506

SEQ. SET	STATION LINE NO.	DATE D M Y	GEAR	TYPE TOW	MESH SIZE	GEAR DEPTH (METERS)	TIME OF TOW	LATITUDE	LONGITUDE	BOTTOM DEPTH(M)
132	14 01	23 6 80	98	4	0471	52	1108	43 14	65 29	058

SPECIES	SIZE	NO.CAUGHT
MOLLUSKS (PHYLUM MOLLUSCA)	INVERT.	COMMON
ARROW WORMS (PHYLUM CHAETOGNATHA)	INVERT.	COMMON
HADDOCK (MELANOGRAMMUS AEGLEFINUS)	#LARVAE#	000009
AMERICAN PLAICE (HIPPOGLOSSOIDES PLATESSOIDES)	#LARVAE#	000006
YELLOWTAIL FLOUNDER (LIMANDA FERRUGINEA)	#LARVAE#	000003
(PLEURONECTIDAE)	#LARVAE#	000001
FISH (UNIDENTIFIED LARVAE)	#LARVAE#	000001
SHRIMPS O.(DECAPODA)	INVERT.	PRES.
COMB JELLIES (PHYLUM CTENOPHORA) UNID	INVERT.	COMMON
SEAWEED, KELP, ALGEA	INVERT.	COMMON
CL.(HYDROZOA)	INVERT.	COMMON
SEASNAIL (LIPARIS UNID.)	#LARVAE#	000014
KRILL SHRIMP O.(EUPHAUSIACEA)	INVERT.	ABUND.
SEA BUTTERFLIES S.CL.(OPISTHOBRANCHIA/ PTEROPODA)	INVERT.	COMMON
RADIATED SHANNY (ULVARIA SUBBIFURCATA)	#LARVAE#	000012
O.(SIPHONOPHORA)	INVERT.	PRES.
BEACH FLEAS, SCUDS, ETC... O.(AMPHIPODA)	INVERT.	COMMON
APPENDIULARIANS CL.(LARVACEA)	INVERT.	PRES.
S.CL.(COPEPODA)	INVERT.	VERY A

HUNTSMAN NO. H09507

SEQ. SET	STATION LINE	NO.	DATE D	M	Y	GEAR	TYPE TOW	MESH SIZE	GEAR DEPTH (METERS)	TIME OF TOW	LATITUDE	LONGITUDE	BOTTOM DEPTH(M)
133	11	03	23	6	80	98	4	0471	71	1410	43 02	66 02	100

SPECIES	SIZE	NO.CAUGHT
MOLLUSKS (PHYLUM MOLLUSCA)	INVERT.	COMMON
ARROW WORMS (PHYLUM CHAETOGNATHA)	INVERT.	ABUND.
HADDOCK (MELANOGRAMMUS AEGLEFINUS)	%LARVAE%	000018
REDFISH (SEBASTES TOTAL, UNSEPARATED)	%LARVAE%	000001
AMERICAN PLAICE (HIPPOGLOSSOIDES PLATESSOIDES)	%LARVAE%	000013
BRISTLE WORMS CL.(POLYCHAETA)	INVERT.	COMMON
COMB JELLIES (PHYLUM CTENOPHORA) UNID	INVERT.	PRES.
MONKFISH (LOPHIUS AMERICANUS)	%JUVENILE%	000001
SEASNAIL (LIPARIS UNID.)	%LARVAE%	000038
KRILL SHRIMP O.(EUPHAUSIACEA)	INVERT.	VERY A
SEA BUTTERFLIES S.CL.(OPISTHOBRANCHIA/ PTEROPODA)	INVERT.	VERY A
RADIATED SHANNY (ULVARIA SUBBIFURCATA)	%LARVAE%	000001
BEACH FLEAS, SCUDS, ETC... O.(AMPHIPODA) S.CL.(COPEPODA)	INVERT.	ABUND.
	INVERT.	VERY A

HUNTSMAN NO. H09508

SEQ. SET	STATION LINE	NO.	DATE D	M	Y	GEAR	TYPE TOW	MESH SIZE	GEAR DEPTH (METERS)	TIME OF TOW	LATITUDE	LONGITUDE	BOTTOM DEPTH(M)
134	10	05	23	6	80	98	4	0471	67	1647	43 09	66 29	080

SPECIES	SIZE	NO.CAUGHT
MOLLUSKS (PHYLUM MOLLUSCA)	INVERT.	ABUND.
ARROW WORMS (PHYLUM CHAETOGNATHA)	INVERT.	ABUND.
ATLANTIC COD (GADUS MORHUA)	%LARVAE%	000001
HADDOCK (MELANOGRAMMUS AEGLEFINUS)	%JUVENILE%	000001
HADDOCK (MELANOGRAMMUS AEGLEFINUS)	%LARVAE%	000060
AMERICAN PLAICE (HIPPOGLOSSOIDES PLATESSOIDES)	%LARVAE%	000006
YELLOWTAIL FLOUNDER (LIMANDA FERRUGINEA)	%LARVAE%	000004
FISH (UNIDENTIFIED LARVAE)	%LARVAE%	000002
SHRIMPS O.(DECAPODA)	INVERT.	ABUND.
ROUND WORMS (NEMATODA)	INVERT.	COMMON
COMB JELLIES (PHYLUM CTENOPHORA) UNID	INVERT.	VERY A
SEASNAIL (LIPARIS UNID.)	%LARVAE%	000063
KRILL SHRIMP O.(EUPHAUSIACEA)	INVERT.	ABUND.
SEA BUTTERFLIES S.CL.(OPISTHOBRANCHIA/ PTEROPODA)	INVERT.	ABUND.
RADIATED SHANNY (ULVARIA SUBBIFURCATA)	%LARVAE%	000010
O.(SIPHONOPHORA)	INVERT.	COMMON
BEACH FLEAS, SCUDS, ETC... O.(AMPHIPODA)	INVERT.	ABUND.
S.CL.(COPEPODA)	INVERT.	VERY A
CUMACEAN SHRIMP O.(CUMACEA)	INVERT.	PRES.

HUNTSMAN NO. H09510

SEQ. SET	STATION LINE	NO.	DATE D	M	Y	GEAR	TYPE TOW	MESH SIZE	GEAR DEPTH (METERS)	TIME OF TOW	LATITUDE	LONGITUDE	BOTTOM DEPTH(M)
136	13	02	23	6	80	98	4	0471	56	2206	43 33	66 29	080

SPECIES	SIZE	NO.CAUGHT
MOLLUSKS (PHYLUM MOLLUSCA)	INVERT.	COMMON
ARROW WORMS (PHYLUM CHAETOGNATHA)	INVERT.	ABUND.
ATLANTIC COD (GADUS MORHUA)	%JUVENILE%	000001
FISH (UNIDENTIFIED LARVAE)	%LARVAE%	000012
SHRIMPS O.(DECAPODA)	INVERT.	ABUND.
SHRIMPS O.(DECAPODA)	INVERT.	ABUND.
BRISTLE WORMS CL.(POLYCHAETA)	INVERT.	PRES.
ROUND WORMS (NEMATODA)	INVERT.	COMMON
COMB JELLIES (PHYLUM CTENOPHORA) UNID	INVERT.	VERY A
ALLIGATORFISH (ASPIDOPHOROIDES MONOPTERYGIUS)	%JUVENILE%	000005
ALLIGATORFISH (ASPIDOPHOROIDES MONOPTERYGIUS)	%LARVAE%	000001
SEASNAIL (LIPARIS UNID.)	%LARVAE%	000013
KRILL SHRIMP O.(EUPHAUSIACEA)	INVERT.	ABUND.
SEA BUTTERFLIES S.CL.(OPISTHOBRANCHIA/ PTEROPODA)	INVERT.	VERY A
RADIATED SHANNY (ULVARIA SUBBIFURCATA)	%LARVAE%	000008
BEACH FLEAS, SCUDS, ETC... O.(AMPHIPODA) S.CL.(COPEPODA)	INVERT.	PRES.
	INVERT.	VERY A

HUNTSMAN NO. H09511

SEQ. SET	STATION LINE	NO.	DATE D	M	Y	GEAR	TYPE TOW	MESH SIZE	GEAR DEPTH (METERS)	TIME OF TOW	LATITUDE	LONGITUDE	BOTTOM DEPTH(M)
137	13	01	24	6	80	98	4	0471	120	0140	44 10	66 52	175

SPECIES	SIZE	NO.CAUGHT
MOLLUSKS (PHYLUM MOLLUSCA)	INVERT.	COMMON
ARROW WORMS (PHYLUM CHAETOGNATHA)	INVERT.	ABUND.
SHRIMPS O.(DECAPODA)	INVERT.	COMMON
BRISTLE WORMS CL.(POLYCHAETA)	INVERT.	PRES.
ALLIGATORFISH (ASPIDOPHOROIDES MONOPTERYGIUS)	%JUVENILE%	000004
ALLIGATORFISH (ASPIDOPHOROIDES MONOPTERYGIUS)	%LARVAE%	000001
KRILL SHRIMP O.(EUPHAUSIACEA)	INVERT.	VERY A
SEA BUTTERFLIES S.CL.(OPISTHOBRANCHIA/ PTEROPODA)	INVERT.	COMMON
S.CL.(COPEPODA)	INVERT.	VERY A

HUNTSMAN NO. H09512

SEQ. SET	STATION LINE NO.	DATE D M Y	GEAR	TYPE TOW	MESH SIZE	GEAR DEPTH (METERS)	TIME OF TOW	LATITUDE	LONGITUDE	BOTTOM DEPTH(M)
138	10 04	24 6 80	98	4	0471	180	0637	43 26	66 51	206

SPECIES	SIZE	NO.CAUGHT
ARROW WORMS (PHYLUM CHAETOGNATHA)	INVERT.	COMMON
ATLANTIC COD (GADUS MORHUA)	#LARVAE#	000001
FISH (UNIDENTIFIED LARVAE)	#LARVAE#	000001
KRILL SHRIMP O.(EUPHAUSIACEA)	INVERT.	ABUND.
SEA BUTTERFLIES S.CL.(OPISTHOBRANCHIA/ PTEROPODA)	INVERT.	PRES.
BEACH FLEAS, SCUDS, ETC... O.(AMPHIPODA)	INVERT.	COMMON
S.CL.(COPEPODA)	INVERT.	VERY A

HUNTSMAN NO. H09513

SEQ. SET	STATION LINE NO.	DATE D M Y	GEAR	TYPE TOW	MESH SIZE	GEAR DEPTH (METERS)	TIME OF TOW	LATITUDE	LONGITUDE	BOTTOM DEPTH(M)
139	09 04	24 6 80	98	4	0471	108	0958	42 59	66 50	146

SPECIES	SIZE	NO.CAUGHT
MOLLUSKS (PHYLUM MOLLUSCA)	INVERT.	COMMON
ARROW WORMS (PHYLUM CHAETOGNATHA)	INVERT.	COMMON
HADDOCK (MELANOGRAMMUS AEGLEFINUS)	#LARVAE#	000001
FISH (UNIDENTIFIED LARVAE)	#LARVAE#	000001
KRILL SHRIMP O.(EUPHAUSIACEA)	INVERT.	ABUND.
SEA BUTTERFLIES S.CL.(OPISTHOBRANCHIA/ PTEROPODA)	INVERT.	COMMON
O.(SIPHONOPHORA)	INVERT.	PRES.
BEACH FLEAS, SCUDS, ETC... O.(AMPHIPODA)	INVERT.	COMMON
S.CL.(COPEPODA)	INVERT.	VERY A

HUNTSMAN NO. H09514

SEQ. SET	STATION LINE NO.	DATE D M Y	GEAR	TYPE TOW	MESH SIZE	GEAR DEPTH (METERS)	TIME OF TOW	LATITUDE	LONGITUDE	BOTTOM DEPTH(M)
140	08 05	24 6 80	98	4	0471	136	1248	42 45	66 53	185

SPECIES	SIZE	NO.CAUGHT
MOLLUSKS (PHYLUM MOLLUSCA)	INVERT.	ABUND.
ARROW WORMS (PHYLUM CHAETOGNATHA)	INVERT.	COMMON
SHRIMPS O.(DECAPODA)	INVERT.	PRES.
SEAWEED, KELP, ALGEA	INVERT.	COMMON
KRILL SHRIMP O.(EUPHAUSIACEA)	INVERT.	ABUND.
SEA BUTTERFLIES S.CL.(OPISTHOBRANCHIA/ PTEROPODA)	INVERT.	COMMON
O.(SIPHONOPHORA)	INVERT.	PRES.
BEACH FLEAS, SCUDS, ETC... O.(AMPHIPODA)	INVERT.	COMMON
APPENDIULARIANS CL.(LARVACEA)	INVERT.	COMMON
S.CL.(COPEPODA)	INVERT.	VERY A

HUNTSMAN NO. H09515

SEQ. SET	STATION LINE NO.	DATE D M Y	GEAR	TYPE TOW	MESH SIZE	GEAR DEPTH (METERS)	TIME OF TOW	LATITUDE	LONGITUDE	BOTTOM DEPTH(M)
141	09 05	24 6 80	98	4	0471	79	1526	42 43	66 26	110

SPECIES	SIZE	NO.CAUGHT
MOLLUSKS (PHYLUM MOLLUSCA)	INVERT.	VERY A
ARROW WORMS (PHYLUM CHAETOGNATHA)	INVERT.	COMMON
YELLOWTAIL FLOUNDER (LIMANDA FERRUGINEA)	#LARVAE#	000001
SHRIMPS O.(DECAPODA)	INVERT.	COMMON
SEAWEED, KELP, ALGEA	INVERT.	ABUND.
KRILL SHRIMP O.(EUPHAUSIACEA)	INVERT.	ABUND.
SEA BUTTERFLIES S.CL.(OPISTHOBRANCHIA/ PTEROPODA)	INVERT.	COMMON
O.(SIPHONOPHORA)	INVERT.	PRES.
BEACH FLEAS, SCUDS, ETC... O.(AMPHIPODA)	INVERT.	ABUND.
APPENDIULARIANS CL.(LARVACEA)	INVERT.	ABUND.
S.CL.(COPEPODA)	INVERT.	VERY A

HUNTSMAN NO. H09516

SEQ. SET	STATION LINE NO.	DATE D M Y	GEAR	TYPE TOW	MESH SIZE	GEAR DEPTH (METERS)	TIME OF TOW	LATITUDE	LONGITUDE	BOTTOM DEPTH(M)
142	10 06	24 6 80	98	4	0471	55	1800	42 37	66 01	074

SPECIES	SIZE	NO.CAUGHT
MOLLUSKS (PHYLUM MOLLUSCA)	INVERT.	ABUND.
ARROW WORMS (PHYLUM CHAETOGNATHA)	INVERT.	COMMON
HADDOCK (MELANOGRAMMUS AEGLEFINUS)	#JUVENILE#	000001
HADDOCK (MELANOGRAMMUS AEGLEFINUS)	#LARVAE#	000001
CUSK (BROSME BROSME)	#LARVAE#	000001
WITCH FLOUNDER (GLYPTOCEPHALUS CYNOGLOSSUS)	#LARVAE#	000001
FISH (UNIDENTIFIED LARVAE)	#LARVAE#	000001
SHRIMPS O.(DECAPODA)	INVERT.	COMMON
SEAWEED, KELP, ALGEA	INVERT.	VERY A
LAND INSECTS CL.(INSECTA)	INVERT.	PRES.
KRILL SHRIMP O.(EUPHAUSIACEA)	INVERT.	COMMON
SEA BUTTERFLIES S.CL.(OPISTHOBRANCHIA/ PTEROPODA)	INVERT.	COMMON

RADIATED SHANNY (ULVARIA SUBBIFURCATA)	#LARVAE#	000001
O.(SIPHONOPHORA)	INVERT.	PRES.
BEACH FLEAS, SCUDS, ETC... O.(AMPHIPODA)	INVERT.	PRES.
INVERTEBRATE CHORATES AND TUNICATES (PHYLUM CHORDATA)	INVERT.	PRES.
APPENDICULARIANS CL.(LARVACEA)	INVERT.	ABUND.
S.CL.(COPEPODA)	INVERT.	VERY A

HUNTSMAN NO. H09517

SEQ. SET	STATION LINE	NO.	DATE D	M	Y	GEAR	TYPE TOW	MESH SIZE	GEAR DEPTH (METERS)	TIME OF TOW	LATITUDE	LONGITUDE	BOTTOM DEPTH(M)
143	09	06	24	6	80	98	4	0471	200	2054	42 15	66 04	261

SPECIES	SIZE	NO.CAUGHT
MOLLUSKS (PHYLUM MOLLUSCA)	INVERT.	ABUND.
ARROW WORMS (PHYLUM CHAETOGNATHA)	INVERT.	ABUND.
HADDOCK (MELANOGRAMMUS AEGLEFINUS)	#JUVENILE#	000001
REDFISH (SEBASTES TOTAL, UNSEPARATED)	#LARVAE#	000001
SHRIMPS O.(DECAPODA)	INVERT.	COMMON
LANTERNFISH (MYCTOPHIDAE)	#LARVAE#	000002
SEAWEED, KELP, ALGEA	INVERT.	PRES.
CL.(HYDROZOA)	INVERT.	COMMON
KRILL SHRIMP O.(EUPHAUSIACEA)	INVERT.	ABUND.
O.(SIPHONOPHORA)	INVERT.	ABUND.
BUTTERFISH (PEPRILUS TRIACANTHUS)	#JUVENILE#	000003
BEACH FLEAS, SCUDS, ETC... O.(AMPHIPODA)	INVERT.	COMMON
INVERTEBRATE CHORATES AND TUNICATES (PHYLUM CHORDATA)	INVERT.	COMMON
S.CL.(COPEPODA)	INVERT.	VERY A

HUNTSMAN NO. H09518

SEQ. SET	STATION LINE	NO.	DATE D	M	Y	GEAR	TYPE TOW	MESH SIZE	GEAR DEPTH (METERS)	TIME OF TOW	LATITUDE	LONGITUDE	BOTTOM DEPTH(M)
144	08	06	24	6	80	98	4	0471	200	2329	42 18	66 31	271

SPECIES	SIZE	NO.CAUGHT
MOLLUSKS (PHYLUM MOLLUSCA)	INVERT.	ABUND.
ARROW WORMS (PHYLUM CHAETOGNATHA)	INVERT.	ABUND.
REDFISH (SEBASTES TOTAL, UNSEPARATED)	#LARVAE#	000012
SHRIMPS O.(DECAPODA)	INVERT.	COMMON
BRISTLE WORMS CL.(POLYCHAETA)	INVERT.	PRES.
ATLANTIC ARGENTINE (ARGENTINA SILUS)	#LARVAE#	000001
JELLYFISHES CL.(SCYPHOZOA)	INVERT.	PRES.
MUD SHRIMP SUP.F.(THALASSINOIDEA)	INVERT.	PRES.
KRILL SHRIMP O.(EUPHAUSIACEA)	INVERT.	VERY A
SEA BUTTERFLIES S.CL.(OPISTHOBRANCHIA/ PTEROPODA)	INVERT.	COMMON
O.(SIPHONOPHORA)	INVERT.	PRES.
S.CL.(COPEPODA)	INVERT.	VERY A

HUNTSMAN NO. H09519

SEQ. SET	STATION LINE	NO.	DATE D	M	Y	GEAR	TYPE TOW	MESH SIZE	GEAR DEPTH (METERS)	TIME OF TOW	LATITUDE	LONGITUDE	BOTTOM DEPTH(M)
145	07	08	25	6	80	98	4	0471	63	0212	41 53	66 28	075

SPECIES	SIZE	NO.CAUGHT
MOLLUSKS (PHYLUM MOLLUSCA)	INVERT.	ABUND.
ARROW WORMS (PHYLUM CHAETOGNATHA)	INVERT.	VERY A
YELLOWTAIL FLOUNDER (LIMANDA FERRUGINEA)	#JUVENILE#	000001
YELLOWTAIL FLOUNDER (LIMANDA FERRUGINEA)	#LARVAE#	000020
SHRIMPS O.(DECAPODA)	INVERT.	ABUND.
SQUIDS AND OCTOPUSES CL.(CEPHALOPODA)	INVERT.	PRES.
KRILL SHRIMP O.(EUPHAUSIACEA)	INVERT.	ABUND.
SEA BUTTERFLIES S.CL.(OPISTHOBRANCHIA/ PTEROPODA)	INVERT.	COMMON
BUTTERFISH (PEPRILUS TRIACANTHUS)	#JUVENILE#	000001
BEACH FLEAS, SCUDS, ETC... O.(AMPHIPODA)	INVERT.	COMMON
S.CL.(COPEPODA)	INVERT.	VERY A

HUNTSMAN NO. H09520

SEQ. SET	STATION LINE	NO.	DATE D	M	Y	GEAR	TYPE TOW	MESH SIZE	GEAR DEPTH (METERS)	TIME OF TOW	LATITUDE	LONGITUDE	BOTTOM DEPTH(M)
146	06	04	25	6	80	98	4	0471	53	0444	41 37	66 28	075

SPECIES	SIZE	NO.CAUGHT
MOLLUSKS (PHYLUM MOLLUSCA)	INVERT.	ABUND.
ARROW WORMS (PHYLUM CHAETOGNATHA)	INVERT.	VERY A
YELLOWTAIL FLOUNDER (LIMANDA FERRUGINEA)	#JUVENILE#	000001
YELLOWTAIL FLOUNDER (LIMANDA FERRUGINEA)	#LARVAE#	000005
FISH (UNIDENTIFIED LARVAE)	#LARVAE#	000001
SHRIMPS O.(DECAPODA)	INVERT.	VERY A
BRISTLE WORMS CL.(POLYCHAETA)	INVERT.	COMMON
SEAWEED, KELP, ALGEA	INVERT.	COMMON
SEASNAIL (LIPARIS UNID.)	#LARVAE#	000001
KRILL SHRIMP O.(EUPHAUSIACEA)	INVERT.	COMMON
SEA BUTTERFLIES S.CL.(OPISTHOBRANCHIA/ PTEROPODA)	INVERT.	COMMON
UNIDENTIFIED EELS (ANGUILLOIDEI S.O.)	#LARVAE#	000001

S.CL.(OSTRACODA)		
BUTTERFISH (PEPRILUS TRIACANTHUS)	INVERT.	ABUND.
BEACH FLEAS, SCUDS, ETC... O.(AMPHIPODA)	#JUVENILE#	000001
S.CL.(COPEPODA)	INVERT.	COMMON
	INVERT.	VERY A
O. DECAPODA) UNID	INVERT.	COMMON

HUNTSMAN NO. H09521

SED. SET	STATION LINE	NO.	DATE D	M	Y	GEAR	TYPE TOW	MESH SIZE	GEAR DEPTH (METERS)	TIME OF TOW	LATITUDE	LONGITUDE	BOTTOM DEPTH(M)
147	08	07	25	6	80	98	4	0471	76	0747	41 50	66 00	092

SPECIES	SIZE	NO.CAUGHT
MOLLUSKS (PHYLUM MOLLUSCA)	INVERT.	COMMON
ARROW WORMS (PHYLUM CHAETOGNATHA)	INVERT.	VERY A
AMERICAN PLAICE (HIPPOGLOSSOIDES PLATESSOIDES)	#LARVAE#	000002
SHRIMPS O.(DECAPODA)	INVERT.	COMMON
BRISTLE WORMS CL.(POLYCHAETA)	INVERT.	PRES.
SEASNAIL (LIPARIS UNID.)	#LARVAE#	000004
S.CL.(OSTRACODA)	INVERT.	COMMON
BEACH FLEAS, SCUDS, ETC... O.(AMPHIPODA)	INVERT.	COMMON
S.CL.(COPEPODA)	INVERT.	VERY A

HUNTSMAN NO. H09522

SED. SET	STATION LINE	NO.	DATE D	M	Y	GEAR	TYPE TOW	MESH SIZE	GEAR DEPTH (METERS)	TIME OF TOW	LATITUDE	LONGITUDE	BOTTOM DEPTH(M)
148	07	09	25	6	80	98	4	0471	161	1057	41 23	66 00	265

SPECIES	SIZE	NO.CAUGHT
ARROW WORMS (PHYLUM CHAETOGNATHA)	INVERT.	COMMON
FISH (UNIDENTIFIED LARVAE)	#LARVAE#	000001
SHRIMPS O.(DECAPODA)	INVERT.	COMMON
BRISTLE WORMS CL.(POLYCHAETA)	INVERT.	PRES.
COMB JELLIES (PHYLUM CTENOPHORA) UNID	INVERT.	PRES.
SEAWEED, KELP, ALGEA	INVERT.	ABUND.
CL.(HYDROZOA)	INVERT.	PRES.
SQUIDS AND OCTOPUSES CL.(CEPHALOPODA)	INVERT.	PRES.
KRILL SHRIMP O.(EUPHAUSIACEA)	INVERT.	ABUND.
SEA BUTTERFLIES S.CL.(OPISTHOBRANCHIA/ PTEROPODA)	INVERT.	COMMON
S.CL.(OSTRACODA)	INVERT.	PRES.
O.(SIPHONOPHORA)	INVERT.	COMMON
BEACH FLEAS, SCUDS, ETC... O.(AMPHIPODA)	INVERT.	COMMON
INVERTEBRATE CHORATES AND TUNICATES (PHYLUM CHORDATA)	INVERT.	PRES.
S.CL.(COPEPODA)	INVERT.	VERY A

HUNTSMAN NO. H09523

SED. SET	STATION LINE	NO.	DATE D	M	Y	GEAR	TYPE TOW	MESH SIZE	GEAR DEPTH (METERS)	TIME OF TOW	LATITUDE	LONGITUDE	BOTTOM DEPTH(M)
149	06	06	25	6	80	98	4	0471	151	1335	41 08	65 57	998

SPECIES	SIZE	NO.CAUGHT
MOLLUSKS (PHYLUM MOLLUSCA)	INVERT.	COMMON
ARROW WORMS (PHYLUM CHAETOGNATHA)	INVERT.	COMMON
HADDOCK (MELANOGRAMMUS AEGLEFINUS)	#JUVENILE#	000001
REDFISH (SEBASTES TOTAL, UNSEPARATED)	#LARVAE#	000001
BRISTLE WORMS CL.(POLYCHAETA)	INVERT.	PRES.
ROUND WORMS (NEMATODA)	INVERT.	PRES.
LANTERNFISH (MYCTOPHIDAE)	#LARVAE#	000001
CL.(HYDROZOA)	INVERT.	ABUND.
SQUIDS AND OCTOPUSES CL.(CEPHALOPODA)	INVERT.	PRES.
KRILL SHRIMP O.(EUPHAUSIACEA)	INVERT.	ABUND.
O.(SIPHONOPHORA)	INVERT.	PRES.
WHITE BARRACUDINA (NOTOLEPIS RISSOI KROYERI)	#LARVAE#	000002
BEACH FLEAS, SCUDS, ETC... O.(AMPHIPODA)	INVERT.	COMMON
S.CL.(COPEPODA)	INVERT.	ABUND.

HUNTSMAN NO. H09524

SED. SET	STATION LINE	NO.	DATE D	M	Y	GEAR	TYPE TOW	MESH SIZE	GEAR DEPTH (METERS)	TIME OF TOW	LATITUDE	LONGITUDE	BOTTOM DEPTH(M)
150	08	08	25	6	80	98	4	0471	151	1749	40 59	65 06	998

SPECIES	SIZE	NO.CAUGHT
MOLLUSKS (PHYLUM MOLLUSCA)	INVERT.	PRES.
ARROW WORMS (PHYLUM CHAETOGNATHA)	INVERT.	VERY A
(SOTHUS SP.)	#LARVAE#	000002
SHRIMPS O.(DECAPODA)	INVERT.	COMMON
COMB JELLIES (PHYLUM CTENOPHORA) UNID	INVERT.	COMMON
LANTERNFISH (MYCTOPHIDAE)	#LARVAE#	000009
HORNED LANTERNFISH (CERATOSCOPELUS MADERENSIS)	#LARVAE#	000013
SEAWEED, KELP, ALGEA	INVERT.	VERY A
CL.(HYDROZOA)	INVERT.	ABUND.
SQUIDS AND OCTOPUSES CL.(CEPHALOPODA)	INVERT.	PRES.
JELLYFISHES CL.(SCYPHOZOA)	INVERT.	PRES.
MUD SHRIMP SUB.F.(THALASSINOIDEA)	INVERT.	PRES.
KRILL SHRIMP O.(EUPHAUSIACEA)	INVERT.	ABUND.
SEA BUTTERFLIES S.CL.(OPISTHOBRANCHIA/ PTEROPODA)	INVERT.	COMMON
UNIDENTIFIED EELS (ANGUILLOIDEI S.O.)	#LARVAE#	000001

S.CL.(OSTRACODA)	INVERT.	PRES.
SUBORDER (PERCOIDEI)	#JUVENILE#	000001
O.(SIPHONOPHORA)	INVERT.	PRES.
WHITE BARRACUDINA (NOTOLEPIS RISSOI KROYERI)	#LARVAE#	000009
BEACH FLEAS, SCUDS, ETC... O.(AMPHIPODA)	INVERT.	COMMON
S.CL.(COPEPODA)	INVERT.	VERY A
O.(ISOPODA) UNID	INVERT.	PRES.

HUNTSMAN NO. H09525

SEQ. SET	STATION LINE	NO.	DATE D	M	Y	GEAR	TYPE TOW	MESH SIZE	GEAR DEPTH (METERS)	TIME OF TOW	LATITUDE	LONGITUDE	BOTTOM DEPTH(M)
131	09	08	25	6	80	98	4	0471	W	2307	40 30	64 06	998

SPECIES	SIZE	NO.CAUGHT
MOLLUSKS (PHYLUM MOLLUSCA)	INVERT.	COMMON
ARROW WORMS (PHYLUM CHAETOGNATHA)	INVERT.	ABUND.
(F.LABRIDAE-WRASSES)	#JUVENILE#	000004
PEARLFISH (ECHIODON SP.)	#LARVAE#	000001
FISH (UNIDENTIFIED LARVAE)	#LARVAE#	000097
SHRIMPS O.(DECAPODA)	INVERT.	COMMON
BRISTLE WORMS CL.(POLYCHAETA)	INVERT.	COMMON
BENOIT'S LANTERNFISH (HYGOPHUM BENOITI)	#JUVENILE#	000001
LANTERNFISH (MYCTOPHIDAE)	#ADULT#	000028
LANTERNFISH (MYCTOPHIDAE)	#LARVAE#	000002
LONGTOOTH ANGLEMOUTH (GONOSTOMA ELONGATUM)	#JUVENILE#	000001
MULLER'S PEARLSIDES (MAUROLICUS MUELLERI)	#ADULT#	000001
HORNED LANTERNFISH (CERATOSCOPELUS MADERENSIS)	#ADULT#	000001
HORNED LANTERNFISH (CERATOSCOPELUS MADERENSIS)	#LARVAE#	000283
METALLIC LANTERNFISH (MYCTOPHUM AFFINE)	#JUVENILE#	000001
(NOTOSCOPELUS RESPLENDENS)	#ADULT#	000002
LEFTEYE FLOUNDER (BOTHIDAE UNIDENTIFIED)	#LARVAE#	000001
(LEPIDOPHANES GUENTHERI)	#ADULT#	000002
(MONOLENE ANTILLARUM)	#LARVAE#	000001
(MYCTOPHUM ASPERUM)	#ADULT#	000001
SQUIDS AND OCTOPUSES CL.(CEPHALOPODA)	INVERT.	PRES.
MUD SHRIMP SUP.F.(THALASSINOIDEA)	INVERT.	PRES.
KRILL SHRIMP O.(EUPHAUSIACEA)	INVERT.	VERY A
SEA BUTTERFLIES S.CL.(OPISTHOBRANCHIA/ PTEROPODA)	INVERT.	PRES.
AMERICAN EEL (ANGUILLA ROSTRATA)	#LARVAE#	000001
UNIDENTIFIED EELS (ANGUILLOIDEI S.O.)	#LARVAE#	000003
S.CL.(OSTRACODA)	INVERT.	PRES.
(SUBORDER STOMIATOIDEI)	#LARVAE#	000001
(SCOPELARCHUS ANALIS)	#JUVENILE#	000001
O.(SIPHONOPHORA)	INVERT.	COMMON
ATLANTIC SILVER HATCHETFISH (ARGYROPELECUS ACULEATUS)	#ADULT#	000002
WHITE BARRACUDINA (NOTOLEPIS RISSOI KROYERI)	#LARVAE#	000012
CARDINALFISH (HOWELLA SHERBORNI)	#LARVAE#	000001
BEACH FLEAS, SCUDS, ETC... O.(AMPHIPODA)	INVERT.	COMMON
LEFTEYE FLOUNDER (SYMPHURUS)	#JUVENILE#	000001
S.CL.(COPEPODA)	INVERT.	VERY A

HUNTSMAN NO. H09526

SEQ. SET	STATION LINE	NO.	DATE D	M	Y	GEAR	TYPE TOW	MESH SIZE	GEAR DEPTH (METERS)	TIME OF TOW	LATITUDE	LONGITUDE	BOTTOM DEPTH(M)
132	11	06	26	6	80	98	4	0471	180	0504	41 29	64 22	998

SPECIES	SIZE	NO.CAUGHT
MOLLUSKS (PHYLUM MOLLUSCA)	INVERT.	COMMON
ARROW WORMS (PHYLUM CHAETOGNATHA)	INVERT.	COMMON
FISH (UNIDENTIFIED LARVAE)	#JUVENILE#	000001
FISH (UNIDENTIFIED LARVAE)	#LARVAE#	000002
SHRIMPS O.(DECAPODA)	INVERT.	PRES.
BRISTLE WORMS CL.(POLYCHAETA)	INVERT.	PRES.
LANTERNFISH (MYCTOPHIDAE)	#ADULT#	000067
(ENGYOPHRYAS SENTA)	#LARVAE#	000001
CL.(HYDROZOA)	INVERT.	COMMON
SQUIDS AND OCTOPUSES CL.(CEPHALOPODA)	INVERT.	PRES.
KRILL SHRIMP O.(EUPHAUSIACEA)	INVERT.	ABUND.
UNIDENTIFIED EELS (ANGUILLOIDEI S.O.)	#LARVAE#	000004
(SUBORDER STOMIATOIDEI)	#JUVENILE#	000002
(BREGMACEROS SP.)	#ADULT#	000001
O.(SIPHONOPHORA)	INVERT.	COMMON
ATLANTIC SILVER HATCHETFISH (ARGYROPELECUS ACULEATUS)	#ADULT#	000002
WHITE BARRACUDINA (NOTOLEPIS RISSOI KROYERI)	#LARVAE#	000001
LINED SEAHORSE (HIPPOCAMPUS ERECTUS)	#ADULT#	000001
BEACH FLEAS, SCUDS, ETC... O.(AMPHIPODA)	INVERT.	COMMON

HUNTSMAN NO. H09527

SEQ. SET	STATION LINE	NO.	DATE D	M	Y	GEAR	TYPE TOW	MESH SIZE	GEAR DEPTH (METERS)	TIME OF TOW	LATITUDE	LONGITUDE	BOTTOM DEPTH(M)
133	23	01	26	6	80	98	4	0471	200	1906	44 06	62 59	220

SPECIES	SIZE	NO.CAUGHT
MOLLUSKS (PHYLUM MOLLUSCA)	INVERT.	VERY A
ARROW WORMS (PHYLUM CHAETOGNATHA)	INVERT.	ABUND.
ATLANTIC COD (GADUS MORHUA)	#LARVAE#	000001
HADDOCK (MELANOGRAMMUS AEGLEFINUS)	#JUVENILE#	000002
HADDOCK (MELANOGRAMMUS AEGLEFINUS)	#LARVAE#	000002
REDFISH (SEBASTES TOTAL, UNSEPARATED)	#LARVAE#	000002
AMERICAN PLAICE (HIPPOGLOSSOIDES PLATESSOIDES)	#LARVAE#	000001
FISH (UNIDENTIFIED LARVAE)	#LARVAE#	000001

SHRIMPS O.(DECAPODA)	INVERT.	COMMON
BRISTLE WORMS CL.(POLYCHAETA)	INVERT.	PRES.
COMB JELLIES (PHYLUM CTENOPHORA) UNID	INVERT.	PRES.
LANTERNFISH (MYCTOPHIDAE)	*JUVENILE*	000002
SEAWEED, KELP, ALGEA	INVERT.	PRES.
F. SPARIDAE SP.)	*JUVENILE*	000001
CL.(HYDROZOA)	INVERT.	COMMON
LAND INSECTS CL.(INSECTA)	INVERT.	PRES.
SQUIDS AND OCTOPUSES CL.(CEPHALOPODA)	INVERT.	PRES.
JELLYFISHES CL.(SCYPHOZOA)	INVERT.	PRES.
KRILL SHRIMP O.(EUPHAUSIACEA)	INVERT.	ABUND.
SEA BUTTERFLIES S.CL.(OPISTHOBRANCHIA/ PTEROPODA)	INVERT.	COMMON
SAND LANCES UNIDENTIFIED (AMMODYTES)	*JUVENILE*	000001
S.CL.(OSTRACODA	INVERT.	PRES.
O.(SIPHONOPHORA)	INVERT.	PRES.
BEACH FLEAS, SCUDS, ETC... O.(AMPHIPODA)	INVERT.	COMMON
S.CL.(COPEPODA)	INVERT.	VERY A

Appendix 2, Table 13. Stations on which each species of eggs, larvae, juveniles and adults were caught by Isaacs-Kidd nets during cruise H036. Numbers of each are included.

LADY HAMMOND 36 6' ISAAC'S-KIDD June 2-26, 1980

SPECIES: #LARVAE# (BOTHUS SP.)

SEQ. SET	STATION LINE	NO.	DATE D	M	Y	GEAR	TYPE TOW	MESH SIZE	GEAR DEPTH (METERS)	TIME OF TOW	LATITUDE	LONGITUDE	BOTTOM DEPTH(M)	NUMBER CAUGHT	HUNTSMAN NUMBER
150	B	8	25	6	80	98	4	0471	151	1749	40 59	65 06	998	000002	H09524

SPECIES: #JUVENILE# ATLANTIC COD (GADUS MORHUA)

SEQ. SET	STATION LINE	NO.	DATE D	M	Y	GEAR	TYPE TOW	MESH SIZE	GEAR DEPTH (METERS)	TIME OF TOW	LATITUDE	LONGITUDE	BOTTOM DEPTH(M)	NUMBER CAUGHT	HUNTSMAN NUMBER
56	31	2	10	6	80	98	4	0471	74	2221	44 46	60 29	084	000004	H09429
73	28	1	12	6	80	98	4	0471	70	2053	44 50	62 01	080	000001	H09446
75	24	1	16	6	80	98	4	0471	99	1640	44 27	62 59	100	000001	H09448
76	25	1	16	6	80	98	4	0471	200	2032	44 21	62 27	225	000001	H09449
80	26	3	17	6	80	98	4	0471	40	0927	43 50	61 27	047	000001	H09452
81	27	4	17	6	80	98	4	0471	40	1215	43 45	60 57	045	000002	H09454
100	21	5	19	6	80	98	4	0471	85	1704	43 20	62 43	090	000001	H09473
101	21	4	19	6	80	98	4	0471	132	2028	43 33	63 00	187	000004	H09474
105	21	1	20	6	80	98	4	0471	56	0701	44 14	63 52	080	000002	H09478
106	19	1	20	6	80	98	4	0471	70	0943	44 01	64 18	078	000001	H09479
108	19	2	20	6	80	98	4	0471	200	1546	43 43	63 53	240	000003	H09481
109	20	2	20	6	80	98	4	0471	140	1828	43 39	63 30	178	000002	H09482
110	19	3	20	6	80	98	4	0471	104	2117	43 19	63 23	142	000002	H09483
118	17	2	21	6	80	98	4	0471	64	1950	43 29	64 33	092	000001	H09491
136	13	2	23	6	80	98	4	0471	56	2206	43 55	66 29	080	000001	H09510

SPECIES: #LARVAE# ATLANTIC COD (GADUS MORHUA)

SEQ. SET	STATION LINE	NO.	DATE D	M	Y	GEAR	TYPE TOW	MESH SIZE	GEAR DEPTH (METERS)	TIME OF TOW	LATITUDE	LONGITUDE	BOTTOM DEPTH(M)	NUMBER CAUGHT	HUNTSMAN NUMBER
66	29	5	12	6	80	98	4	0471	55	0134	43 41	60 03	060	000005	H09439
68	28	3	12	6	80	98	4	0471	40	0654	44 02	60 53	045	000024	H09441
69	29	4	12	6	80	98	4	0471	55	0918	44 09	60 35	065	000003	H09442
70	29	2	12	6	80	98	4	0471	85	1220	44 29	61 05	090	000009	H09443
71	28	2	12	6	80	98	4	0471	145	1532	44 32	61 30	150	000005	H09444
72	29	1	12	6	80	98	4	0471	102	1814	44 48	61 30	090	000004	H09445
73	28	1	12	6	80	98	4	0471	70	2055	44 50	62 01	080	000009	H09446
74	27	2	12	6	80	98	4	0471	139	2310	44 33	62 05	151	000001	H09447
75	24	1	16	6	80	98	4	0471	99	1640	44 27	62 59	100	000002	H09448
77	26	1	16	6	80	98	4	0471	145	2238	44 31	62 22	155	000002	H09450
78	26	2	17	6	80	98	4	0471	164	0249	44 16	62 01	170	000002	H09451
79	27	3	17	6	80	98	4	0471	99	0649	44 08	61 28	106	000002	H09452
80	26	3	17	6	80	98	4	0471	40	0927	43 50	61 27	047	000011	H09453
81	27	4	17	6	80	98	4	0471	40	1215	43 45	60 57	045	000074	H09454
82	27	5	17	6	80	98	4	0471	200	1547	43 21	60 32	456	000001	H09455
86	25	4	18	6	80	98	4	0471	55	0210	43 31	61 30	060	000002	H09459
87	25	2	18	6	80	98	4	0471	114	0706	43 56	62 05	125	000014	H09460
90	22	4	18	6	80	98	4	0471	89	1443	43 34	62 39	095	000003	H09463
91	22	5	18	6	80	98	4	0471	74	1718	43 27	62 28	080	000001	H09464
92	22	6	18	6	80	98	4	0471	87	1914	43 22	62 21	091	000002	H09465
94	23	3	18	6	80	98	4	0471	80	2355	43 20	62 00	091	000001	H09467
96	22	8	19	6	80	98	4	0471	110	0613	43 01	62 04	119	000003	H09469
100	21	5	19	6	80	98	4	0471	85	1704	43 20	62 43	090	000004	H09473
101	21	4	19	6	80	98	4	0471	132	2028	43 33	63 00	187	000001	H09474
104	22	1	20	6	80	98	4	0471	74	0449	44 20	63 38	080	000004	H09477
105	21	1	20	6	80	98	4	0471	56	0701	44 14	63 52	080	000002	H09478
106	19	1	20	6	80	98	4	0471	70	0943	44 01	64 18	078	000005	H09479
107	18	1	20	6	80	98	4	0471	120	1200	43 47	64 27	125	000001	H09480
108	19	2	20	6	80	98	4	0471	200	1546	43 43	63 53	240	000003	H09481
110	19	3	20	6	80	98	4	0471	104	2117	43 19	63 23	142	000001	H09483
113	18	4	21	6	80	98	4	0471	116	0552	42 57	63 30	150	000001	H09486
114	17	4	21	6	80	98	4	0471	190	0827	42 41	63 38	998	000001	H09487
115	16	3	21	6	80	98	4	0471	120	1119	42 47	64 05	140	000001	H09488
116	17	3	21	6	80	98	4	0471	64	1425	43 04	64 00	090	000001	H09489
134	10	5	23	6	80	98	4	0471	67	1647	43 09	66 39	080	000001	H09508
138	10	4	24	6	80	98	4	0471	180	0637	43 26	66 51	206	000001	H09512
153	23	1	26	6	80	98	4	0471	200	1906	44 06	62 59	220	000001	H09527

SPECIES: #JUVENILE# HADDOCK (MELANOGRAMMUS AEGLEFINUS)

SEQ. SET	STATION LINE	NO.	DATE D	M	Y	GEAR	TYPE TOW	MESH SIZE	GEAR DEPTH (METERS)	TIME OF TOW	LATITUDE	LONGITUDE	BOTTOM DEPTH(M)	NUMBER CAUGHT	HUNTSMAN NUMBER
78	26	2	17	6	80	98	4	0471	164	0249	44 16	62 01	170	000001	H09451
87	25	2	18	6	80	98	4	0471	114	0706	43 56	62 05	125	000014	H09460
90	22	4	18	6	80	98	4	0471	89	1443	43 34	62 39	095	000001	H09463
91	22	5	18	6	80	98	4	0471	74	1718	43 27	62 28	080	000002	H09464
92	22	6	18	6	80	98	4	0471	87	1914	43 22	62 21	091	000001	H09465

100	21	5	19	6 80	98	4	0471	85	1704	43 20	62 43	090	000001	H09473
111	20	3	20	6 80	98	4	0471	105	1352	43 15	63 00	115	000002	H09484
112	19	2	21	6 80	98	4	0471	120	0243	42 55	62 58	125	000010	H09485
113	18	4	21	6 80	98	4	0471	116	0552	42 57	63 30	150	000016	H09486
114	17	4	21	6 80	98	4	0471	190	0827	42 41	63 38	998	000001	H09487
116	17	3	21	6 80	98	4	0471	64	1425	43 04	64 00	090	000001	H09489
117	16	3	21	6 80	98	4	0471	95	1700	43 24	64 02	100	000007	H09490
118	17	2	21	6 80	98	4	0471	64	1950	43 29	64 33	092	000003	H09491
119	16	1	21	6 80	98	4	0471	90	2235	43 31	64 57	106	000005	H09492
121	16	2	22	6 80	98	4	0471	105	0342	43 10	64 37	110	000001	H09495
123	15	3	23	6 80	98	4	0471	75	0925	42 46	64 32	108	000001	H09497
125	10	7	23	6 80	98	4	0471	79	0150	42 11	65 29	110	000001	H09502
129	11	4	23	6 80	98	4	0471	72	0455	42 34	65 31	085	000003	H09503
130	13	3	23	6 80	98	4	0471	114	0701	42 49	65 29	121	000004	H09504
131	13	3	23	6 80	98	4	0471	125	0919	43 04	65 29	126	000002	H09505
132	14	3	23	6 80	98	4	0471	92	1108	43 14	65 29	058	000009	H09506
133	14	2	23	6 80	98	4	0471	71	1410	43 02	66 02	100	000018	H09507
134	10	5	24	6 80	98	4	0471	67	1647	43 09	66 29	080	000060	H09508
139	9	4	24	6 80	98	4	0471	108	0958	42 59	66 50	146	000001	H09513
142	10	6	24	6 80	98	4	0471	55	1800	42 37	66 01	074	000001	H09516
155	23	1	26	6 80	98	4	0471	200	1906	44 06	62 59	220	000002	H09527

SPECIES: #LARVAE# HADDOCK (MELANOGRAMMUS AEGLEFINUS)

SEQ. SET	STATION LINE	NO.	DATE D	M	Y	GEAR	TYPE TOW	MESH SIZE	GEAR DEPTH (METERS)	TIME OF TOW	LATITUDE	LONGITUDE	BOTTOM DEPTH(M)	NUMBER CAUGHT	HUNTSMAN NUMBER
56	21	1	10	6	80	98	4	0471	74	2221	44 16	60 17	084	000001	H09429
81	22	1	11	6	80	98	4	0471	145	1852	44 12	61 30	150	000001	H09444
86	21	1	16	6	80	98	4	0471	200	2032	44 21	62 37	205	000001	H09449
87	20	1	17	6	80	98	4	0471	99	0649	44 08	61 28	108	000003	H09450
90	19	3	17	6	80	98	4	0471	40	0927	43 50	61 27	047	000010	H09453
91	19	4	17	6	80	98	4	0471	40	1215	43 45	60 57	045	000004	H09454
97	15	1	18	6	80	98	4	0471	114	0706	43 56	62 05	125	000040	H09460
98	14	1	18	6	80	98	4	0471	147	0912	43 52	62 23	144	000010	H09461
99	22	4	18	6	80	98	4	0471	89	1443	43 34	62 39	095	000026	H09463
91	21	5	18	6	80	98	4	0471	74	1718	43 27	62 28	080	000018	H09464
92	22	6	18	6	80	98	4	0471	87	1914	43 22	62 21	091	000005	H09465
100	21	5	19	6	80	98	4	0471	85	1704	43 20	62 43	090	000001	H09473
101	21	4	19	6	80	98	4	0471	132	2028	43 33	63 00	187	000007	H09474
105	21	1	19	6	80	98	4	0471	56	0701	44 14	63 52	080	000068	H09478
106	19	1	20	6	80	98	4	0471	70	0943	44 01	64 18	078	000012	H09479
107	18	1	20	6	80	98	4	0471	120	1200	43 47	64 27	129	000002	H09480
108	19	2	20	6	80	98	4	0471	200	1546	43 43	63 53	240	000001	H09481
110	19	3	20	6	80	98	4	0471	104	2117	43 19	63 23	142	000006	H09483
111	20	3	20	6	80	98	4	0471	105	2352	43 15	63 00	115	000001	H09484
112	19	2	21	6	80	98	4	0471	120	0243	42 55	62 58	125	000010	H09485
113	18	4	21	6	80	98	4	0471	116	0552	42 57	63 30	150	000016	H09486
114	17	4	21	6	80	98	4	0471	190	0827	42 41	63 38	998	000001	H09487
116	17	3	21	6	80	98	4	0471	64	1425	43 04	64 00	090	000001	H09489
117	16	3	21	6	80	98	4	0471	95	1700	43 24	64 02	100	000007	H09490
118	17	2	21	6	80	98	4	0471	64	1950	43 29	64 33	092	000003	H09491
119	16	1	21	6	80	98	4	0471	90	2235	43 31	64 57	106	000005	H09492
121	16	2	22	6	80	98	4	0471	105	0342	43 10	64 37	110	000001	H09495
123	15	3	23	6	80	98	4	0471	75	0925	42 46	64 32	108	000001	H09497
125	10	7	23	6	80	98	4	0471	79	0150	42 11	65 29	110	000001	H09502
129	11	4	23	6	80	98	4	0471	72	0455	42 34	65 31	085	000003	H09503
130	13	3	23	6	80	98	4	0471	114	0701	42 49	65 29	121	000004	H09504
131	13	3	23	6	80	98	4	0471	125	0919	43 04	65 29	126	000002	H09505
132	14	3	23	6	80	98	4	0471	92	1108	43 14	65 29	058	000009	H09506
133	14	2	23	6	80	98	4	0471	71	1410	43 02	66 02	100	000018	H09507
134	10	5	24	6	80	98	4	0471	67	1647	43 09	66 29	080	000060	H09508
139	9	4	24	6	80	98	4	0471	108	0958	42 59	66 50	146	000001	H09513
142	10	6	24	6	80	98	4	0471	55	1800	42 37	66 01	074	000001	H09516
155	23	1	26	6	80	98	4	0471	200	1906	44 06	62 59	220	000002	H09527

SPECIES: #JUVENILE# WHITE HAKE (UROPHYCIS TENUIS)

SEQ. SET	STATION LINE	NO.	DATE D	M	Y	GEAR	TYPE TOW	MESH SIZE	GEAR DEPTH (METERS)	TIME OF TOW	LATITUDE	LONGITUDE	BOTTOM DEPTH(M)	NUMBER CAUGHT	HUNTSMAN NUMBER
80	26	3	17	6	80	98	4	0471	40	0927	43 50	61 27	047	000001	H09453
99	22	4	18	6	80	98	4	0471	87	1914	43 22	62 21	091	000001	H09465
116	18	4	21	6	80	98	4	0471	116	0552	42 57	63 30	150	000001	H09486
119	16	1	21	6	80	98	4	0471	90	2235	43 31	64 57	106	000001	H09492

SPECIES: #LARVAE# CUSK (BROSME BROSME)

SEQ. SET	STATION LINE	NO.	DATE D	M	Y	GEAR	TYPE TOW	MESH SIZE	GEAR DEPTH (METERS)	TIME OF TOW	LATITUDE	LONGITUDE	BOTTOM DEPTH(M)	NUMBER CAUGHT	HUNTSMAN NUMBER
100	21	5	19	6	80	98	4	0471	85	1704	43 20	62 43	090	000001	H09473
111	20	3	20	6	80	98	4	0471	105	2352	43 15	63 00	115	000002	H09484
112	19	2	21	6	80	98	4	0471	120	0243	42 55	62 58	125	000002	H09485
113	18	4	21	6	80	98	4	0471	116	0552	42 57	63 30	150	000003	H09486
131	13	3	23	6	80	98	4	0471	125	0919	43 04	63 29	126	000001	H09505
142	10	6	24	6	80	98	4	0471	55	1800	42 37	66 01	074	000001	H09516

SPECIES: #LARVAE# POLLOCK (POLLACHIUS VIRENS)

SEQ. SET	STATION LINE	NO.	DATE D	M	Y	GEAR	TYPE TOW	MESH SIZE	GEAR DEPTH (METERS)	TIME OF TOW	LATITUDE	LONGITUDE	BOTTOM DEPTH(M)	NUMBER CAUGHT	HUNTSMAN NUMBER
23	36	5	6	6	80	98	4	0471	49	1826	44 01	68 20	055	000002	H09378

SPECIES: - *LARVAE* OFFSHORE HAKE (MERLUCCIUS ALBIDUS)

SEQ. SET	STATION LINE	STATION NO.	DATE D	DATE M	DATE Y	GEAR	TYPE TOW	MESH SIZE	GEAR DEPTH (METERS)	TIME OF TOW	LATITUDE	LONGITUDE	BOTTOM DEPTH(M)	NUMBER CAUGHT	HUNTSMAN NUMBER
95	21	6	19	6	80	98	4	0471	95	1404	43 11	62 30	100	000002	H09470

SPECIES: *JUVENILE* REDFISH (SEBASTES TOTAL, UNSEPARATED)

SEQ. SET	STATION LINE	STATION NO.	DATE D	DATE M	DATE Y	GEAR	TYPE TOW	MESH SIZE	GEAR DEPTH (METERS)	TIME OF TOW	LATITUDE	LONGITUDE	BOTTOM DEPTH(M)	NUMBER CAUGHT	HUNTSMAN NUMBER
98	20	4	19	6	80	98	4	0471	180	1120	42 55	62 29	597	000001	H09471

SPECIES: *LARVAE* REDFISH (SEBASTES TOTAL, UNSEPARATED)

SEQ. SET	STATION LINE	STATION NO.	DATE D	DATE M	DATE Y	GEAR	TYPE TOW	MESH SIZE	GEAR DEPTH (METERS)	TIME OF TOW	LATITUDE	LONGITUDE	BOTTOM DEPTH(M)	NUMBER CAUGHT	HUNTSMAN NUMBER
1	37	2	3	6	80	98	4	0471	114	1305	46 37	60 05	120	000011	H09374
2	37	1	3	6	80	98	4	0471	99	1457	46 44	60 14	105	000009	H09375
3	38	1	3	6	80	98	4	0471	154	1746	47 01	60 05	160	000032	H09376
4	40	1	3	6	80	98	4	0471	200	2022	47 08	59 45	440	000340	H09377
5	36	3	3	6	80	98	4	0471	85	2331	46 40	59 37	095	000026	H09378
6	40	3	4	6	80	98	4	0471	200	0200	46 41	59 16	418	000183	H09379
7	38	4	4	6	80	98	4	0471	145	0427	46 27	59 20	150	000020	H09380
8	40	4	4	6	80	98	4	0471	200	0710	46 22	58 54	373	000002	H09381
9	38	5	4	6	80	98	4	0471	59	1011	46 03	58 50	070	000027	H09382
10	40	5	4	6	80	98	4	0471	200	1250	46 10	58 29	373	000076	H09383
11	38	6	4	6	80	98	4	0471	129	1553	45 46	58 25	135	000016	H09384
12	40	6	4	6	80	98	4	0471	W	1832	45 54	58 06	405	000003	H09385
13	40	7	4	6	80	98	4	0471	200	2113	45 39	57 51	423	000126	H09386
14	38	7	4	6	80	98	4	0471	129	2341	45 25	58 01	235	000001	H09387
15	36	8	5	6	80	98	4	0471	74	0200	45 13	57 45	080	000005	H09388
16	38	9	5	6	80	98	4	0471	200	0420	45 05	57 29	318	000002	H09389
17	40	9	5	6	80	98	4	0471	200	0654	45 14	57 13	455	000038	H09390
18	40	10	5	6	80	98	4	0471	200	0934	44 59	56 57	437	000009	H09391
19	38	10	5	6	80	98	4	0471	200	1220	44 39	57 03	426	000021	H09392
20	38	11	5	6	80	98	4	0471	200	1520	44 24	56 45	998	000007	H09393
21	37	10	5	6	80	98	4	0471	200	1833	44 16	57 09	998	000005	H09394
23	36	6	5	6	80	98	4	0471	200	2357	44 18	57 24	998	000003	H09396
25	36	5	6	6	80	98	4	0471	49	0526	44 41	58 00	055	000005	H09398
26	37	8	6	6	80	98	4	0471	74	0845	45 01	58 02	085	000008	H09399
27	36	3	6	6	80	98	4	0471	74	1142	45 11	58 37	085	000003	H09400
28	37	6	6	6	80	98	4	0471	80	1420	45 26	58 36	085	000010	H09401
29	36	2	6	6	80	98	4	0471	145	1455	45 30	59 01	150	000002	H09402
30	37	5	6	6	80	98	4	0471	190	1954	45 48	59 03	206	000001	H09403
31	37	4	6	6	80	98	4	0471	40	2305	46 07	59 26	050	000034	H09404
32	36	1	7	6	80	98	4	0471	110	0132	45 46	59 27	115	000014	H09405
33	35	1	7	6	80	98	4	0471	114	0404	45 29	59 32	120	000006	H09406
34	34	1	7	6	80	98	4	0471	135	0650	45 30	59 56	145	000011	H09407
35	34	2	7	6	80	98	4	0471	89	0937	45 12	59 31	100	000001	H09408
37	35	2	7	6	80	98	4	0471	80	1354	45 07	59 01	085	000001	H09410
38	35	3	7	6	80	98	4	0471	124	1550	44 57	58 53	130	000008	H09411
40	34	5	7	6	80	98	4	0471	55	2056	44 25	58 32	066	000002	H09413
41	35	5	7	6	80	98	4	0471	124	2347	44 18	58 01	136	000002	H09414
44	33	6	8	6	80	98	4	0471	74	0711	44 06	58 42	084	000002	H09417
46	33	5	8	6	80	98	4	0471	105	1210	44 21	58 59	110	000002	H09419
47	32	4	8	6	80	98	4	0471	169	1500	44 23	59 26	185	000002	H09420
55	30	1	10	6	80	98	4	0471	200	1928	44 54	61 01	223	000006	H09428
56	31	2	10	6	80	98	4	0471	74	2221	44 46	60 29	084	000003	H09429
66	29	5	12	6	80	98	4	0471	55	0134	43 41	60 03	060	000003	H09439
69	29	4	12	6	80	98	4	0471	55	0918	44 09	60 35	065	000003	H09442
70	29	2	12	6	80	98	4	0471	85	1220	44 29	61 05	090	000016	H09443
71	28	2	12	6	80	98	4	0471	145	1532	44 32	61 30	150	000011	H09444
72	29	1	12	6	80	98	4	0471	102	1814	44 48	61 30	090	000018	H09445
74	27	2	12	6	80	98	4	0471	139	2310	44 33	62 05	151	000024	H09447
75	24	1	16	6	80	98	4	0471	99	1640	44 27	62 59	100	000202	H09448
76	25	1	16	6	80	98	4	0471	200	2032	44 21	62 27	223	000004	H09449
77	26	1	16	6	80	98	4	0471	145	2238	44 31	62 22	155	000029	H09450
78	26	2	17	6	80	98	4	0471	164	0249	44 16	62 01	170	000002	H09451
79	27	3	17	6	80	98	4	0471	99	0649	44 08	61 28	108	000001	H09452
80	26	3	17	6	80	98	4	0471	40	0927	43 50	61 27	047	000005	H09453
81	27	4	17	6	80	98	4	0471	40	1215	43 45	60 57	045	000001	H09454
84	25	5	17	6	80	98	4	0471	219	2115	43 13	61 11	312	000003	H09457
85	24	4	17	6	80	98	4	0471	74	2328	43 12	61 27	086	000001	H09458
86	25	4	18	6	80	98	4	0471	55	0210	43 31	61 30	060	000001	H09459
87	25	2	18	6	80	98	4	0471	114	0706	43 56	62 05	125	000019	H09460
88	24	2	18	6	80	98	4	0471	147	0912	43 52	62 23	144	000006	H09461
90	22	4	18	6	80	98	4	0471	89	1443	43 34	62 39	095	000004	H09463
91	23	5	18	6	80	98	4	0471	74	1718	43 27	62 28	080	000017	H09464
92	22	6	18	6	80	98	4	0471	87	1914	43 22	62 21	091	000001	H09465
93	22	7	18	6	80	98	4	0471	89	2153	43 14	62 90	095	000003	H09466
94	23	3	18	6	80	98	4	0471	80	2355	43 20	62 00	091	000003	H09467
95	23	4	19	6	80	98	4	0471	200	0341	43 01	61 40	300	000001	H09468
97	21	7	19	6	80	98	4	0471	180	0917	42 53	62 16	337	000005	H09470
98	20	4	19	6	80	98	4	0471	180	1120	42 55	62 29	597	000005	H09471
99	21	6	19	6	80	98	4	0471	95	1404	43 11	62 30	100	000006	H09472
100	21	5	19	6	80	98	4	0471	85	1704	43 20	62 43	090	000005	H09473
102	21	3	19	6	80	98	4	0471	135	2250	43 41	63 10	160	000003	H09475
103	21	2	20	6	80	98	4	0471	169	0214	44 02	63 31	175	000094	H09476
104	22	1	20	6	80	98	4	0471	74	0449	44 20	63 38	080	000012	H09477
105	21	1	20	6	80	98	4	0471	56	0701	44 14	63 52	060	000013	H09478
106	19	1	20	6	80	98	4	0471	70	0943	44 01	64 16	078	000015	H09479
107	18	1	20	6	80	98	4	0471	120	1200	43 47	64 27	129	000035	H09480
108	19	2	20	6	80	98	4	0471	200	1546	43 43	63 53	240	000011	H09481
109	20	2	20	6	80	98	4	0471	140	1828	43 39	63 30	178	000006	H09482

110	19	3	20	6	80	98	4	0471	104	2117	43 19	63 23	142	000011	H09483
111	20	3	20	6	80	98	4	0471	105	2352	43 15	63 10	[illegible]	000005	H09484
112	19	5	21	6	80	98	4	0471	120	0243	42 55	62 58	125	000019	H09485
113	18	4	21	6	80	98	4	0471	116	0552	42 57	63 30	150	000023	H09486
115	16	3	21	6	80	98	4	0471	120	1119	42 47	64 05	140	000005	H09488
116	17	2	21	6	80	98	4	0471	64	1425	43 14	64 32	190	000001	H09489
117	18	1	21	6	80	98	4	0471	75	1700	43 24	64 52	100	000015	H09490
119	17	1	21	6	80	98	4	0471	64	1950	43 29	64 33	092	000001	H09491
120	15	3	22	6	80	98	4	0471	166	0131	43 11	64 57	140	000001	H09493
121	16	2	22	6	80	98	4	0471	105	0342	43 10	64 37	110	000001	H09495
125	15	3	22	6	80	98	4	0471	75	0925	42 46	64 32	108	000001	H09497
129	11	4	23	6	80	98	4	0471	72	0455	42 34	65 31	085	000001	H09503
133	11	3	23	6	80	98	4	0471	71	1410	43 02	66 02	100	000001	H09507
143	7	6	24	6	80	98	4	0471	200	2054	42 15	66 04	261	000001	H09517
144	8	6	24	6	80	98	4	0471	200	2329	42 18	66 31	271	000012	H09518
149	8	6	25	6	80	98	4	0471	151	1335	41 08	65 57	998	000001	H09523
153	23	1	26	6	80	98	4	0471	200	1906	44 06	62 59	220	000002	H09527

SPECIES: *LARVAE* ATLANTIC HALIBUT (HIPPOGLOSSUS HIPPOGLOSSUS)

SEQ. SET	STATION LINE	NO.	DATE D	M	Y	GEAR	TYPE TOW	MESH SIZE	GEAR DEPTH (METERS)	TIME OF TOW	LATITUDE	LONGITUDE	BOTTOM DEPTH(M)	NUMBER CAUGHT	HUNTSMAN NUMBER
21	37	10	5	6	80	98	4	0471	200	1333	44 16	57 09	998	000001	H09394

SPECIES: *JUVENILE* (F.LABRIDAE-WRASSES)

SEQ. SET	STATION LINE	NO.	DATE D	M	Y	GEAR	TYPE TOW	MESH SIZE	GEAR DEPTH (METERS)	TIME OF TOW	LATITUDE	LONGITUDE	BOTTOM DEPTH(M)	NUMBER CAUGHT	HUNTSMAN NUMBER
151	9	8	25	6	80	98	4	0471	W	2307	40 30	64 06	998	000004	H09525

SPECIES: *LARVAE* PEARLFISH (ECHIODON SP.)

SEQ. SET	STATION LINE	NO.	DATE D	M	Y	GEAR	TYPE TOW	MESH SIZE	GEAR DEPTH (METERS)	TIME OF TOW	LATITUDE	LONGITUDE	BOTTOM DEPTH(M)	NUMBER CAUGHT	HUNTSMAN NUMBER
151	9	8	25	6	80	98	4	0471	W	2307	40 30	64 06	998	000001	H09525

SPECIES: *JUVENILE* AMERICAN PLAICE (HIPPOGLOSSOIDES PLATESSOIDES)

SEQ. SET	STATION LINE	NO.	DATE D	M	Y	GEAR	TYPE TOW	MESH SIZE	GEAR DEPTH (METERS)	TIME OF TOW	LATITUDE	LONGITUDE	BOTTOM DEPTH(M)	NUMBER CAUGHT	HUNTSMAN NUMBER
77	26	1	16	6	80	98	4	0471	145	2233	44 31	62 22	155	000001	H09450

SPECIES: *LARVAE* AMERICAN PLAICE (HIPPOGLOSSOIDES PLATESSOIDES)

SEQ. SET	STATION LINE	NO.	DATE D	M	Y	GEAR	TYPE TOW	MESH SIZE	GEAR DEPTH (METERS)	TIME OF TOW	LATITUDE	LONGITUDE	BOTTOM DEPTH(M)	NUMBER CAUGHT	HUNTSMAN NUMBER
24	37	9	6	6	80	98	4	0471	59	0230	44 33	57 24	065	000001	H09397
25	36	5	6	6	80	98	4	0471	49	0526	44 41	58 00	055	000009	H09393
29	36	2	6	6	80	98	4	0471	145	1455	45 30	59 01	150	000001	H09402
35	34	2	7	6	80	98	4	0471	89	0937	45 12	59 31	100	000005	H09408
56	31	2	10	6	80	98	4	0471	74	2221	44 46	60 29	084	000003	H09429
66	29	5	12	6	80	98	4	0471	55	0134	43 41	60 03	060	000024	H09439
68	23	3	12	6	80	98	4	0471	40	0654	44 02	60 53	045	000012	H09441
69	29	4	12	6	80	98	4	0471	55	0918	44 09	60 35	065	000001	H09442
70	29	2	12	6	80	98	4	0471	85	1220	44 29	61 05	090	000021	H09443
71	28	2	12	6	80	98	4	0471	145	1552	44 32	61 30	150	000001	H09444
72	29	1	12	6	80	98	4	0471	102	1814	44 48	61 30	090	000001	H09445
73	28	1	12	6	80	98	4	0471	70	2055	44 50	62 01	080	000033	H09446
74	27	2	12	6	80	98	4	0471	139	2310	44 33	62 05	151	000005	H09447
75	24	1	16	6	80	98	4	0471	99	1640	44 27	62 59	100	000011	H09448
76	25	1	16	6	80	98	4	0471	200	2032	44 21	62 27	222	000005	H09449
77	26	1	16	6	80	98	4	0471	145	2233	44 31	62 22	155	000011	H09450
79	27	3	17	6	80	98	4	0471	99	0649	44 08	61 28	108	000003	H09452
80	26	3	17	6	80	98	4	0471	40	0927	43 50	61 27	047	000013	H09453
81	27	4	17	6	80	98	4	0471	40	1215	43 45	60 57	045	000071	H09454
86	25	4	18	6	80	98	4	0471	55	0210	43 31	61 30	060	000007	H09459
87	25	2	18	6	80	98	4	0471	114	0706	43 56	62 05	125	000004	H09460
88	24	2	18	6	80	98	4	0471	147	0912	43 52	62 23	144	000001	H09461
90	22	4	18	6	80	98	4	0471	69	1443	43 34	62 37	095	000003	H09463
91	22	5	18	6	80	98	4	0471	74	1718	43 27	62 29	080	000002	H09464
92	22	6	18	6	80	98	4	0471	87	1914	43 22	62 21	091	000001	H09465
94	23	3	18	6	80	98	4	0471	80	2355	43 20	62 00	091	000001	H09467
96	22	8	19	6	80	98	4	0471	110	0613	43 01	62 04	119	000001	H09469
100	21	5	19	6	80	98	4	0471	85	1704	43 20	62 43	090	000003	H09473
103	21	2	20	6	80	98	4	0471	169	0214	44 02	63 31	175	000002	H09476
104	22	1	20	6	80	98	4	0471	74	0449	44 20	63 38	080	000002	H09477
105	21	1	20	6	80	98	4	0471	56	0701	44 14	63 52	080	000005	H09478
106	19	1	20	6	80	98	4	0471	70	0943	44 01	64 18	078	000026	H09479
107	18	1	20	6	80	98	4	0471	120	1200	43 47	64 27	129	000001	H09480
108	19	2	20	6	80	98	4	0471	200	1546	43 43	63 53	240	000003	H09481
109	20	2	20	6	80	98	4	0471	140	1829	43 39	63 30	178	000005	H09482
110	19	3	20	6	80	98	4	0471	104	2117	43 19	63 23	142	000002	H09483
112	19	5	21	6	80	98	4	0471	120	0243	42 55	62 58	125	000002	H09485
113	18	4	21	6	80	98	4	0471	116	0552	42 57	63 30	150	000001	H09486
115	16	3	21	6	80	98	4	0471	120	1119	42 47	64 05	140	000005	H09488
121	16	2	22	6	80	98	4	0471	105	0342	43 10	64 37	110	000001	H09495
132	14	1	23	6	80	98	4	0471	52	1108	43 14	65 29	058	000006	H09506
133	11	3	23	6	80	98	4	0471	71	1410	43 02	66 02	100	000013	H09507
134	10	5	23	6	80	98	4	0471	67	1647	43 [illegible]	66 29	080	000006	H09509
147	3	7	25	6	80	98	4	0471	[illegible]	0747	41 50	66 00	092	000002	H09521
153	23	1	26	6	80	98	4	0471	200	1906	44 06	62 59	220	000001	H09527

SPECIES: #LARVAE# WITCH FLOUNDER (GLYPTOCEPHALUS CYNOGLOSSUS)

SEQ. SET	STATION LINE	NO.	DATE D	M	Y	GEAR	TYPE TOW	MESH SIZE	GEAR DEPTH (METERS)	TIME OF TOW	LATITUDE	LONGITUDE	BOTTOM DEPTH(M)	NUMBER CAUGHT	HUNTSMAN NUMBER
34	34	1	7	6	80	98	4	0471	135	0650	45 30	59 56	145	000001	H09401
40	34	5	7	6	80	98	4	0471	85	2056	44 25	58 32	066	000001	H09413
72	29	1	12	6	80	98	4	0471	102	1814	44 48	61 30	090	000001	H09445
87	25	2	18	6	80	98	4	0471	114	0706	43 56	62 05	125	000001	H09460
91	21	5	18	6	80	98	4	0471	74	1718	43 27	62 28	080	000009	H09464
92	22	6	18	6	80	98	4	0471	87	1914	43 22	62 21	091	000007	H09465
99	21	6	19	6	80	98	4	0471	95	1404	43 11	62 30	100	000001	H09472
100	21	5	19	6	80	98	4	0471	85	1704	43 20	62 43	090	000010	H09473
107	18	1	20	6	80	98	4	0471	120	1200	43 47	64 27	129	000001	H09480
108	19	2	20	6	80	98	4	0471	200	1546	43 43	63 53	240	000001	H09481
111	20	3	20	6	80	98	4	0471	105	2352	43 15	63 00	115	000005	H09484
113	18	4	21	6	80	98	4	0471	116	0552	42 57	63 30	150	000017	H09486
123	15	3	22	6	80	98	4	0471	75	0925	42 46	64 32	108	000001	H09497
131	13	3	23	6	80	98	4	0471	125	0919	43 04	65 29	126	000001	H09505
142	10	6	24	6	80	98	4	0471	55	1800	42 37	66 01	074	000001	H09516

SPECIES: #JUVENILE# YELLOWTAIL FLOUNDER (LIMANDA FERRUGINEA)

SEQ. SET	STATION LINE	NO.	DATE D	M	Y	GEAR	TYPE TOW	MESH SIZE	GEAR DEPTH (METERS)	TIME OF TOW	LATITUDE	LONGITUDE	BOTTOM DEPTH(M)	NUMBER CAUGHT	HUNTSMAN NUMBER
145	7	8	25	6	80	98	4	0471	63	0212	41 53	66 28	075	000001	H09519
146	6	4	25	6	80	98	4	0471	53	0444	41 37	66 28	075	000001	H09520

SPECIES: #LARVAE# YELLOWTAIL FLOUNDER (LIMANDA FERRUGINEA)

SEQ. SET	STATION LINE	NO.	DATE D	M	Y	GEAR	TYPE TOW	MESH SIZE	GEAR DEPTH (METERS)	TIME OF TOW	LATITUDE	LONGITUDE	BOTTOM DEPTH(M)	NUMBER CAUGHT	HUNTSMAN NUMBER
25	36	5	6	6	80	98	4	0471	45	0526	44 41	58 00	035	000002	H09398
66	29	5	12	6	80	98	4	0471	55	0134	43 41	60 03	060	000001	H09439
73	28	1	12	6	80	98	4	0471	70	2055	44 50	62 01	080	000001	H09446
81	27	4	17	6	80	98	4	0471	40	1215	43 45	60 57	045	000001	H09454
106	19	1	20	6	80	98	4	0471	70	0943	44 01	64 18	078	000001	H09479
108	19	2	20	6	80	98	4	0471	200	1546	43 43	63 53	240	000001	H09481
113	18	4	21	6	80	98	4	0471	116	0552	42 57	63 30	150	000001	H09486
123	15	3	22	6	80	98	4	0471	75	0925	42 46	64 32	108	000001	H09497
132	14	1	23	6	80	98	4	0471	52	1108	43 14	65 29	058	000003	H09506
134	10	5	23	6	80	98	4	0471	67	1647	43 09	66 29	080	000004	H09508
141	9	5	24	6	80	98	4	0471	79	1524	42 43	66 26	110	000001	H09515
145	7	8	25	6	80	98	4	0471	63	0212	41 53	66 28	075	000020	H09519
146	6	4	25	6	80	98	4	0471	53	0444	41 37	66 28	075	000005	H09520

SPECIES: #LARVAE# (PLEURONECTIDAE)

SEQ. SET	STATION LINE	NO.	DATE D	M	Y	GEAR	TYPE TOW	MESH SIZE	GEAR DEPTH (METERS)	TIME OF TOW	LATITUDE	LONGITUDE	BOTTOM DEPTH(M)	NUMBER CAUGHT	HUNTSMAN NUMBER
68	28	3	12	6	80	98	4	0471	40	0654	44 02	60 53	045	000001	H09441
70	29	2	12	6	80	98	4	0471	85	1220	44 29	61 05	090	000001	H09443
73	28	1	12	6	80	98	4	0471	70	2055	44 50	62 01	080	000001	H09446
80	26	3	17	6	80	98	4	0471	40	0927	43 50	61 27	047	000001	H09453
87	25	2	18	6	80	98	4	0471	114	0706	43 56	62 05	125	000001	H09460
131	13	3	23	6	80	98	4	0471	125	0919	43 04	65 29	126	000001	H09505
132	14	1	23	6	80	98	4	0471	52	1108	43 14	65 29	058	000001	H09506

SPECIES: #JUVENILE# ATLANTIC WOLFFISH (ANARHICHAS LUPUS)

SEQ. SET	STATION LINE	NO.	DATE D	M	Y	GEAR	TYPE TOW	MESH SIZE	GEAR DEPTH (METERS)	TIME OF TOW	LATITUDE	LONGITUDE	BOTTOM DEPTH(M)	NUMBER CAUGHT	HUNTSMAN NUMBER
13	40	7	4	6	80	98	4	0471	200	2113	45 39	57 51	423	000002	H09386
14	38	7	4	6	80	98	4	0471	129	2341	45 25	58 01	235	000001	H09387
15	38	8	5	6	80	98	4	0471	74	0200	45 13	57 45	080	000001	H09388
18	40	10	5	6	80	98	4	0471	200	0934	44 59	56 57	437	000001	H09391
27	36	3	6	6	80	98	4	0471	74	1142	45 11	58 37	085	000002	H09400
28	37	6	6	6	80	98	4	0471	80	1420	45 26	58 36	085	000004	H09401
31	37	4	6	6	80	98	4	0471	40	2305	46 07	59 26	050	000001	H09404
33	35	1	7	6	80	98	4	0471	114	0404	45 29	59 12	120	000001	H09406
34	34	1	7	6	80	98	4	0471	135	0650	45 30	59 56	145	000002	H09407
37	35	2	7	6	80	98	4	0471	80	1354	45 07	59 01	085	000002	H09410
38	35	3	7	6	80	98	4	0471	124	1550	44 57	58 53	130	000001	H09411
40	34	5	7	6	80	98	4	0471	85	2056	44 25	58 32	066	000001	H09413
45	32	6	8	6	80	98	4	0471	200	0940	44 02	59 01	600	000001	H09418
46	33	5	8	6	80	98	4	0471	105	1210	44 21	58 59	110	000001	H09419

SPECIES: #LARVAE# ATLANTIC WOLFFISH (ANARHICHAS LUPUS)

SEQ. SET	STATION LINE	NO.	DATE D	M	Y	GEAR	TYPE TOW	MESH SIZE	GEAR DEPTH (METERS)	TIME OF TOW	LATITUDE	LONGITUDE	BOTTOM DEPTH(M)	NUMBER CAUGHT	HUNTSMAN NUMBER
10	40	5	4	6	80	98	4	0471	200	1250	46 10	58 29	373	000001	H09383
14	38	7	4	6	80	98	4	0471	129	2341	45 25	58 01	235	000001	H09387
41	35	5	7	6	80	98	4	0471	124	2347	44 18	58 01	136	000001	H09414

SPECIES: #LARVAE# ATLANTIC HERRING (CLUPEA HARENGUS HARENGUS)

SEQ. SET	STATION LINE	NO.	DATE D	M	Y	GEAR	TYPE TOW	MESH SIZE	GEAR DEPTH (METERS)	TIME OF TOW	LATITUDE	LONGITUDE	BOTTOM DEPTH(M)	NUMBER CAUGHT	HUNTSMAN NUMBER
5	38	3	3	6	80	98	4	0471	85	2331	46 40	59 37	095	000001	H09378
7	38	4	4	6	80	98	4	0471	145	0427	46 27	59 20	150	000001	H09380
34	34	1	7	6	80	98	4	0471	135	0650	45 30	59 56	145	000001	H09407
72	29	2	12	6	80	98	4	0471	85	1220	44 29	61 05	090	000001	H09443

SPECIES: #JUVENILE# CAPELIN (MALLOTUS VILLOSUS)

SEQ. SET	STATION LINE	NO.	DATE D	M	Y	GEAR	TYPE TOW	MESH SIZE	GEAR DEPTH (METERS)	TIME OF TOW	LATITUDE	LONGITUDE	BOTTOM DEPTH(M)	NUMBER CAUGHT	HUNTSMAN NUMBER
16	38	9	5	6	80	98	4	0471	200	0420	45 05	57 29	318	000001	H09389

SPECIES: #JUVENILE# FISH (UNIDENTIFIED LARVAE)

SEQ. SET	STATION LINE	NO.	DATE D	M	Y	GEAR	TYPE TOW	MESH SIZE	GEAR DEPTH (METERS)	TIME OF TOW	LATITUDE	LONGITUDE	BOTTOM DEPTH(M)	NUMBER CAUGHT	HUNTSMAN NUMBER
16	38	9	5	6	80	98	4	0471	200	0420	45 05	57 29	318	000001	H09387
122	11	6	26	6	80	98	4	0471	180	0504	41 29	64 22	998	000001	H09526

SPECIES: #LARVAE# FISH (UNIDENTIFIED LARVAE)

SEQ. SET	STATION LINE	NO.	DATE D	M	Y	GEAR	TYPE TOW	MESH SIZE	GEAR DEPTH (METERS)	TIME OF TOW	LATITUDE	LONGITUDE	BOTTOM DEPTH(M)	NUMBER CAUGHT	HUNTSMAN NUMBER
3	38	1	3	6	80	98	4	0471	154	1744	47 01	60 05	160	000001	H09376
4	40	1	3	6	80	98	4	0471	200	2022	47 08	59 45	440	000005	H09377
10	40	5	4	6	80	98	4	0471	200	1250	46 10	58 29	373	000001	H09383
11	40	6	4	6	80	98	4	0471	M	1832	45 54	58 06	405	000002	H09385
16	38	9	5	6	80	98	4	0471	200	0420	45 05	57 29	318	000003	H09389
17	40	9	5	6	80	98	4	0471	200	0654	45 14	57 13	455	000002	H09390
18	40	10	5	6	80	98	4	0471	200	0934	44 59	56 57	437	000001	H09391
19	38	10	5	6	80	98	4	0471	200	1220	44 39	57 03	426	000009	H09392
24	37	7	6	6	80	98	4	0471	59	0230	44 33	57 24	963	000005	H09397
25	36	5	6	6	80	98	4	0471	49	0526	44 41	58 00	955	000001	H09398
26	36	5	6	6	80	98	4	0471	74	1142	45 11	58 37	985	000026	H09399
28	37	6	6	6	80	98	4	0471	80	1420	45 26	58 36	985	000001	H09400
30	37	5	6	6	80	98	4	0471	190	1954	45 48	59 03	206	000029	H09403
34	34	1	7	6	80	98	4	0471	133	0650	45 30	59 56	145	000016	H09407
35	34	2	7	6	80	98	4	0471	89	0937	45 12	59 31	100	000001	H09408
38	35	3	7	6	80	98	4	0471	124	1550	44 57	58 53	130	000005	H09411
41	33	5	7	6	80	98	4	0471	55	2056	44 25	58 32	966	000005	H09413
45	32	6	8	6	80	98	4	0471	124	2347	44 18	58 01	136	000003	H09414
46	33	5	8	6	80	98	4	0471	200	0940	44 02	59 01	600	000001	H09418
56	31	2	10	6	80	98	4	0471	105	1210	44 21	58 59	119	000002	H09419
66	29	5	12	6	80	98	4	0471	74	2221	44 46	60 29	084	000015	H09429
70	29	3	12	6	80	98	4	0471	55	0134	43 41	60 03	060	000010	H09439
71	28	2	12	6	80	98	4	0471	85	1220	44 29	61 05	090	000007	H09443
72	29	1	12	6	80	98	4	0471	145	1552	44 32	61 30	150	000006	H09444
73	28	1	12	6	80	98	4	0471	102	1814	44 48	61 30	090	000009	H09445
74	27	1	13	6	80	98	4	0471	70	2055	44 50	62 01	080	000003	H09446
75	24	1	16	6	80	98	4	0471	139	2310	44 33	62 05	151	000004	H09447
76	25	1	16	6	80	98	4	0471	99	1640	44 27	62 39	100	000006	H09448
77	26	2	16	6	80	98	4	0471	200	2032	44 21	62 27	222	000011	H09449
78	26	2	17	6	80	98	4	0471	145	2238	44 31	62 22	155	000002	H09450
79	27	3	17	6	80	98	4	0471	144	0249	44 16	62 01	170	000002	H09451
80	26	3	17	6	80	98	4	0471	99	0649	44 08	61 28	108	000005	H09452
81	27	4	17	6	80	98	4	0471	40	0927	43 50	61 27	047	000002	H09453
83	25	6	17	6	80	98	4	0471	40	1215	43 45	60 57	045	000003	H09454
84	25	5	17	6	80	98	4	0471	209	1859	43 05	60 54	998	000002	H09456
87	22	5	18	6	80	98	4	0471	219	2115	43 13	61 11	312	000001	H09457
91	22	5	18	6	80	98	4	0471	114	0706	43 36	62 05	125	000008	H09460
92	22	6	18	6	80	98	4	0471	74	1718	43 27	62 28	080	000001	H09464
98	20	4	19	6	80	98	4	0471	87	1914	43 22	62 21	091	000001	H09465
100	21	5	19	6	80	98	4	0471	180	1120	42 55	62 29	597	000002	H09471
101	21	4	19	6	80	98	4	0471	85	1704	43 20	62 43	090	000004	H09473
103	21	2	20	6	80	98	4	0471	132	2028	43 33	63 00	187	000002	H09474
104	21	1	20	6	80	98	4	0471	169	0214	44 02	63 31	175	000002	H09476
106	19	1	20	6	80	98	4	0471	74	0449	44 20	63 33	020	000001	H09477
108	18	2	20	6	80	98	4	0471	70	0943	44 01	64 18	078	000004	H09479
109	20	3	20	6	80	98	4	0471	200	1546	43 43	63 53	240	000005	H09481
110	19	3	20	6	80	98	4	0471	140	1828	43 39	63 33	178	000001	H09482
111	19	4	21	6	80	98	4	0471	120	0243	42 55	62 58	137	000001	H09485
112	18	4	21	6	80	98	4	0471	116	0552	42 57	63 30	150	000003	H09486
113	18	4	21	6	80	98	4	0471	95	1700	43 24	64 02	100	000001	H09490
114	18	4	22	6	80	98	4	0471	70	0925	42 46	64 12	108	000004	H09497
120	13	5	23	6	80	98	4	0471	151	1218	42 29	64 16	998	000002	H09498
121	13	5	23	6	80	98	4	0471	114	0701	42 49	65 29	121	000004	H09504
123	14	1	23	6	80	98	4	0471	125	0919	43 04	65 29	126	000001	H09505
124	10	5	23	6	80	98	4	0471	92	1108	43 14	65 29	088	000001	H09506
126	13	1	23	6	80	98	4	0471	67	1647	43 09	66 29	080	000002	H09508
128	10	4	24	6	80	98	4	0471	56	2206	43 55	66 29	080	000012	H09510
									180	0637	43 25	66 31	206	000001	H09512
139	9	4	24	6	80	98	4	0471	108	0958	42 59	66 30	146	000001	H09513
142	10	6	24	6	80	98	4	0471	55	1800	42 37	66 01	074	000001	H09516
146	9	4	25	6	80	98	4	0471	55	0444	41 37	66 28	073	000001	H09520
148	7	9	25	6	80	98	4	0471	161	1057	41 23	66 00	265	000001	H09522
151	9	8	25	6	80	98	4	0471	M	2307	40 30	64 06	998	000097	H09525
153	11	6	26	6	80	98	4	0471	180	0504	41 29	64 22	998	000002	H09526
155	23	1	26	6	80	98	4	0471	200	1906	44 06	62 59	220	000001	H09527

SPECIES: #JUVENILE# BENOIT'S LANTERNFISH (HYGOPHUM BENOITI)

SEQ. SET	STATION LINE	NO.	DATE D	M	Y	GEAR	TYPE TOW	MESH SIZE	GEAR DEPTH (METERS)	TIME OF TOW	LATITUDE	LONGITUDE	BOTTOM DEPTH(M)	NUMBER CAUGHT	HUNTSMAN NUMBER
151	9	8	25	6	80	98	4	0471	M	2307	40 30	64 06	998	000001	H09525

SPECIES: #ADULT# LANTERNFISH (MYCTOPHIDAE)

SEQ. SET	STATION LINE	NO.	DATE D	M	Y	GEAR	TYPE TOW	MESH SIZE	GEAR DEPTH (METERS)	TIME OF TOW	LATITUDE	LONGITUDE	BOTTOM DEPTH(M)	NUMBER CAUGHT	HUNTSMAN NUMBER
21	37	10	5	6	80	98	4	0471	200	1833	44 16	57 09	998	000007	H09394
24	37	9	6	6	80	98	4	0471	59	0230	44 33	57 24	065	000002	H09397
85	24	4	17	6	80	98	4	0471	74	2328	43 17	61 37	086	000001	H09458
122	9	7	22	6	80	98	4	0471	151	2257	41 51	65 [illegible]	998	000178	H09501
128	10	7	23	6	80	98	4	0471	79	0150	42 11	65 [illegible]	110	000012	H09508
151	9	8	25	6	80	98	4	0471	W	2307	40 30	64 06	998	000028	H09525
152	11	6	26	6	80	98	4	0471	180	0504	41 29	64 22	998	000007	H09526

SPECIES: #JUVENILE# LANTERNFISH (MYCTOPHIDAE)

SEQ. SET	STATION LINE	NO.	DATE D	M	Y	GEAR	TYPE TOW	MESH SIZE	GEAR DEPTH (METERS)	TIME OF TOW	LATITUDE	LONGITUDE	BOTTOM DEPTH(M)	NUMBER CAUGHT	HUNTSMAN NUMBER
21	37	10	5	6	80	98	4	0471	200	1833	44 16	57 09	998	000076	H09394
23	36	6	5	6	80	98	4	0471	200	2357	44 18	57 24	998	000043	H09396
24	37	9	6	6	80	98	4	0471	59	0230	44 33	57 24	065	000012	H09397
25	36	5	6	6	80	98	4	0471	49	0526	44 41	58 00	055	000001	H09398
42	34	6	8	6	80	98	4	0471	200	0205	44 05	58 13	998	000142	H09415
66	29	5	12	6	80	98	4	0471	55	0134	43 41	60 03	060	000033	H09439
130	12	5	23	6	80	98	4	0471	114	0701	42 49	65 29	121	000001	H09504
153	23	1	26	6	80	98	4	0471	200	1906	44 06	62 59	220	000002	H09527

SPECIES: #LARVAE# LANTERNFISH (MYCTOPHIDAE)

SEQ. SET	STATION LINE	NO.	DATE D	M	Y	GEAR	TYPE TOW	MESH SIZE	GEAR DEPTH (METERS)	TIME OF TOW	LATITUDE	LONGITUDE	BOTTOM DEPTH(M)	NUMBER CAUGHT	HUNTSMAN NUMBER
96	22	8	19	6	80	98	4	0471	110	0613	43 01	62 04	119	000002	H09469
98	20	4	19	6	80	98	4	0471	180	1120	42 55	62 29	597	000005	H09471
111	20	3	20	6	80	98	4	0471	105	2352	43 15	63 00	115	000001	H09484
113	18	4	21	6	80	98	4	0471	116	0552	42 57	63 30	150	000001	H09486
114	17	4	21	6	80	98	4	0471	190	0827	42 41	63 38	998	000001	H09487
126	11	5	22	6	80	98	4	0471	180	1912	42 06	65 04	998	000003	H09500
143	9	6	24	6	80	98	4	0471	200	2054	42 15	66 04	261	000002	H09517
149	6	6	25	6	80	98	4	0471	151	1335	41 08	65 57	998	000001	H09523
150	8	8	25	6	80	98	4	0471	151	1749	40 59	65 06	998	000009	H09524
151	9	8	25	6	80	98	4	0471	W	2307	40 30	64 06	998	000002	H09525

SPECIES: #JUVENILE# LONGTOOTH ANGLEMOUTH (GONOSTOMA ELONGATUM)

SEQ. SET	STATION LINE	NO.	DATE D	M	Y	GEAR	TYPE TOW	MESH SIZE	GEAR DEPTH (METERS)	TIME OF TOW	LATITUDE	LONGITUDE	BOTTOM DEPTH(M)	NUMBER CAUGHT	HUNTSMAN NUMBER
151	9	8	25	6	80	98	4	0471	W	2307	40 30	64 06	998	000001	H09525

SPECIES: #ADULT# GLACIER LANTERNFISH (BENTHOSEMA GLACIALE)

SEQ. SET	STATION LINE	NO.	DATE D	M	Y	GEAR	TYPE TOW	MESH SIZE	GEAR DEPTH (METERS)	TIME OF TOW	LATITUDE	LONGITUDE	BOTTOM DEPTH(M)	NUMBER CAUGHT	HUNTSMAN NUMBER
21	37	10	5	6	80	98	4	0471	200	1833	44 16	57 09	998	000001	H09394

SPECIES: #JUVENILE# GLACIER LANTERNFISH (BENTHOSEMA GLACIALE)

SEQ. SET	STATION LINE	NO.	DATE D	M	Y	GEAR	TYPE TOW	MESH SIZE	GEAR DEPTH (METERS)	TIME OF TOW	LATITUDE	LONGITUDE	BOTTOM DEPTH(M)	NUMBER CAUGHT	HUNTSMAN NUMBER
21	37	10	5	6	80	98	4	0471	200	1833	44 16	57 09	998	000011	H09394
23	36	6	5	6	80	98	4	0471	200	2357	44 18	57 24	998	000006	H09396

SPECIES: #LARVAE# GLACIER LANTERNFISH (BENTHOSEMA GLACIALE)

SEQ. SET	STATION LINE	NO.	DATE D	M	Y	GEAR	TYPE TOW	MESH SIZE	GEAR DEPTH (METERS)	TIME OF TOW	LATITUDE	LONGITUDE	BOTTOM DEPTH(M)	NUMBER CAUGHT	HUNTSMAN NUMBER
94	23	3	18	6	80	98	4	0471	80	2333	43 20	62 00	091	000001	H09467
97	21	7	19	6	80	98	4	0471	180	0917	42 53	62 16	537	000001	H09470
124	15	4	22	6	80	98	4	0471	151	1218	42 29	64 16	998	000001	H09498

SPECIES: #ADULT# MULLER'S PEARLSIDES (MAUROLICUS MUELLERI)

SEQ. SET	STATION LINE	NO.	DATE D	M	Y	GEAR	TYPE TOW	MESH SIZE	GEAR DEPTH (METERS)	TIME OF TOW	LATITUDE	LONGITUDE	BOTTOM DEPTH(M)	NUMBER CAUGHT	HUNTSMAN NUMBER
151	9	8	25	6	80	98	4	0471	W	2307	40 30	64 06	998	000001	H09525

SPECIES: #JUVENILE# MULLER'S PEARLSIDES (MAUROLICUS MUELLERI)

SEQ. SET	STATION LINE	NO.	DATE D	M	Y	GEAR	TYPE TOW	MESH SIZE	GEAR DEPTH (METERS)	TIME OF TOW	LATITUDE	LONGITUDE	BOTTOM DEPTH(M)	NUMBER CAUGHT	HUNTSMAN NUMBER
84	25	5	17	6	80	98	4	0471	219	2115	43 13	61 11	312	000001	H09457

SPECIES: #LARVAE# ATLANTIC ARGENTINE (ARGENTINA SILUS)

SEQ. SET	STATION LINE	NO.	DATE D	M	Y	GEAR	TYPE TOW	MESH SIZE	GEAR DEPTH (METERS)	TIME OF TOW	LATITUDE	LONGITUDE	BOTTOM DEPTH(M)	NUMBER CAUGHT	HUNTSMAN NUMBER
144	8	6	24	6	80	98	4	0471	200	2329	42 18	66 31	271	000001	H09518

SPECIES: #ADULT# HORNED LANTERNFISH (CERATOSCOPELUS MADERENSIS)

SEQ. SET	STATION LINE	NO.	DATE D	M	Y	GEAR	TYPE TOW	MESH SIZE	GEAR DEPTH (METERS)	TIME OF TOW	LATITUDE	LONGITUDE	BOTTOM DEPTH(M)	NUMBER CAUGHT	HUNTSMAN NUMBER
131	9	8	25	6	80	98	4	0471	M	2307	40 30	64 06	998	000001	H09525

SPECIES: #LARVAE# HORNED LANTERNFISH (CERATOSCOPELUS MADERENSIS)

SEQ. SET	STATION LINE	NO.	DATE D	M	Y	GEAR	TYPE TOW	MESH SIZE	GEAR DEPTH (METERS)	TIME OF TOW	LATITUDE	LONGITUDE	BOTTOM DEPTH(M)	NUMBER CAUGHT	HUNTSMAN NUMBER
130	8	8	25	6	80	98	4	0471	151	1749	40 59	65 06	998	000013	H09524
131	9	8	25	6	80	98	4	0471	M	2307	40 30	64 06	998	000233	H09525

SPECIES: #JUVENILE# METALLIC LANTERNFISH (MYCTOPHUM AFFINE)

SEQ. SET	STATION LINE	NO.	DATE D	M	Y	GEAR	TYPE TOW	MESH SIZE	GEAR DEPTH (METERS)	TIME OF TOW	LATITUDE	LONGITUDE	BOTTOM DEPTH(M)	NUMBER CAUGHT	HUNTSMAN NUMBER
131	9	8	25	6	80	98	4	0471	M	2307	40 30	64 06	998	000001	H09525

SPECIES: #ADULT# SPOTTED LANTERNFISH (MYCTOPHUM PUNCTATUM)

SEQ. SET	STATION LINE	NO.	DATE D	M	Y	GEAR	TYPE TOW	MESH SIZE	GEAR DEPTH (METERS)	TIME OF TOW	LATITUDE	LONGITUDE	BOTTOM DEPTH(M)	NUMBER CAUGHT	HUNTSMAN NUMBER
84	25	5	17	6	80	98	4	0471	219	2115	43 13	61 11	312	000006	H09457

SPECIES: #ADULT# (NOTOSCOPELUS RESPLENDENS)

SEQ. SET	STATION LINE	NO.	DATE D	M	Y	GEAR	TYPE TOW	MESH SIZE	GEAR DEPTH (METERS)	TIME OF TOW	LATITUDE	LONGITUDE	BOTTOM DEPTH(M)	NUMBER CAUGHT	HUNTSMAN NUMBER
131	9	8	25	6	80	98	4	0471	M	2307	40 30	64 06	998	000002	H09525

SPECIES: #LARVAE# LEFTEYE FLOUNDER (BOTHIDAE UNIDENTIFIED)

SEQ. SET	STATION LINE	NO.	DATE D	M	Y	GEAR	TYPE TOW	MESH SIZE	GEAR DEPTH (METERS)	TIME OF TOW	LATITUDE	LONGITUDE	BOTTOM DEPTH(M)	NUMBER CAUGHT	HUNTSMAN NUMBER
131	9	8	25	6	80	98	4	0471	M	2307	40 30	64 06	998	000001	H09525

SPECIES: #ADULT# (LEPIDOPHANES GUENTHERI)

SEQ. SET	STATION LINE	NO.	DATE D	M	Y	GEAR	TYPE TOW	MESH SIZE	GEAR DEPTH (METERS)	TIME OF TOW	LATITUDE	LONGITUDE	BOTTOM DEPTH(M)	NUMBER CAUGHT	HUNTSMAN NUMBER
131	9	8	25	6	80	98	4	0471	M	2307	40 30	64 06	998	000002	H09525

SPECIES: #LARVAE# CODS (GADIDAE F.)

SEQ. SET	STATION LINE	NO.	DATE D	M	Y	GEAR	TYPE TOW	MESH SIZE	GEAR DEPTH (METERS)	TIME OF TOW	LATITUDE	LONGITUDE	BOTTOM DEPTH(M)	NUMBER CAUGHT	HUNTSMAN NUMBER
106	19	1	20	6	80	98	4	0471	70	0943	44 01	64 18	078	000002	H09479

SPECIES: #JUVENILE# (SVETOVIDOVIA SP.)

SEQ. SET	STATION LINE	NO.	DATE D	M	Y	GEAR	TYPE TOW	MESH SIZE	GEAR DEPTH (METERS)	TIME OF TOW	LATITUDE	LONGITUDE	BOTTOM DEPTH(M)	NUMBER CAUGHT	HUNTSMAN NUMBER
82	27	5	17	6	80	98	4	0471	200	1547	43 21	60 32	458	000001	H09455
126	11	5	22	6	80	98	4	0471	180	1912	42 04	65 04	998	000001	H09500

SPECIES: #JUVENILE# O. (SCORPAENIFORMES)

SEQ. SET	STATION LINE	NO.	DATE D	M	Y	GEAR	TYPE TOW	MESH SIZE	GEAR DEPTH (METERS)	TIME OF TOW	LATITUDE	LONGITUDE	BOTTOM DEPTH(M)	NUMBER CAUGHT	HUNTSMAN NUMBER
14	33	7	4	6	80	98	4	0471	129	2341	45 25	58 01	235	000001	H09387

SPECIES: #LARVAE# LONGHORN SCULPIN (MYOXOCEPHALUS OCTODECEMSPINOSUS)

SEQ. SET	STATION LINE	NO.	DATE D	M	Y	GEAR	TYPE TOW	MESH SIZE	GEAR DEPTH (METERS)	TIME OF TOW	LATITUDE	LONGITUDE	BOTTOM DEPTH(M)	NUMBER CAUGHT	HUNTSMAN NUMBER
25	36	5	6	6	80	98	4	0471	49	0526	44 41	58 00	055	000003	H09398
40	34	5	7	6	80	98	4	0471	55	2056	44 25	58 32	066	000001	H09413
56	31	2	10	6	80	98	4	0471	74	2021	44 46	60 29	084	000001	H09429
72	29	1	12	6	80	98	4	0471	102	1814	44 48	61 30	090	000001	H09445

SPECIES: #LARVAE# SHORTHORN SCULPIN (MYOXOCEPHALUS SCORPIUS)

SEQ. SET	STATION LINE	NO.	DATE D	M	Y	GEAR	TYPE TOW	MESH SIZE	GEAR DEPTH (METERS)	TIME OF TOW	LATITUDE	LONGITUDE	BOTTOM DEPTH(M)	NUMBER CAUGHT	HUNTSMAN NUMBER
9	38	5	4	6	80	98	4	0471	59	1011	46 03	58 50	070	000001	H09382

SPECIES: #JUVENILE# SEA RAVEN (HEMITRIPTERUS AMERICANUS)

SEQ. SET	STATION LINE	NO.	DATE D	M	Y	GEAR	TYPE TOW	MESH SIZE	GEAR DEPTH (METERS)	TIME OF TOW	LATITUDE	LONGITUDE	BOTTOM DEPTH(M)	NUMBER CAUGHT	HUNTSMAN NUMBER
72	29	1	12	6	80	98	4	0471	102	1814	44 48	61 30	090	000001	H09445

SPECIES: #JUVENILE# (MONOLENE ANTILLARUM)

SEQ. SET	STATION LINE	NO.	DATE D	M	Y	GEAR	TYPE TOW	MESH SIZE	GEAR DEPTH (METERS)	TIME OF TOW	LATITUDE	LONGITUDE	BOTTOM DEPTH(M)	NUMBER CAUGHT	HUNTSMAN NUMBER
84	25	5	17	6	80	98	4	0471	219	2115	43 13	61 11	312	000001	H09457

SPECIES: #LARVAE# (MONOLENE ANTILLARUM)

SEQ. SET	STATION LINE	NO.	DATE D	M	Y	GEAR	TYPE TOW	MESH SIZE	GEAR DEPTH (METERS)	TIME OF TOW	LATITUDE	LONGITUDE	BOTTOM DEPTH(M)	NUMBER CAUGHT	HUNTSMAN NUMBER
151	9	8	25	6	80	98	4	0471	W	2307	40 30	64 06	998	000001	H09525

SPECIES: #LARVAE# (ENGYOPHRYAS SENTA)

SEQ. SET	STATION LINE	NO.	DATE D	M	Y	GEAR	TYPE TOW	MESH SIZE	GEAR DEPTH (METERS)	TIME OF TOW	LATITUDE	LONGITUDE	BOTTOM DEPTH(M)	NUMBER CAUGHT	HUNTSMAN NUMBER
152	11	6	26	6	80	98	4	0471	180	0504	41 29	64 22	998	000001	H09526

SPECIES: #JUVENILE# F. (SPARIDAE SP.)

SEQ. SET	STATION LINE	NO.	DATE D	M	Y	GEAR	TYPE TOW	MESH SIZE	GEAR DEPTH (METERS)	TIME OF TOW	LATITUDE	LONGITUDE	BOTTOM DEPTH(M)	NUMBER CAUGHT	HUNTSMAN NUMBER
153	23	1	26	6	80	98	4	0471	200	1906	44 06	62 59	220	000001	H09527

SPECIES: #ADULT# (MYCTOPHUM ASPERUM)

SEQ. SET	STATION LINE	NO.	DATE D	M	Y	GEAR	TYPE TOW	MESH SIZE	GEAR DEPTH (METERS)	TIME OF TOW	LATITUDE	LONGITUDE	BOTTOM DEPTH(M)	NUMBER CAUGHT	HUNTSMAN NUMBER
151	9	8	25	6	80	98	4	0471	W	2307	40 30	64 06	998	000001	H09525

SPECIES: #JUVENILE# ALLIGATORFISH (ASPIDOPHOROIDES MONOPTERYGIUS)

SEQ. SET	STATION LINE	NO.	DATE D	M	Y	GEAR	TYPE TOW	MESH SIZE	GEAR DEPTH (METERS)	TIME OF TOW	LATITUDE	LONGITUDE	BOTTOM DEPTH(M)	NUMBER CAUGHT	HUNTSMAN NUMBER
68	28	3	12	6	80	98	4	0471	40	0654	44 02	60 53	045	000001	H09441
69	29	4	12	6	80	98	4	0471	55	0918	44 09	60 35	065	000001	H09442
87	25	2	18	6	80	98	4	0471	114	0706	43 56	62 05	125	000001	H09460
104	22	1	20	6	80	98	4	0471	74	0449	44 20	63 38	080	000001	H09477
136	13	2	23	6	80	98	4	0471	56	2206	43 55	66 29	080	000005	H09510
137	13	1	24	6	80	98	4	0471	120	0140	44 10	66 52	175	000004	H09511

SPECIES: #LARVAE# ALLIGATORFISH (ASPIDOPHOROIDES MONOPTERYGIUS)

SEQ. SET	STATION LINE	NO.	DATE D	M	Y	GEAR	TYPE TOW	MESH SIZE	GEAR DEPTH (METERS)	TIME OF TOW	LATITUDE	LONGITUDE	BOTTOM DEPTH(M)	NUMBER CAUGHT	HUNTSMAN NUMBER
40	34	5	7	6	80	98	4	0471	55	2056	44 25	58 32	066	000003	H09413
73	28	1	12	6	80	98	4	0471	70	2055	44 50	62 01	080	000004	H09446
78	26	2	17	6	80	98	4	0471	164	0249	44 16	62 01	170	000001	H09451
106	19	1	20	6	80	98	4	0471	70	0943	44 01	64 18	078	000001	H09479
136	13	2	23	6	80	98	4	0471	56	2206	43 55	66 29	080	000001	H09510
137	13	1	24	6	80	98	4	0471	120	0140	44 10	66 52	175	000001	H09511

SPECIES: #LARVAE# ATLANTIC SEA POACHER (AGONUS DECAGONUS)

SEQ. SET	STATION LINE	NO.	DATE D	M	Y	GEAR	TYPE TOW	MESH SIZE	GEAR DEPTH (METERS)	TIME OF TOW	LATITUDE	LONGITUDE	BOTTOM DEPTH(M)	NUMBER CAUGHT	HUNTSMAN NUMBER
39	34	4	7	6	80	98	4	0471	200	1801	44 43	58 54	240	000001	H09412

SPECIES: #JUVENILE# MONKFISH (LOPHIUS AMERICANUS)

SEQ. SET	STATION LINE	NO.	DATE D	M	Y	GEAR	TYPE TOW	MESH SIZE	GEAR DEPTH (METERS)	TIME OF TOW	LATITUDE	LONGITUDE	BOTTOM DEPTH(M)	NUMBER CAUGHT	HUNTSMAN NUMBER
81	27	4	17	6	80	98	4	0471	40	1215	43 45	60 57	045	000001	H09454
119	16	1	21	6	80	98	4	0471	90	2235	43 31	64 57	106	000001	H09492
120	15	1	22	6	80	98	4	0471	166	0131	43 11	64 57	140	000001	H09493
133	11	3	23	6	80	98	4	0471	71	1410	43 02	66 02	100	000001	H09507

SPECIES: #LARVAE# MONKFISH (LOPHIUS AMERICANUS)

SEQ. SET	STATION LINE	NO.	DATE D	M	Y	GEAR	TYPE TOW	MESH SIZE	GEAR DEPTH (METERS)	TIME OF TOW	LATITUDE	LONGITUDE	BOTTOM DEPTH(M)	NUMBER CAUGHT	HUNTSMAN NUMBER
96	22	8	19	6	80	98	4	0471	110	0613	43 01	62 04	119	000001	H09469
98	20	4	19	6	80	98	4	0471	180	1120	42 55	62 29	597	000001	H09471

SPECIES: #LARVAE# SEASNAIL (LIPARIS UNID.)

SEQ. SET	STATION LINE	NO.	DATE D	M	Y	GEAR	TYPE TOW	MESH SIZE	GEAR DEPTH (METERS)	TIME OF TOW	LATITUDE	LONGITUDE	BOTTOM DEPTH(M)	NUMBER CAUGHT	HUNTSMAN NUMBER
24	37	9	6	6	80	98	4	0471	59	0230	44 33	57 24	065	000001	H09397
25	36	5	6	6	80	98	4	0471	49	0526	44 41	58 00	055	000002	H09398
66	29	5	12	6	80	98	4	0471	55	0134	43 41	60 03	060	000001	H09439
73	28	1	12	6	80	98	4	0471	70	2055	44 50	62 01	080	000002	H09446
86	25	4	18	6	80	98	4	0471	55	0210	43 31	61 30	060	000002	H09459
104	22	1	20	6	80	98	4	0471	74	0449	44 20	63 38	080	000003	H09477
116	17	3	21	6	80	98	4	0471	64	1425	43 04	64 00	090	000001	H09489
132	14	1	23	6	80	98	4	0471	52	1108	43 14	65 29	058	000014	H09506
133	11	3	23	6	80	98	4	0471	71	1410	43 02	66 02	100	000038	H09507
134	10	5	23	6	80	98	4	0471	67	1647	43 09	66 29	080	000063	H09508

135	13	2	23	6	80	98	4	0471	56	2206	43	55	66	29	080	000013	H09510
146	6	4	25	6	80	98	4	0471	83	0444	41	37	66	28	078	000001	H09520
147	8	7	25	6	80	98	4	0471	76	0747	41	50	66	00	092	000004	H09521

SPECIES: #LARVAE# LUMPFISH (CYCLOPTERUS LUMPUS)

SEQ. SET	STATION LINE	NO.	DATE D	M	Y	GEAR	TYPE TOW	MESH SIZE	GEAR DEPTH (METERS)	TIME OF TOW	LATITUDE	LONGITUDE	BOTTOM DEPTH(M)	NUMBER CAUGHT	HUNTSMAN NUMBER
73	38	1	12	6	80	98	4	0471	70	2053	44	30	62	01	080	000001	H09446

SPECIES: #LARVAE# AMERICAN EEL (ANGUILLA ROSTRATA)

SEQ. SET	STATION LINE	NO.	DATE D	M	Y	GEAR	TYPE TOW	MESH SIZE	GEAR DEPTH (METERS)	TIME OF TOW	LATITUDE	LONGITUDE	BOTTOM DEPTH(M)	NUMBER CAUGHT	HUNTSMAN NUMBER
13	40	7	4	6	80	98	4	0471	200	2113	45	39	57	51	423	000001	H09386
24	37	9	6	6	80	98	4	0471	59	0230	44	33	57	24	065	000001	H09397
151	9	8	25	6	80	98	4	0471	4	2307	40	30	64	06	998	000001	H09525

SPECIES: #ADULT# SLENDER SNIPE EEL (NEMICHTHYS SCOLOPACEUS)

SEQ. SET	STATION LINE	NO.	DATE D	M	Y	GEAR	TYPE TOW	MESH SIZE	GEAR DEPTH (METERS)	TIME OF TOW	LATITUDE	LONGITUDE	BOTTOM DEPTH(M)	NUMBER CAUGHT	HUNTSMAN NUMBER
42	34	6	9	6	80	98	4	0471	200	0205	44	05	58	13	998	000001	H09415
127	9	7	22	6	80	98	4	0471	151	2257	41	51	65	32	998	000001	H09501

SPECIES: #JUVENILE# SAND LANCES UNIDENTIFIED (AMMODYTES)

SEQ. SET	STATION LINE	NO.	DATE D	M	Y	GEAR	TYPE TOW	MESH SIZE	GEAR DEPTH (METERS)	TIME OF TOW	LATITUDE	LONGITUDE	BOTTOM DEPTH(M)	NUMBER CAUGHT	HUNTSMAN NUMBER
11	38	6	4	6	80	98	4	0471	129	1533	45	46	58	25	135	000004	H09384
12	40	6	4	6	80	98	4	0471	M	1832	45	54	58	06	405	000002	H09385
14	38	7	4	6	80	98	4	0471	129	2341	45	25	58	01	235	000001	H09387
19	38	10	5	6	80	98	4	0471	200	1220	44	39	57	03	426	000001	H09392
21	37	10	5	6	80	98	4	0471	200	1833	44	16	57	09	998	000021	H09394
23	36	8	5	6	80	98	4	0471	200	2357	44	18	57	24	998	000009	H09396
24	37	9	6	6	80	98	4	0471	59	0230	44	33	57	24	065	000004	H09397
28	37	6	6	6	80	98	4	0471	80	1420	45	26	58	36	085	000007	H09401
29	36	5	6	6	80	98	4	0471	145	1455	45	30	59	01	150	000004	H09402
30	37	5	6	6	80	98	4	0471	190	1954	45	48	59	03	206	000001	H09403
32	36	1	7	6	80	98	4	0471	110	0132	45	46	59	27	115	000008	H09405
33	35	1	7	6	80	98	4	0471	114	0404	45	29	59	32	120	000009	H09406
34	34	1	7	6	80	98	4	0471	135	0650	45	30	59	56	145	000001	H09407
35	34	2	7	6	80	98	4	0471	89	0937	45	12	59	31	100	000004	H09408
36	34	3	7	6	80	98	4	0471	124	1132	45	04	59	18	135	000001	H09409
37	35	3	7	6	80	98	4	0471	80	1354	45	07	59	01	085	000002	H09410
41	33	5	7	6	80	98	4	0471	124	2347	44	18	58	01	136	000003	H09414
42	34	6	8	6	80	98	4	0471	200	0205	44	05	58	13	998	000003	H09415
44	33	6	8	6	80	98	4	0471	74	0711	44	06	58	42	084	000002	H09417
45	32	6	8	6	80	98	4	0471	200	0940	44	02	59	01	600	000004	H09418
46	32	5	8	6	80	98	4	0471	105	1210	44	21	58	59	110	000002	H09419
50	30	2	8	6	80	98	4	0471	200	2157	44	49	60	00	225	000005	H09423
55	30	1	10	6	80	98	4	0471	200	1928	44	54	61	01	223	000010	H09428
56	31	2	10	6	80	98	4	0471	74	2221	44	46	60	29	084	000346	H09429
69	29	5	12	6	80	98	4	0471	55	0134	43	41	60	03	060	000060	H09439
70	29	3	12	6	80	98	4	0471	85	1220	44	29	61	05	090	000054	H09443
71	28	2	12	6	80	98	4	0471	145	1552	44	32	61	30	150	000007	H09444
72	29	1	12	6	80	98	4	0471	102	1814	44	48	61	30	090	000015	H09445
74	27	2	12	6	80	98	4	0471	139	2310	44	33	62	05	151	000004	H09447
75	24	1	15	6	80	98	4	0471	99	1640	44	27	62	39	100	000023	H09448
76	25	1	16	6	80	98	4	0471	200	2032	44	21	62	27	222	000048	H09449
77	26	1	16	6	80	98	4	0471	145	2238	44	31	62	22	155	000109	H09450
78	26	2	17	6	80	98	4	0471	164	0249	44	16	62	01	170	000029	H09451
79	27	3	17	6	80	98	4	0471	99	0649	44	08	61	28	108	000006	H09452
81	27	4	17	6	80	98	4	0471	40	1515	43	45	60	57	045	000003	H09454
103	11	1	18	6	80	98	4	0471	74	1719	43	57	62	28	080	000001	H09494
106	20	1	20	6	80	98	4	0471	169	0214	44	02	63	31	175	000025	H09476
110	19	2	20	6	80	98	4	0471	140	1828	43	39	63	30	138	000004	H09482
111	18	2	22	6	80	98	4	0471	104	2117	43	19	63	11	142	000002	H09483
112	18	1	22	6	80	98	4	0471	105	0342	43	10	64	37	110	000001	H09497
128	10	1	25	6	80	98	4	0471	79	0150	42	11	65	19	110	000001	H09502
133	13	1	26	6	80	98	4	0471	200	1906	44	06	62	59	220	000001	H09513

SPECIES: #LARVAE# SAND LANCES UNIDENTIFIED (AMMODYTES)

SEQ. SET	STATION LINE	NO.	DATE D	M	Y	GEAR	TYPE TOW	MESH SIZE	GEAR DEPTH (METERS)	TIME OF TOW	LATITUDE	LONGITUDE	BOTTOM DEPTH(M)	NUMBER CAUGHT	HUNTSMAN NUMBER
2	37	1	3	6	80	98	4	0471	99	1457	46	44	60	14	105	000001	H09375
3	38	1	3	6	80	98	4	0471	134	1746	47	01	60	05	160	000001	H09376
4	40	1	3	6	80	98	4	0471	200	2022	47	08	59	45	440	000001	H09377
5	38	3	3	6	80	98	4	0471	85	2331	46	40	59	37	095	000001	H09378
6	40	3	4	6	80	98	4	0471	200	0200	46	41	59	16	418	000002	H09379
8	40	4	4	6	80	98	4	0471	200	0710	46	27	58	54	393	000001	H09381
11	40	6	4	6	80	98	4	0471	M	1832	45	54	58	06	405	000018	H09385
13	40	7	4	6	80	98	4	0471	200	2113	45	39	57	51	423	000040	H09386
14	38	7	4	6	80	98	4	0471	129	2341	45	25	58	01	235	000092	H09387
15	38	8	5	6	80	98	4	0471	74	0200	45	13	57	45	080	000153	H09388
16	40	9	5	6	80	98	4	0471	200	0420	45	05	57	26	218	000088	H09389
17	40	10	5	6	80	98	4	0471	200	0624	45	14	57	13	235	000036	H09390
19	38	10	5	6	80	98	4	0471	200	0934	44	59	56	55	435	000003	H09392
20	38	10	5	6	80	98	4	0471	200	1220	44	39	57	03	426	000015	H09393
21	37	10	5	6	80	98	4	0471	200	1833	44	16	57	09	998	000021	H09394
24	37	9	6	6	80	98	4	0471	59	0230	44	33	57	24	065	000251	H09397

25	36	5	6	6	80	98	4	0471	49	0526	44	41	58	00	055	000109	H09398
26	37	8	6	6	80	98	4	0471	74	0945	45	01	58	02	082	000083	H09399
27	36	3	6	6	80	98	4	0471	74	1142	45	11	58	37	085	000055	H09400
28	37	6	6	6	80	98	4	0471	80	1420	45	26	58	36	085	000414	H09401
29	36	2	6	6	80	98	4	0471	145	1455	45	30	59	01	150	000250	H09402
30	37	5	6	6	80	98	4	0471	190	1954	45	48	59	03	206	000029	H09403
31	37	4	6	6	80	98	4	0471	40	2305	46	07	59	26	050	000010	H09404
32	36	1	7	6	80	98	4	0471	110	0132	45	46	59	27	115	000086	H09405
33	35	1	7	6	80	98	4	0471	114	0404	45	29	59	32	120	000153	H09406
34	34	1	7	6	80	98	4	0471	135	0650	45	30	59	56	145	000366	H09407
35	34	2	7	6	80	98	4	0471	89	0937	45	12	59	31	100	000146	H09408
36	34	3	7	6	80	98	4	0471	124	1132	45	04	59	18	135	000087	H09409
37	33	2	7	6	80	98	4	0471	80	1354	45	07	59	01	085	000095	H09410
38	33	3	7	6	80	98	4	0471	124	1550	44	57	58	53	130	000039	H09411
39	34	4	7	6	80	98	4	0471	200	1801	44	43	58	54	240	000095	H09412
40	34	5	7	6	80	98	4	0471	55	2056	44	25	58	32	066	000108	H09413
41	35	5	7	6	80	98	4	0471	124	2347	44	18	58	01	136	000006	H09414
42	34	6	8	6	80	98	4	0471	200	0205	44	05	58	13	998	000031	H09415
44	33	6	8	6	80	98	4	0471	74	0711	44	06	58	42	084	000002	H09417
45	32	6	8	6	80	98	4	0471	200	0940	44	02	59	01	600	000006	H09418
50	32	2	8	6	80	98	4	0471	200	2157	44	49	60	30	225	000065	H09423
53	30	1	10	6	80	98	4	0471	200	1928	44	54	61	01	223	000169	H09428
56	31	2	10	6	80	98	4	0471	74	2221	44	46	60	29	084	000435	H09429
64	29	5	12	6	80	98	4	0471	55	0134	43	41	60	03	060	000142	H09439
68	28	3	12	6	80	98	4	0471	40	0654	44	02	60	53	045	000011	H09441
69	29	4	12	6	80	98	4	0471	55	0918	44	09	60	35	065	000003	H09442
70	29	2	12	6	80	98	4	0471	85	1220	44	29	61	05	090	000260	H09443
71	28	2	12	6	80	98	4	0471	145	1552	44	32	61	30	150	000027	H09444
72	29	1	12	6	80	98	4	0471	102	1814	44	48	61	30	390	000040	H09445
73	28	1	12	6	80	98	4	0471	70	2053	44	50	62	01	080	000022	H09446
74	27	2	12	6	80	98	4	0471	139	2310	44	33	62	05	151	000246	H09447
75	24	1	16	6	80	98	4	0471	99	1640	44	27	62	59	100	00019e	H09448
76	25	1	16	6	80	98	4	0471	200	2032	44	21	62	27	222	0000e1	H09449
77	26	1	16	6	80	98	4	0471	145	2238	44	31	62	22	155	000188	H09450
78	26	2	17	6	80	98	4	0471	164	0249	44	16	62	01	170	000016	H09451
79	27	3	17	6	80	98	4	0471	99	0649	44	08	61	28	108	000007	H09452
81	27	4	17	6	80	98	4	0471	40	1215	43	45	60	57	045	000007	H09454
100	21	5	19	6	80	98	4	0471	85	1704	43	20	62	43	090	000001	H09473
101	21	4	19	6	80	98	4	0471	132	2028	43	33	63	00	187	000001	H09474
103	21	2	20	6	80	98	4	0471	169	0214	44	02	63	31	175	000056	H09476
104	22	1	20	6	80	98	4	0471	74	0449	44	20	63	38	080	000011	H09477
105	21	1	20	6	80	98	4	0471	36	0701	44	14	63	52	080	000007	H09478
108	19	2	20	6	80	98	4	0471	200	1546	43	43	63	53	240	000001	H09481
109	20	2	20	6	80	98	4	0471	140	1828	43	39	63	30	178	000015	H09482
110	19	3	20	6	80	98	4	0471	104	2117	43	19	63	23	142	000006	H09483
113	18	4	21	6	80	98	4	0471	116	0552	42	57	63	30	150	000001	H09486
116	17	3	21	6	80	98	4	0471	64	1425	43	04	64	00	090	000001	H09489

SPECIES: #JUVENILE# SNAKEBLENNY (LUMPENUS LUMPRETAEFORMIS)

SEQ. SET	STATION LINE	NO.	DATE D	M	Y	GEAR	TYPE TOW	MESH SIZE	GEAR DEPTH (METERS)	TIME OF TOW	LATITUDE	LONGITUDE	BOTTOM DEPTH(M)	NUMBER CAUGHT	HUNTSMAN NUMBER
8	40	4	4	6	80	98	4	0471	200	0710	46 27	58 54	393	000002	H09381
13	40	7	4	6	80	98	4	0471	200	2113	45 39	57 51	423	000003	H09386
14	38	7	4	6	80	98	4	0471	129	2341	45 25	58 01	235	000002	H09387
18	40	10	5	6	80	98	4	0471	200	0934	44 59	56 57	437	000003	H09391
19	38	10	5	6	80	98	4	0471	200	1220	44 39	57 03	426	000001	H09392
24	37	9	6	6	80	98	4	0471	59	0230	44 33	57 24	065	000001	H09397
25	36	5	6	6	80	98	4	0471	49	0526	44 41	58 00	055	000002	H09398
27	36	3	6	6	80	98	4	0471	74	1142	45 11	58 37	085	000002	H09400
28	37	6	6	6	80	98	4	0471	80	1420	45 26	58 36	085	000002	H09401
29	36	2	6	6	80	98	4	0471	145	1455	45 30	59 01	150	000001	H09402
31	37	4	6	6	80	98	4	0471	40	2305	46 07	59 26	050	000007	H09404
32	36	1	7	6	80	98	4	0471	110	0132	45 46	59 27	115	000007	H09405
34	34	1	7	6	80	98	4	0471	135	0650	45 30	59 56	145	000001	H09407
36	34	3	7	6	80	98	4	0471	124	1132	45 04	59 18	135	000001	H09409
37	33	2	7	6	80	98	4	0471	80	1354	45 07	59 01	085	000001	H09410

SPECIES: #LARVAE# SNAKEBLENNY (LUMPENUS LUMPRETAEFORMIS)

SEQ. SET	STATION LINE	NO.	DATE D	M	Y	GEAR	TYPE TOW	MESH SIZE	GEAR DEPTH (METERS)	TIME OF TOW	LATITUDE	LONGITUDE	BOTTOM DEPTH(M)	NUMBER CAUGHT	HUNTSMAN NUMBER
4	40	1	3	6	80	98	4	0471	200	2022	47 08	59 45	440	000001	H09377
5	38	3	3	6	80	98	4	0471	85	2331	46 40	59 37	095	000001	H09378
6	40	3	4	6	80	98	4	0471	200	0200	46 41	59 16	418	000001	H09379
30	37	5	6	6	80	98	4	0471	190	1954	45 48	59 03	206	000001	H09403
37	33	2	7	6	80	98	4	0471	80	1354	45 07	59 01	085	000001	H09410
39	34	4	7	6	80	98	4	0471	200	1801	44 43	58 54	240	000001	H09412

SPECIES: #JUVENILE# DAUBED SHANNY (LUMPENUS MACULATUS)

SEQ. SET	STATION LINE	NO.	DATE D	M	Y	GEAR	TYPE TOW	MESH SIZE	GEAR DEPTH (METERS)	TIME OF TOW	LATITUDE	LONGITUDE	BOTTOM DEPTH(M)	NUMBER CAUGHT	HUNTSMAN NUMBER
32	36	1	7	6	80	98	4	0471	110	0132	45 46	59 27	115	000001	H09405

SPECIES: #LARVAE# ARCTIC SHANNY (STICHAEUS PUNCTATUS)

SEQ. SET	STATION LINE	NO.	DATE D	M	Y	GEAR	TYPE TOW	MESH SIZE	GEAR DEPTH (METERS)	TIME OF TOW	LATITUDE	LONGITUDE	BOTTOM DEPTH(M)	NUMBER CAUGHT	HUNTSMAN NUMBER
1	37	2	3	6	80	98	4	0471	114	1305	46 37	60 05	120	000001	H09374
2	37	1	3	6	80	98	4	0471	99	1457	46 44	60 14	105	000001	H09375
30	37	5	6	6	80	98	4	0471	114	0404	45 29	59 32	120	000001	H09406
73	28	1	12	6	80	98	4	0471	70	2053	44 50	62 01	080	000001	H09446
74	27	2	12	6	80	98	4	0471	139	2310	44 33	62 05	151	000001	H09447

SPECIES: #LARVAE# RADIATED SHANNY (ULVARIA SUBBIFURCATA)

SEQ. SET	STATION LINE	NO.	DATE D	M	Y	GEAR	TYPE TOW	MESH SIZE	GEAR DEPTH (METERS)	TIME OF TOW	LATITUDE	LONGITUDE	BOTTOM DEPTH(M)	NUMBER CAUGHT	HUNTSMAN NUMBER
68	28	3	12	6	80	98	4	0471	40	0654	44 02	60 53	045	000001	H09441
71	28	6	13	6	80	98	4	0471	145	1552	44 [illegible]	[illegible]	150	000001	H09444
73	26	6	15	6	80	98	4	0471	70	2055	44 [illegible]	[illegible]	080	000001	H09446
77	26	4	15	6	80	98	4	0471	99	1640	44 [illegible]	[illegible]	100	000012	H09448
80	26	3	17	6	80	98	4	0471	145	2238	44 [illegible]	[illegible]	[illegible]	000003	H09450
90	25	4	18	6	80	98	4	0471	40	0927	43 58	61 [illegible]	047	000001	H09453
								0471	39	1443	43 34	62 39	095	000001	H09463
92	22	6	18	6	80	98	4	0471	87	1914	43 22	62 21	091	000002	H09465
100	21	5	19	6	80	98	4	0471	85	1704	43 30	62 43	090	000007	H09473
104	21	4	20	6	80	98	4	0471	74	0449	44 30	63 38	080	000002	H09477
107	18	1	20	6	80	98	4	0471	120	1200	43 47	64 27	129	000001	H09480
116	17	3	[illegible]	6	80	98	4	0471	94	1425	43 04	64 00	090	000001	H09489
123	14	3	[illegible]	6	80	98	4	0471	74	0651	42 50	64 [illegible]	094	000001	H09496
125	14	1	[illegible]	6	80	98	4	0471	78	0925	42 46	64 [illegible]	108	000003	H09497
133	14	1	[illegible]	6	80	98	4	0471	151	1534	42 29	64 40	332	000001	H09499
[illegible]	[illegible]	[illegible]	[illegible]	6	80	98	4	0471	93	1108	43 14	65 29	058	000012	H09506
134	10	1	[illegible]	6	80	98	4	0471	77	1410	43 02	66 02	120	000031	H09507
136	13	2	[illegible]	6	80	98	4	0471	87	1647	43 09	66 39	080	000010	H09508
142	10	6	24	6	80	98	4	0471	56	2206	43 [illegible]	66 39	090	000008	H09510
								0471	55	1800	42 37	66 01	074	000001	H09516

SPECIES: #JUVENILE# ARYMOUTH (CRYPTACANTHODES MACULATUS)

SEQ. SET	STATION LINE	NO.	DATE D	M	Y	GEAR	TYPE TOW	MESH SIZE	GEAR DEPTH (METERS)	TIME OF TOW	LATITUDE	LONGITUDE	BOTTOM DEPTH(M)	NUMBER CAUGHT	HUNTSMAN NUMBER
13	40	7	4	6	80	98	4	0471	200	2113	45 39	57 51	423	000001	H09386
29	36	2	6	6	80	98	4	0471	145	1455	45 30	59 01	150	000001	H09402
30	32	2	8	6	80	98	4	0471	200	2157	44 49	60 00	225	000001	H09423

SPECIES: #LARVAE# UNIDENTIFIED EELS (ANGUILLOIDEI S.O.)

SEQ. SET	STATION LINE	NO.	DATE D	M	Y	GEAR	TYPE TOW	MESH SIZE	GEAR DEPTH (METERS)	TIME OF TOW	LATITUDE	LONGITUDE	BOTTOM DEPTH(M)	NUMBER CAUGHT	HUNTSMAN NUMBER
81	27	4	17	6	80	98	4	0471	40	1215	43 45	60 57	045	000001	H09454
82	27	5	17	6	80	98	4	0471	200	1547	43 21	60 32	458	000001	H09455
83	25	6	17	6	80	98	4	0471	209	1859	43 05	60 54	998	000001	H09456
84	24	4	17	6	80	98	4	0471	74	2328	43 12	61 27	086	000001	H09458
100	21	5	19	6	80	98	4	0471	80	2355	43 20	62 00	091	000001	H09467
125	14	3	[illegible]	6	80	98	4	0471	85	1704	43 20	62 43	090	000002	H09473
126	11	5	[illegible]	6	80	98	4	0471	151	1534	42 29	64 40	332	000002	H09499
146	6	4	[illegible]	6	80	98	4	0471	180	1912	42 06	65 04	998	000001	H09500
150	8	8	[illegible]	6	80	98	4	0471	93	0444	41 37	66 28	075	000001	H09520
151	9	8	[illegible]	6	80	98	4	0471	151	1749	40 59	65 06	998	000001	H09524
152	11	6	26	6	80	98	4	0471	W	2307	40 30	64 06	998	000003	H09525
								0471	180	0504	41 29	64 22	998	000004	H09526

SPECIES: #JUVENILE# SHANNY UNIDENTIFIED (LUMPENIDAE)

SEQ. SET	STATION LINE	NO.	DATE D	M	Y	GEAR	TYPE TOW	MESH SIZE	GEAR DEPTH (METERS)	TIME OF TOW	LATITUDE	LONGITUDE	BOTTOM DEPTH(M)	NUMBER CAUGHT	HUNTSMAN NUMBER
32	36	1	7	6	80	98	4	0471	110	0132	45 46	59 27	115	000002	H09405

SPECIES: #LARVAE# SHANNY UNIDENTIFIED (LUMPENIDAE)

SEQ. SET	STATION LINE	NO.	DATE D	M	Y	GEAR	TYPE TOW	MESH SIZE	GEAR DEPTH (METERS)	TIME OF TOW	LATITUDE	LONGITUDE	BOTTOM DEPTH(M)	NUMBER CAUGHT	HUNTSMAN NUMBER
31	37	4	6	6	80	98	4	0471	40	2305	46 07	59 26	050	000005	H09404
33	35	1	7	6	80	98	4	0471	114	0404	45 29	59 32	120	000003	H09406
34	34	1	7	6	80	98	4	0471	135	0620	45 30	59 56	145	000001	H09407
38	33	3	7	6	80	98	4	0471	124	1550	44 57	58 53	130	000001	H09411

SPECIES: #JUVENILE# SUBORDER (PERCOIDEI)

SEQ. SET	STATION LINE	NO.	DATE D	M	Y	GEAR	TYPE TOW	MESH SIZE	GEAR DEPTH (METERS)	TIME OF TOW	LATITUDE	LONGITUDE	BOTTOM DEPTH(M)	NUMBER CAUGHT	HUNTSMAN NUMBER
150	8	8	25	6	80	98	4	0471	151	1749	40 59	65 06	998	000001	H09524

SPECIES: #ADULT# BULL PIPEFISH (SYNGNATHUS SPRINGERI)

SEQ. SET	STATION LINE	NO.	DATE D	M	Y	GEAR	TYPE TOW	MESH SIZE	GEAR DEPTH (METERS)	TIME OF TOW	LATITUDE	LONGITUDE	BOTTOM DEPTH(M)	NUMBER CAUGHT	HUNTSMAN NUMBER
128	10	7	23	6	80	98	4	0471	79	0130	42 11	65 29	110	000031	H09502

SPECIES: #JUVENILE# (SUBORDER STOMIATOIDEI)

SEQ. SET	STATION LINE	NO.	DATE D	M	Y	GEAR	TYPE TOW	MESH SIZE	GEAR DEPTH (METERS)	TIME OF TOW	LATITUDE	LONGITUDE	BOTTOM DEPTH(M)	NUMBER CAUGHT	HUNTSMAN NUMBER
152	11	6	26	6	80	98	4	0471	180	0504	41 29	64 22	998	000002	H09526

SPECIES: #LARVAE# (SUBORDER STOMIATOIDEI)

SEQ. SET	STATION LINE	NO.	DATE D	M	Y	GEAR	TYPE TOW	MESH SIZE	GEAR DEPTH (METERS)	TIME OF TOW	LATITUDE	LONGITUDE	BOTTOM DEPTH(M)	NUMBER CAUGHT	HUNTSMAN NUMBER
151	9	8	25	6	80	98	4	0471	W	2307	40 30	64 06	998	000001	H09525

SPECIES: #JUVENILE# (SCOPELARCHUS ANALIS)

SEQ. SET	STATION LINE	NO.	DATE D	M	Y	GEAR	TYPE TOW	MESH SIZE	GEAR DEPTH (METERS)	TIME OF TOW	LATITUDE	LONGITUDE	BOTTOM DEPTH(M)	NUMBER CAUGHT	HUNTSMAN NUMBER
151	9	8	25	6	80	98	4	0471	W	2307	40 30	64 06	998	000001	H09525

SPECIES: #ADULT# (BREGMACEROS SP.)

SEQ. SET	STATION LINE	NO.	DATE D	M	Y	GEAR	TYPE TOW	MESH SIZE	GEAR DEPTH (METERS)	TIME OF TOW	LATITUDE	LONGITUDE	BOTTOM DEPTH(M)	NUMBER CAUGHT	HUNTSMAN NUMBER
152	11	6	26	6	80	98	4	0471	180	0504	41 29	64 22	998	000001	H09526

SPECIES: #ADULT# ATLANTIC SILVER HATCHETFISH (ARGYROPELECUS ACULEATUS)

SEQ. SET	STATION LINE	NO.	DATE D	M	Y	GEAR	TYPE TOW	MESH SIZE	GEAR DEPTH (METERS)	TIME OF TOW	LATITUDE	LONGITUDE	BOTTOM DEPTH(M)	NUMBER CAUGHT	HUNTSMAN NUMBER
127	9	7	22	6	80	98	4	0471	151	2257	41 51	65 32	998	000001	H09501
151	9	8	25	6	80	98	4	0471	W	2307	40 30	64 06	998	000002	H09525
152	11	6	26	6	80	98	4	0471	180	0504	41 29	64 22	998	000002	H09526

SPECIES: #JUVENILE# BUTTERFISH (PEPRILUS TRIACANTHUS)

SEQ. SET	STATION LINE	NO.	DATE D	M	Y	GEAR	TYPE TOW	MESH SIZE	GEAR DEPTH (METERS)	TIME OF TOW	LATITUDE	LONGITUDE	BOTTOM DEPTH(M)	NUMBER CAUGHT	HUNTSMAN NUMBER
86	25	4	18	6	80	98	4	0471	55	0210	43 31	61 30	060	000001	H09459
94	23	3	18	6	80	98	4	0471	80	2333	43 20	62 00	091	000001	H09467
100	21	5	19	6	80	98	4	0471	85	1704	43 20	62 43	090	000001	H09473
121	16	2	22	6	80	98	4	0471	105	0342	43 10	64 37	110	000001	H09495
128	10	7	23	6	80	98	4	0471	79	0150	42 11	65 29	110	000001	H09502
143	9	6	24	6	80	98	4	0471	200	2054	42 15	66 04	261	000003	H09517
145	7	8	25	6	80	98	4	0471	63	0212	41 53	66 28	075	000001	H09519
146	6	4	25	6	80	98	4	0471	53	0444	41 37	66 28	075	000001	H09520

SPECIES: #LARVAE# WHITE BARRACUDINA (MOTOLEPIS RISSOI KROYERI)

SEQ. SET	STATION LINE	NO.	DATE D	M	Y	GEAR	TYPE TOW	MESH SIZE	GEAR DEPTH (METERS)	TIME OF TOW	LATITUDE	LONGITUDE	BOTTOM DEPTH(M)	NUMBER CAUGHT	HUNTSMAN NUMBER
149	6	6	25	6	80	98	4	0471	151	1335	41 08	65 57	998	000002	H09523
150	8	8	25	6	80	98	4	0471	151	1749	40 59	65 06	998	000009	H09524
151	9	8	25	6	80	98	4	0471	W	2307	40 30	64 06	998	000012	H09525
152	11	6	26	6	80	98	4	0471	180	0504	41 29	64 22	998	000001	H09526

SPECIES: #LARVAE# CARDINALFISH (HOWELLA SHERBORNI)

SEQ. SET	STATION LINE	NO.	DATE D	M	Y	GEAR	TYPE TOW	MESH SIZE	GEAR DEPTH (METERS)	TIME OF TOW	LATITUDE	LONGITUDE	BOTTOM DEPTH(M)	NUMBER CAUGHT	HUNTSMAN NUMBER
151	9	8	25	6	80	98	4	0471	W	2307	40 30	64 06	998	000001	H09525

SPECIES: #ADULT# LINED SEAHORSE (HIPPOCAMPUS ERECTUS)

SEQ. SET	STATION LINE	NO.	DATE D	M	Y	GEAR	TYPE TOW	MESH SIZE	GEAR DEPTH (METERS)	TIME OF TOW	LATITUDE	LONGITUDE	BOTTOM DEPTH(M)	NUMBER CAUGHT	HUNTSMAN NUMBER
152	11	6	26	6	80	98	4	0471	180	0504	41 29	64 22	998	000001	H09526

SPECIES: #JUVENILE# LEFTEYE FLOUNDER (SYMPHURUS)

SEQ. SET	STATION LINE	NO.	DATE D	M	Y	GEAR	TYPE TOW	MESH SIZE	GEAR DEPTH (METERS)	TIME OF TOW	LATITUDE	LONGITUDE	BOTTOM DEPTH(M)	NUMBER CAUGHT	HUNTSMAN NUMBER
151	9	8	25	6	80	98	4	0471	W	2307	40 30	64 06	998	000001	H09525

SPECIES: INVERT. MOLLUSKS (PHYLUM MOLLUSCA)

SEQ. SET	STATION LINE	NO.	DATE D	M	Y	GEAR	TYPE TOW	MESH SIZE	GEAR DEPTH (METERS)	TIME OF TOW	LATITUDE	LONGITUDE	BOTTOM DEPTH(M)	NUMBER CAUGHT	HUNTSMAN NUMBER
3	38	1	3	6	80	98	4	0471	154	1746	47 01	60 05	160	COMMON	H09376
15	38	8	5	6	80	98	4	0471	74	0200	45 13	57 45	080	PRES.	H09388
16	38	9	5	6	80	98	4	0471	200	0420	45 05	57 29	318	PRES.	H09389
16	40	10	5	6	80	98	4	0471	200	0934	44 59	56 57	437	PRES.	H09391
20	38	11	5	6	80	98	4	0471	200	1320	44 24	56 45	998	COMMON	H09393
24	37	9	6	6	80	98	4	0471	59	0230	44 33	57 24	065	COMMON	H09397
26	37	8	6	6	80	98	4	0471	74	0845	45 01	58 02	065	PRES.	H09399
29	36	2	6	6	80	98	4	0471	145	1455	45 30	59 01	150	COMMON	H09402
56	31	2	10	6	80	98	4	0471	74	2221	44 46	60 29	084	PRES.	H09429
70	29	2	12	6	80	98	4	0471	85	1220	44 29	61 05	090	ABUND.	H09443
72	29	1	12	6	80	98	4	0471	102	1814	44 48	61 30	090	PRES.	H09445
75	24	1	16	6	80	98	4	0471	99	1640	44 27	62 59	100	PRES.	H09448
76	25	1	16	6	80	98	4	0471	200	2032	44 21	62 27	222	COMMON	H09449
77	26	1	16	6	80	98	4	0471	145	2238	44 31	62 22	155	COMMON	H09450
78	26	2	17	6	80	98	4	0471	164	0249	44 16	62 01	170	COMMON	H09451
82	27	5	17	6	80	98	4	0471	200	1547	43 21	60 32	458	COMMON	H09455
84	28	3	17	6	80	98	4	0471	219	2115	43 13	61 11	312	COMMON	H09457
86	25	4	18	6	80	98	4	0471	55	0210	43 31	61 30	060	PRES.	H09459
87	25	2	18	6	80	98	4	0471	114	0706	43 56	62 05	125	COMMON	H09460
88	24	2	18	6	80	98	4	0471	147	0912	43 52	62 23	144	PRES.	H09461
93	22	7	18	6	80	98	4	0471	89	2153	43 14	62 90	095	PRES.	H09466
95	23	4	19	6	80	98	4	0471	200	0341	43 01	61 40	300	PRES.	H09468
100	21	5	19	6	80	98	4	0471	85	1704	43 20	62 43	090	COMMON	H09473
101	21	4	19	6	80	98	4	0471	132	2028	43 33	63 00	187	COMMON	H09474

102	21	3	19	6	80	98	4	0471	135	2250	43	41	63	10	160	COMMON	H09475
105	21	1	20	6	80	98	4	0471	96	0701	44	14	63	52	080	ABUND.	H09478
106	19	1	20	6	80	98	4	0471	70	0943	44	01	64	18	078	COMMON	H09479
107	18	1	20	6	80	98	4	0471	120	1200	43	47	64	18	129	COMMON	H09480
108	19	2	20	6	80	98	4	0471	200	1546	43	43	63	53	240	VERY A	H09481
109	20	2	20	6	80	98	4	0471	140	1828	43	39	63	30	178	COMMON	H09482
110	19	3	20	6	80	98	4	0471	104	2117	43	19	63	13	142	COMMON	H09483
111	19	4	20	6	80	98	4	0471	105	2352	43	15	63	00	115	COMMON	H09484
112	17	4	21	6	80	98	4	0471	120	0243	42	58	62	58	124	COMMON	H09485
113	18	4	21	6	80	98	4	0471	116	0552	42	57	63	30	150	COMMON	H09486
114	17	4	21	6	80	98	4	0471	190	0827	42	41	63	38	998	COMMON	H09487
115	16	3	21	6	80	98	4	0471	120	1119	42	47	64	05	140	COMMON	H09488
116	17	3	21	6	80	98	4	0471	64	1425	43	04	64	00	090	COMMON	H09489
117	18	3	21	6	80	98	4	0471	75	1700	43	24	64	02	100	ABUND.	H09490
118	17	2	21	6	80	98	4	0471	64	1950	43	29	64	33	092	ABUND.	H09491
119	16	1	21	6	80	98	4	0471	90	2235	43	31	64	37	106	COMMON	H09492
120	15	1	22	6	80	98	4	0471	166	0131	43	11	64	57	140	COMMON	H09493
121	16	2	22	6	80	98	4	0471	105	0342	43	10	64	37	110	COMMON	H09495
122	14	3	22	6	80	98	4	0471	72	0651	42	50	64	55	094	COMMON	H09496
123	15	4	22	6	80	98	4	0471	75	0925	42	46	64	32	108	ABUND.	H09497
124	15	4	23	6	80	98	4	0471	151	1218	42	29	64	16	998	ABUND.	H09498
125	14	5	23	6	80	98	4	0471	180	1913	42	06	65	04	998	COMMON	H09500
126	13	5	23	6	80	98	4	0471	151	2257	41	51	65	32	998	PRES.	H09501
127	10	7	23	6	80	98	4	0471	79	0150	42	11	65	29	110	ABUND.	H09502
128	11	4	23	6	80	98	4	0471	72	0455	42	34	65	31	085	COMMON	H09503
129	12	3	23	6	80	98	4	0471	114	0701	42	49	65	29	121	COMMON	H09504
130	14	2	23	6	80	98	4	0471	128	0919	43	04	65	26	124	COMMON	H09505
131	14	1	23	6	80	98	4	0471	92	1108	43	14	65	29	088	COMMON	H09506
134	11	5	24	6	80	98	4	0471	71	1410	43	02	66	02	100	COMMON	H09507
135	10	5	24	6	80	98	4	0471	67	1647	43	09	66	29	080	ABUND.	H09508
136	13	2	24	6	80	98	4	0471	56	1206	43	55	66	59	080	COMMON	H09510
137	13	1	24	6	80	98	4	0471	120	0140	44	10	66	52	175	COMMON	H09511
139	9	4	24	6	80	98	4	0471	108	0958	42	59	66	50	146	COMMON	H09513
140	8	5	24	6	80	98	4	0471	136	1248	42	45	66	53	185	ABUND.	H09514
141	9	5	24	6	80	98	4	0471	79	1526	42	43	66	26	110	VERY A	H09515
142	10	6	24	6	80	98	4	0471	55	1800	42	37	66	01	074	ABUND.	H09516
143	9	6	24	6	80	98	4	0471	200	2054	42	15	66	04	241	ABUND.	H09517
144	8	6	24	6	80	98	4	0471	200	2329	42	18	66	31	271	ABUND.	H09518
145	7	8	24	6	80	98	4	0471	63	0212	41	53	66	28	075	ABUND.	H09519
146	6	4	24	6	80	98	4	0471	53	0444	41	37	66	28	075	ABUND.	H09520
147	8	7	24	6	80	98	4	0471	76	0747	41	50	66	00	092	COMMON	H09521
149	6	6	24	6	80	98	4	0471	151	1335	41	08	65	57	998	COMMON	H09523
150	8	8	24	6	80	98	4	0471	151	1749	40	59	65	06	998	PRES.	H09524
151	9	8	25	6	80	98	4	0471	M	2307	40	30	64	06	998	COMMON	H09525
152	11	6	26	6	80	98	4	0471	180	0504	41	29	64	22	998	COMMON	H09526
153	23	1	26	6	80	98	4	0471	200	1906	44	06	62	59	220	VERY A	H09527

SPECIES: INVERT.. ARROW WORMS (PHYLUM CHAETOGNATHA)

SEQ. SET	STATION LINE	STATION NO.	DATE D	DATE M	DATE Y	GEAR	TYPE TOW	MESH SIZE	GEAR DEPTH (METERS)	TIME OF TOW	LATITUDE	LONGITUDE	BOTTOM DEPTH(M)	NUMBER CAUGHT	HUNTSMAN NUMBER
1	37	2	3	6	80	98	4	0471	114	1305	46 37	60 05	120	ABUND.	H09374
2	37	1	3	6	80	98	4	0471	99	1457	46 44	60 14	105	ABUND.	H09375
3	38	1	3	6	80	98	4	0471	154	1746	47 01	60 05	169	ABUND.	H09376
4	40	1	3	6	80	98	4	0471	200	2022	47 08	59 45	440	ABUND.	H09377
5	38	3	3	6	80	98	4	0471	85	2331	46 40	59 37	095	VERY A	H09378
6	40	3	4	6	80	98	4	0471	200	0200	46 41	59 16	418	ABUND.	H09379
7	38	4	4	6	80	98	4	0471	145	0427	46 27	59 20	150	ABUND.	H09380
8	40	4	4	6	80	98	4	0471	200	0710	46 27	58 54	393	VERY A	H09381
9	38	5	4	6	80	98	4	0471	59	1011	46 03	58 50	070	ABUND.	H09382
10	40	5	4	6	80	98	4	0471	200	1250	46 10	58 29	373	ABUND.	H09383
11	38	6	4	6	80	98	4	0471	129	1553	45 46	58 25	135	COMMON	H09384
12	40	6	4	6	80	98	4	0471	M	1812	45 54	58 06	405	COMMON	H09385
13	40	7	4	6	80	98	4	0471	200	2113	45 39	57 51	423	ABUND.	H09386
14	38	7	4	6	80	98	4	0471	129	2341	45 25	58 01	235	COMMON	H09387
15	38	8	5	6	80	98	4	0471	74	0200	45 13	57 45	090	COMMON	H09388
16	38	9	5	6	80	98	4	0471	200	0420	45 05	57 29	318	ABUND.	H09389
17	40	10	5	6	80	98	4	0471	200	0654	45 14	57 13	455	VERY A	H09390
18	38	10	6	6	80	98	4	0471	200	0934	44 59	56 57	437	VERY A	H09391
19	38	11	6	6	80	98	4	0471	200	1220	44 39	57 03	426	VERY A	H09392
20	37	10	6	6	80	98	4	0471	200	1520	44 24	56 45	998	VERY A	H09393
21	36	9	6	6	80	98	4	0471	200	1833	44 16	57 09	998	ABUND.	H09394
22	37	9	6	6	80	98	4	0471	200	2157	44 18	57 14	998	VERY A	H09396
23	36	8	6	6	80	98	4	0471	59	0230	44 33	57 24	065	ABUND.	H09397
24	36	7	6	6	80	98	4	0471	49	0526	44 41	58 00	055	ABUND.	H09398
25	36	6	6	6	80	98	4	0471	74	0845	45 01	58 02	085	COMMON	H09399
26	36	5	6	6	80	98	4	0471	74	1142	45 11	58 17	085	ABUND.	H09400
27	36	4	6	6	80	98	4	0471	80	1420	45 26	58 36	085	COMMON	H09401
28	37	5	6	6	80	98	4	0471	145	1453	45 30	59 01	150	ABUND.	H09402
29	37	4	6	6	80	98	4	0471	190	1954	45 48	59 03	206	COMMON	H09403
30	36	3	6	6	80	98	4	0471	40	2305	46 07	59 26	050	ABUND.	H09404
31	36	2	7	6	80	98	4	0471	110	0132	45 46	59 27	115	COMMON	H09405
32	36	1	7	6	80	98	4	0471	114	0404	45 29	59 32	120	ABUND.	H09406
33	34	1	7	6	80	98	4	0471	135	0650	45 30	59 56	145	ABUND.	H09407
34	34	2	7	6	80	98	4	0471	89	0937	45 12	59 51	100	COMMON	H09408
35	34	3	7	6	80	98	4	0471	124	1132	45 04	59 13	135	COMMON	H09409
36	35	3	7	6	80	98	4	0471	80	1354	45 07	59 02	085	ABUND.	H09410
37	34	4	7	6	80	98	4	0471	124	1550	44 57	58 43	130	COMMON	H09411
38	34	5	7	6	80	98	4	0471	200	1801	44 43	58 24	240	ABUND.	H09412
41	34	6	7	6	80	98	4	0471	55	2056	44 28	58 12	066	COMMON	H09413
44	34	7	8	6	80	98	4	0471	124	2247	44 18	58 01	116	ABUND.	H09414
45	34	8	8	6	80	98	4	0471	74	0011	44 06	58 42	084	COMMON	H09417
46	33	8	8	6	80	98	4	0471	200	0240	44 22	59 21	200	COMMON	H09418
47	33	7	8	6	80	98	4	0471	105	0510	44 31	59 39	110	COMMON	H09419
48	33	6	8	6	80	98	4	0471	197	0700	44 33	60 00	[illegible]	ABUND.	H09420
49	33	5	8	6	80	98	4	0471	200	0847	44 49	60 00	[illegible]	COMMON	H09421

55	30	1	10	6	80	98	4	0471	200	1928	44	54	61	01	223	VERY A
56	31	2	10	6	80	98	4	0471	74	2221	44	46	60	29	084	COMMON
66	29	5	12	6	80	98	4	0471	55	0134	43	41	66	03	060	COMMON
68	28	3	12	6	80	98	4	0471	40	0654	44	02	60	53	045	COMMON
69	29	4	12	6	80	98	4	0471	55	0918	44	09	60	35	065	ABUND.
70	29	2	12	6	80	98	4	0471	85	1220	44	29	61	05	090	ABUND.
71	28	2	12	6	80	98	4	0471	145	1552	44	22	61	30	150	ABUND.
72	29	1	12	6	80	98	4	0471	102	1814	44	48	61	30	090	ABUND.
73	28	1	12	6	80	98	4	0471	70	2053	44	50	62	01	080	ABUND.
74	27	2	12	6	80	98	4	0471	139	2310	44	33	62	05	151	COMMON
75	24	1	16	6	80	98	4	0471	99	1640	44	27	62	59	100	COMMON
76	25	1	16	6	80	98	4	0471	200	2032	44	21	62	37	220	ABUND.
77	26	1	16	6	80	98	4	0471	145	2238	44	31	62	22	155	COMMON
78	26	2	17	6	80	98	4	0471	164	0249	44	16	62	01	170	COMMON
79	27	3	17	6	80	98	4	0471	99	0649	44	08	61	28	106	COMMON
80	26	3	17	6	80	98	4	0471	40	0927	43	50	61	27	047	COMMON
81	27	4	17	6	80	98	4	0471	40	1215	43	45	60	57	045	ABUND.
82	27	5	17	6	80	98	4	0471	200	1547	43	21	60	32	428	VERY A
83	28	6	17	6	80	98	4	0471	209	1859	43	05	60	54	998	VERY A
84	28	5	17	6	80	98	4	0471	219	2115	43	13	61	11	312	COMMON
85	24	4	17	6	80	98	4	0471	74	2328	43	12	61	27	086	ABUND.
86	25	4	18	6	80	98	4	0471	55	0210	43	31	61	30	060	VERY A
87	25	2	18	6	80	98	4	0471	114	0706	43	56	62	05	125	COMMON
88	24	2	18	6	80	98	4	0471	147	0912	43	52	62	23	144	COMMON
90	23	4	18	6	80	98	4	0471	89	1443	43	34	62	39	095	ABUND.
91	23	5	18	6	80	98	4	0471	74	1718	43	27	62	28	080	ABUND.
92	22	6	18	6	80	98	4	0471	87	1914	43	22	62	21	091	ABUND.
93	22	7	18	6	80	98	4	0471	89	2153	43	14	62	90	095	ABUND.
94	23	3	18	6	80	98	4	0471	80	2335	43	20	62	00	091	COMMON
95	23	4	19	6	80	98	4	0471	200	0341	43	01	61	40	300	ABUND.
97	21	7	19	6	80	98	4	0471	180	0917	42	53	62	16	537	COMMON
98	20	4	19	6	80	98	4	0471	190	1120	42	55	62	29	597	ABUND.
99	21	6	19	6	80	98	4	0471	95	1404	43	11	62	30	100	COMMON
100	21	5	19	6	80	98	4	0471	85	1704	43	20	62	43	090	ABUND.
101	21	4	19	6	80	98	4	0471	132	2028	43	33	63	00	187	COMMON
102	21	3	19	6	80	98	4	0471	135	2250	43	41	63	10	160	COMMON
103	21	2	20	6	80	98	4	0471	169	0214	44	07	63	31	175	COMMON
104	22	1	20	6	80	98	4	0471	74	0449	44	20	63	38	080	ABUND.
105	21	1	20	6	80	98	4	0471	56	0701	44	14	63	52	080	ABUND.
106	19	1	20	6	80	98	4	0471	70	0943	44	01	64	18	078	ABUND.
107	18	1	20	6	80	98	4	0471	120	1200	43	47	64	27	129	ABUND.
108	19	2	20	6	80	98	4	0471	200	1546	43	43	63	53	240	ABUND.
109	20	2	20	6	80	98	4	0471	140	1828	43	39	63	30	178	ABUND.
110	19	3	20	6	80	98	4	0471	104	2117	43	19	63	23	142	COMMON
111	20	3	20	6	80	98	4	0471	105	2352	43	15	63	00	115	ABUND.
112	19	5	21	6	80	98	4	0471	120	0243	42	55	62	58	125	ABUND.
113	18	4	21	6	80	98	4	0471	116	0552	42	57	63	30	150	ABUND.
114	17	4	21	6	80	98	4	0471	190	0827	42	41	63	38	998	COMMON
115	16	3	21	6	80	98	4	0471	120	1119	42	47	64	05	140	COMMON
116	17	3	21	6	80	98	4	0471	64	1425	43	04	64	00	090	ABUND.
117	18	3	21	6	80	98	4	0471	95	1700	43	24	64	02	100	COMMON
118	17	2	21	6	80	98	4	0471	64	1950	43	29	64	33	092	COMMON
119	16	1	21	6	80	98	4	0471	90	2235	43	31	64	57	106	COMMON
120	15	1	22	6	80	98	4	0471	166	0131	43	11	64	57	140	COMMON
121	16	2	22	6	80	98	4	0471	105	0342	43	10	64	37	110	COMMON
123	15	3	22	6	80	98	4	0471	75	0925	42	46	64	32	108	COMMON
124	15	4	22	6	80	98	4	0471	151	1218	42	29	64	16	998	ABUND.
125	14	3	22	6	80	98	4	0471	151	1534	42	29	64	40	332	COMMON
126	11	5	22	6	80	98	4	0471	180	1912	42	06	65	04	998	COMMON
127	9	7	22	6	80	98	4	0471	151	2257	41	51	65	32	998	PRES.
128	10	7	23	6	80	98	4	0471	79	0150	42	11	65	29	110	VERY A
129	11	4	23	6	80	98	4	0471	72	0455	42	34	65	31	085	COMMON
130	12	5	23	6	80	98	4	0471	114	0701	42	49	65	29	121	COMMON
131	13	3	23	6	80	98	4	0471	125	0919	43	04	65	29	126	ABUND.
132	14	1	23	6	80	98	4	0471	52	1108	43	14	65	29	058	COMMON
133	11	3	23	6	80	98	4	0471	71	1410	43	02	66	02	100	ABUND.
134	10	5	23	6	80	98	4	0471	67	1647	43	09	66	29	080	ABUND.
136	13	2	23	6	80	98	4	0471	56	2206	43	35	66	29	080	ABUND.
137	13	1	24	6	80	98	4	0471	120	0140	44	10	66	32	175	ABUND.
138	10	4	24	6	80	98	4	0471	180	0637	43	26	66	51	206	COMMON
139	9	4	24	6	80	98	4	0471	108	0958	42	59	66	50	146	COMMON
140	8	5	24	6	80	98	4	0471	136	1248	42	45	66	53	185	COMMON
141	9	5	24	6	80	98	4	0471	79	1526	42	43	66	28	110	COMMON
142	10	6	24	6	80	98	4	0471	55	1800	42	37	66	01	074	COMMON
143	9	6	24	6	80	98	4	0471	200	2054	42	15	66	04	261	ABUND.
144	8	6	24	6	80	98	4	0471	200	2329	42	18	66	31	271	ABUND.
145	7	8	25	6	80	98	4	0471	63	0212	41	53	66	28	075	VERY A
146	6	4	25	6	80	98	4	0471	53	0444	41	37	66	28	075	VERY A
147	8	7	25	6	80	98	4	0471	76	0747	41	50	66	00	092	VERY A
148	7	9	25	6	80	98	4	0471	161	1057	41	23	66	00	265	COMMON
149	6	6	25	6	80	98	4	0471	151	1333	41	08	65	57	998	COMMON
150	8	8	25	6	80	98	4	0471	151	1749	40	59	65	06	998	VERY A
151	9	8	25	6	80	98	4	0471	M	2307	40	30	64	06	998	ABUND.
152	11	6	26	6	80	98	4	0471	180	0504	41	29	64	22	998	COMMON
153	23	1	26	6	80	98	4	0471	200	1906	44	06	62	59	220	ABUND.

SPECIES: INVERT. SPINY-SKINNED ANIMALS (PHYLUM ECHINODERMATA)

SED. SET	STATION LINE	STATION NO.	DATE D	DATE M	DATE Y	GEAR	TYPE TOW	MESH SIZE	GEAR DEPTH (METERS)	TIME OF TOW	LATITUDE	LONGITUDE	BOTTOM DEPTH(M)	NUMBER CAUGHT	HUNTSMAN NUMBER
70	29	2	12	6	80	98	4	0471	85	1220	44 29	61 05	090	PRES.	H09443

SPECIES: INVERT. SHRIMPS O.(DECAPODA)

SEQ. SET	STATION LINE	STATION NO.	DATE D	DATE M	DATE Y	GEAR	TYPE TOW	MESH SIZE	GEAR DEPTH (METERS)	TIME OF TOW	LATITUDE	LONGITUDE	BOTTOM DEPTH(M)	NUMBER CAUGHT	HUNTSMAN NUMBER
1	37	2	3	6	80	98	4	0471	114	1305	46 37	60 05	120	ABUND.	H09374
2	37	1	3	6	80	98	4	0471	99	1457	46 44	60 14	109	COMMON	H09375
4	40	1	3	6	80	98	4	0471	200	2222	47 38	59 45	440	PRES.	H09377
5	38	2	3	6	80	98	4	0471	92	2331	46 46	59 37	095	ABUND.	H09378
6	40	3	4	6	80	98	4	0471	200	0200	46 41	59 16	418	ABUND.	H09379
10	40	5	4	6	80	98	4	0471	200	1150	46 10	58 40	377	COMMON	H09383
14	40	7	4	6	80	98	4	0471	200	2113	45 39	57 51	423	COMMON	H09386
15	38	7	4	6	80	98	4	0471	129	2341	45 25	58 01	233	PRES.	H09387
15	38	8	5	6	80	98	4	0471	74	0200	45 13	57 45	060	PRES.	H09388
16	38	9	5	6	80	98	4	0471	200	0420	45 08	57 29	313	PRES.	H09389
17	40	9	5	6	80	98	4	0471	200	0654	45 14	57 12	455	COMMON	H09390
18	40	10	5	6	80	98	4	0471	200	0934	44 59	56 57	437	PRES.	H09391
19	38	10	6	6	80	98	4	0471	200	1220	44 59	57 03	426	PRES.	H09392
20	38	11	6	6	80	98	4	0471	200	1520	44 54	56 45	998	COMMON	H09393
21	37	10	6	6	80	98	4	0471	200	1833	44 16	57 09	998	ABUND.	H09394
23	36	6	5	6	80	98	4	0471	200	2357	44 18	57 24	998	ABUND.	H09396
24	37	9	6	6	80	98	4	0471	59	0230	44 33	57 24	065	ABUND.	H09397
25	36	5	6	6	80	98	4	0471	49	0526	44 41	58 02	055	COMMON	H09398
26	37	8	6	6	80	98	4	0471	74	0845	45 01	58 02	085	COMMON	H09399
28	37	6	6	6	80	98	4	0471	90	1420	45 16	58 16	095	COMMON	H09401
29	36	6	6	6	80	98	4	0471	145	1458	45 30	59 01	150	COMMON	H09402
30	37	6	6	6	80	98	4	0471	190	1954	45 48	59 03	206	PRES.	H09403
31	37	4	6	6	80	98	4	0471	40	2305	46 07	59 26	050	PRES.	H09404
33	36	1	7	6	80	98	4	0471	110	0132	45 46	59 27	115	COMMON	H09405
34	34	1	7	6	80	98	4	0471	135	0450	45 30	59 36	145	COMMON	H09407
35	34	2	7	6	80	98	4	0471	89	0937	45 12	59 31	100	COMMON	H09408
36	34	3	7	6	80	98	4	0471	124	1132	45 04	59 18	135	COMMON	H09409
37	35	2	7	6	80	98	4	0471	90	1354	45 07	59 01	085	COMMON	H09410
55	30	1	10	6	80	98	4	0471	200	1928	44 54	61 01	223	COMMON	H09428
56	31	2	10	6	80	98	4	0471	74	2221	44 46	60 29	084	PRES.	H09429
66	29	1	12	6	80	98	4	0471	55	0134	43 41	60 03	060	COMMON	H09439
68	28	3	12	6	80	98	4	0471	40	0454	44 02	60 03	045	ABUND.	H09441
69	29	4	12	6	80	98	4	0471	55	0918	44 09	60 35	065	COMMON	H09442
70	29	2	12	6	80	98	4	0471	85	1220	44 29	61 05	090	COMMON	H09443
71	28	2	12	6	80	98	4	0471	145	1532	44 32	61 30	130	COMMON	H09444
72	29	1	12	6	80	98	4	0471	102	1814	44 48	61 30	090	COMMON	H09445
73	28	1	12	6	80	98	4	0471	70	2055	44 50	62 01	080	COMMON	H09446
74	27	1	12	6	80	98	4	0471	139	2310	44 33	62 05	131	ABUND.	H09447
75	24	1	16	6	80	98	4	0471	99	1640	44 27	62 59	100	PRES.	H09448
76	25	1	16	6	80	98	4	0471	200	2032	44 21	62 27	222	PRES.	H09449
77	26	1	16	6	80	98	4	0471	145	2238	44 31	62 22	155	COMMON	H09450
78	26	2	17	6	80	98	4	0471	164	0249	44 16	62 01	170	PRES.	H09451
80	26	3	17	6	80	98	4	0471	40	0927	43 50	61 27	047	COMMON	H09453
81	27	4	17	6	80	98	4	0471	40	1215	43 45	60 57	045	COMMON	H09454
82	27	5	17	6	80	98	4	0471	200	1547	43 21	60 32	458	COMMON	H09455
84	25	5	17	6	80	98	4	0471	219	2115	43 13	61 11	312	COMMON	H09457
85	24	4	17	6	80	98	4	0471	74	2328	43 12	61 27	086	COMMON	H09458
86	25	4	18	6	80	98	4	0471	55	0210	43 31	61 30	060	ABUND.	H09459
88	24	2	18	6	80	98	4	0471	147	0912	43 52	62 23	144	COMMON	H09461
90	23	4	18	6	80	98	4	0471	89	1443	43 34	62 39	095	COMMON	H09463
91	23	5	18	6	80	98	4	0471	74	1718	43 27	62 28	080	COMMON	H09464
92	23	6	18	6	80	98	4	0471	87	1914	43 22	62 21	091	ABUND.	H09465
93	23	7	18	6	80	98	4	0471	89	2153	43 14	62 90	095	COMMON	H09466
96	21	8	19	6	80	98	4	0471	110	0613	43 01	62 04	119	COMMON	H09469
97	21	7	19	6	80	98	4	0471	180	0917	42 53	62 16	537	COMMON	H09470
98	20	4	19	6	80	98	4	0471	180	1120	42 55	62 29	597	COMMON	H09471
99	21	6	19	6	80	98	4	0471	95	1404	43 11	62 30	100	COMMON	H09472
100	21	5	19	6	80	98	4	0471	85	1704	43 20	62 43	090	COMMON	H09473
101	21	4	19	6	80	98	4	0471	132	2028	43 33	63 00	187	COMMON	H09474
103	21	2	20	6	80	98	4	0471	169	0214	44 02	63 31	175	COMMON	H09476
104	22	1	20	6	80	98	4	0471	74	0449	44 20	63 38	080	ABUND.	H09477
105	22	1	20	6	80	98	4	0471	56	0701	44 14	63 [illegible]	090	ABUND.	H09479
106	19	1	20	6	80	98	4	0471	70	2943	44 31	64 18	078	COMMON	H09479
107	18	1	20	6	80	98	4	0471	120	1200	43 42	64 27	129	PRES.	H09480
108	19	2	20	6	80	98	4	0471	200	1546	43 43	63 53	240	COMMON	H09481
111	18	4	21	6	80	98	4	0471	104	2117	43 19	63 33	142	PRES.	H09483
113	18	4	21	6	80	98	4	0471	116	0552	42 57	63 30	150	COMMON	H09486
114	18	4	21	6	80	98	4	0471	190	0827	42 41	63 38	998	PRES.	H09487
115	16	3	21	6	80	98	4	0471	120	1119	42 47	64 05	140	COMMON	H09488
116	17	3	21	6	80	98	4	0471	64	1425	43 04	64 00	090	COMMON	H09489
117	18	3	21	6	80	98	4	0471	95	1700	43 24	64 02	100	COMMON	H09490
118	17	2	21	6	80	98	4	0471	44	1950	43 39	64 33	092	COMMON	H09491
119	15	1	21	6	80	98	4	0471	166	2131	43 11	64 33	140	PRES.	H09493
120	14	1	22	6	80	98	4	0471	72	0651	42 50	64 33	094	COMMON	H09495
121	14	2	22	6	80	98	4	0471	75	0925	42 46	64 32	128	COMMON	H09497
122	14	3	22	6	80	98	4	0471	151	1154	42 29	64 40	332	PRES.	H09499
123	9	1	22	6	80	98	4	0471	151	2257	41 51	65 32	998	PRES.	H09501
128	10	7	23	6	80	98	4	0471	79	0150	42 11	65 39	110	PRES.	H09502
129	11	4	23	6	80	98	4	0471	72	0455	42 34	65 31	085	COMMON	H09503
130	11	5	23	6	80	98	4	0471	114	0701	42 49	65 39	121	PRES.	H09504
131	11	6	23	6	80	98	4	0471	125	0919	43 04	65 39	126	PRES.	H09505
132	14	1	23	6	80	98	4	0471	92	1108	43 14	65 39	058	PRES.	H09506
134	10	5	24	6	80	98	4	0471	67	1647	43 09	66 29	080	ABUND.	H09508
137	11	2	24	6	80	98	4	0471	56	2206	43 55	66 39	080	ABUND.	H09510
140	8	1	24	6	80	98	4	0471	110	0140	44 10	66 39	178	COMMON	H09511
141	8	2	24	6	80	98	4	0471	136	1248	43 45	66 53	195	PRES.	H09514
142	10	3	24	6	80	98	4	0471	79	1523	43 48	66 36	110	COMMON	H09515
143	9	3	24	6	80	98	4	0471	113	1800	43 [illegible]	66 [illegible]	174	COMMON	H09516
145	9	5	24	6	80	98	4	0471	110	2054	43 [illegible]	66 24	161	COMMON	H09518
144	9	4	24	6	80	98	4	0471	[illegible]	1929	43 [illegible]	66 [illegible]	[illegible]	COMMON	H09517
145	7	1	25	6	80	98	4	0471	[illegible]	2414	43 [illegible]	66 [illegible]	126	ABUND.	H09519
146	8	1	25	6	80	98	4	0471	12	2444	43 [illegible]	66 [illegible]	275	VERY A	H09521

147	8	7	23	6	80	98	4	0471	76	0747	41	50	66	00	092	COMMON	H09321
148	7	9	22	6	80	98	4	0471	161	1057	41	23	66	00	265	COMMON	H09322
152	11	6	26	6	80	98	4	0471	151	1749	40	59	65	36	998	COMMON	H09324
153	23	1	26	6	80	98	4	0471	W	2307	40	30	64	06	998	COMMON	H09325
153	23	1	26	6	80	98	4	0471	180	0504	41	29	64	22	998	PRES.	H09326
153	23	1	26	6	80	98	4	0471	200	1906	44	06	62	39	220	COMMON	H09327

SPECIES: INVERT. BRISTLE WORMS CL.(POLYCHAETA)

SEQ. SET	STATION LINE	NO.	DATE D	M	Y	GEAR	TYPE TOW	MESH SIZE	GEAR DEPTH (METERS)	TIME OF TOW	LATITUDE	LONGITUDE	BOTTOM DEPTH(M)	NUMBER CAUGHT	HUNTSMAN NUMBER
1	37	2	3	6	80	98	4	0471	114	1305	46 37	60 05	120	PRES.	H09374
2	37	1	3	6	80	98	4	0471	99	1157	46 44	60 14	105	COMMON	H09379
8	40	4	4	6	80	98	4	0471	200	0710	46 27	58 54	393	PRES.	H09381
9	38	5	4	6	80	98	4	0471	59	1011	46 03	58 50	070	PRES.	H09382
10	40	5	4	6	80	98	4	0471	200	1250	46 10	58 29	373	PRES.	H09383
11	38	6	4	6	80	98	4	0471	129	1553	45 46	58 [illegible]	135	PRES.	H09384
13	40	7	4	6	80	98	4	0471	200	2113	45 39	57 51	393	COMMON	H09386
15	38	8	5	6	80	98	4	0471	74	0200	45 13	57 45	080	PRES.	H09388
16	38	9	5	6	80	98	4	0471	200	0420	45 05	57 29	318	PRES.	H09389
17	40	9	5	6	80	98	4	0471	200	0654	45 14	57 13	455	COMMON	H09390
18	40	10	5	6	80	98	4	0471	200	0934	44 59	56 57	437	COMMON	H09391
20	38	11	5	6	80	98	4	0471	200	1320	44 24	56 45	998	COMMON	H09393
21	37	10	5	6	80	98	4	0471	200	1833	44 16	57 09	998	COMMON	H09394
24	37	9	6	6	80	98	4	0471	59	0230	44 33	57 24	645	COMMON	H09397
25	36	8	6	6	80	98	4	0471	49	0526	44 41	58 00	055	ABUND.	H09398
26	37	8	6	6	80	98	4	0471	74	0845	45 01	58 02	085	PRES.	H09399
28	37	6	6	6	80	98	4	0471	80	1420	45 26	58 36	085	PRES.	H09401
33	34	2	7	6	80	98	4	0471	89	0937	45 12	59 31	100	PRES.	H09408
37	33	2	7	6	80	98	4	0471	80	1334	45 07	59 01	085	PRES.	H09411
39	34	4	7	6	80	98	4	0471	200	1801	44 43	58 54	240	PRES.	H09413
40	34	5	7	6	80	98	4	0471	55	2056	44 25	58 32	066	COMMON	H09414
56	31	2	10	6	80	98	4	0471	74	2221	44 46	60 29	084	COMMON	H09429
66	28	2	12	6	80	98	4	0471	55	0134	43 41	60 03	060	PRES.	H09439
68	28	3	12	6	80	98	4	0471	40	0654	44 02	60 53	045	PRES.	H09441
69	29	4	12	6	80	98	4	0471	55	0918	44 09	60 35	065	PRES.	H09442
71	28	2	12	6	80	98	4	0471	145	1332	44 32	61 30	150	PRES.	H09444
72	29	1	13	6	80	98	4	0471	102	1814	44 48	61 30	090	PRES.	H09445
74	27	2	13	6	80	98	4	0471	139	2310	44 33	62 05	151	PRES.	H09447
75	24	1	16	6	80	98	4	0471	99	1440	44 27	62 59	100	PRES.	H09448
76	25	1	16	6	80	98	4	0471	200	2032	44 21	62 27	222	PRES.	H09449
78	26	2	17	6	80	98	4	0471	164	0249	44 16	62 01	170	COMMON	H09451
79	27	3	17	6	80	98	4	0471	99	0649	44 08	61 28	108	PRES.	H09452
80	26	3	17	6	80	98	4	0471	40	0927	43 50	61 27	047	PRES.	H09453
81	27	4	17	6	80	98	4	0471	40	1215	43 45	60 57	045	PRES.	H09454
82	27	5	17	6	80	98	4	0471	200	1547	43 21	60 32	438	ABUND.	H09455
83	26	6	17	6	80	98	4	0471	209	1859	43 05	60 54	998	COMMON	H09456
84	25	5	17	6	80	98	4	0471	219	2115	43 13	61 11	312	PRES.	H09457
87	24	2	18	6	80	98	4	0471	114	0706	43 26	62 05	128	COMMON	H09460
88	24	3	18	6	80	98	4	0471	147	0912	43 32	62 23	144	COMMON	H09461
90	22	4	18	6	80	98	4	0471	89	1443	43 34	62 39	095	PRES.	H09463
91	23	5	18	6	80	98	4	0471	74	1718	43 27	62 28	080	PRES.	H09464
92	22	6	18	6	80	98	4	0471	87	1914	43 22	62 21	091	PRES.	H09465
93	21	7	18	6	80	98	4	0471	89	2153	43 14	62 90	095	PRES.	H09466
94	23	3	18	6	80	98	4	0471	80	2355	43 20	62 00	091	PRES.	H09467
95	23	4	19	6	80	98	4	0471	200	0341	43 01	61 40	300	PRES.	H09468
96	22	8	19	6	80	98	4	0471	110	0613	43 01	62 04	119	COMMON	H09469
98	20	4	19	6	80	98	4	0471	180	1120	42 55	62 29	397	COMMON	H09471
99	21	6	19	6	80	98	4	0471	95	1404	43 11	62 30	100	PRES.	H09472
100	21	5	19	6	80	98	4	0471	85	1704	43 20	63 43	090	COMMON	H09473
101	21	4	19	6	80	98	4	0471	132	2028	43 32	63 00	187	PRES.	H09474
102	21	3	19	6	80	98	4	0471	135	2250	43 41	63 10	160	PRES.	H09475
108	19	2	20	6	80	98	4	0471	200	1546	43 43	63 53	240	PRES.	H09481
109	20	3	20	6	80	98	4	0471	140	1828	43 39	63 30	178	PRES.	H09482
111	20	5	20	6	80	98	4	0471	105	2352	43 15	63 00	115	COMMON	H09484
112	19	5	21	6	80	98	4	0471	120	0243	42 55	63 58	125	PRES.	H09485
113	18	4	21	6	80	98	4	0471	116	0552	42 57	63 30	130	PRES.	H09486
114	17	4	21	6	80	98	4	0471	190	0827	42 41	63 38	998	PRES.	H09487
124	15	4	23	6	80	98	4	0471	151	1218	42 29	64 16	998	COMMON	H09498
125	14	3	23	6	80	98	4	0471	151	1554	42 29	64 40	332	PRES.	H09499
126	11	5	23	6	80	98	4	0471	180	1912	42 06	65 04	998	PRES.	H09500
136	12	2	24	6	80	98	4	0471	71	1410	43 02	66 02	100	COMMON	H09507
137	13	1	24	6	80	98	4	0471	56	2206	43 55	66 29	080	PRES.	H09510
144	8	6	24	6	80	98	4	0471	120	0140	44 10	66 32	175	PRES.	H09511
146	6	4	25	6	80	98	4	0471	200	2359	42 18	66 31	271	PRES.	H09518
147	8	7	23	6	80	98	4	0471	53	0444	41 37	66 28	075	COMMON	H09520
148	7	9	22	6	80	98	4	0471	76	0747	41 50	66 00	092	PRES.	H09521
149	6	6	22	6	80	98	4	0471	161	1057	41 23	66 00	265	PRES.	H09522
151	9	8	25	6	80	98	4	0471	151	1335	41 08	65 57	998	PRES.	H09523
152	11	6	26	6	80	98	4	0471	W	2307	40 30	64 06	998	COMMON	H09524
153	23	1	26	6	80	98	4	0471	180	0504	41 29	64 22	998	PRES.	H09526
153	23	1	26	6	80	98	4	0471	200	1906	44 06	62 39	220	PRES.	H09527

SPECIES: INVERT. ROUND WORMS (NEMATODA)

SEQ. SET	STATION LINE	NO.	DATE D	M	Y	GEAR	TYPE TOW	MESH SIZE	GEAR DEPTH (METERS)	TIME OF TOW	LATITUDE	LONGITUDE	BOTTOM DEPTH(M)	NUMBER CAUGHT	HUNTSMAN NUMBER
68	28	3	12	6	80	98	4	0471	40	0654	44 02	60 53	045	PRES.	H09441
71	28	2	13	6	80	98	4	0471	145	1332	44 32	61 30	150	PRES.	H09444
72	29	1	13	6	80	98	4	0471	102	1814	44 48	61 30	090	PRES.	H09445
80	26	3	17	6	80	98	4	0471	40	0927	43 50	61 27	047	PRES.	H09453
125	14	3	23	6	80	98	4	0471	151	1554	42 29	64 40	332	PRES.	H09499
126	11	5	23	6	80	98	4	0471	180	1912	42 06	65 04	998	PRES.	H09500
136	12	2	24	6	80	98	4	0471	67	1647	43 09	66 29	083	COMMON	H09508
137	13	1	24	6	80	98	4	0471	56	2206	43 55	66 29	080	COMMON	H09510
144	8	6	25	6	80	98	4	0471	151	1335	41 08	65 57	998	PRES.	H09522

SPECIES: INVERT. COMB JELLIES (PHYLUM CTENOPHORA) UNID

SEQ. SET	STATION LINE	NO.	DATE D	M	Y	GEAR	TYPE TOW	MESH SIZE	GEAR DEPTH (METERS)	TIME OF TOW	LATITUDE	LONGITUDE	BOTTOM DEPTH(M)	NUMBER CAUGHT	HUNTSMAN NUMBER
1	37	1	3	6	80	98	4	0471	114	1305	46 37	60 05	120	COMMON	H09374
2	37	1	3	6	80	98	4	0471	99	1457	46 44	60 14	105	COMMON	H09375
6	40	4	4	6	80	98	4	0471	200	0710	46 27	58 54	373	PRES.	H09381
9	38	5	4	6	80	98	4	0471	59	1011	46 03	58 50	070	PRES.	H09382
11	40	6	4	6	80	98	4	0471	4	1832	45 54	58 06	405	PRES.	H09385
12	38	7	4	6	80	98	4	0471	129	2341	45 25	58 01	235	COMMON	H09387
13	40	8	4	6	80	98	4	0471	200	0034	44 59	56 57	437	PRES.	H09391
18	38	10	5	6	80	98	4	0471	200	1220	44 39	57 03	426	COMMON	H09392
19	38	10	5	6	80	98	4	0471	200	0934	44 59	56 57	437	COMMON	H09391
24	37	9	6	6	80	98	4	0471	59	0230	44 33	57 24	065	COMMON	H09397
25	36	8	6	6	80	98	4	0471	49	0526	44 41	58 00	055	COMMON	H09398
26	37	8	6	6	80	98	4	0471	74	0845	45 01	58 02	085	COMMON	H09399
27	37	6	6	6	80	98	4	0471	80	1420	45 26	58 36	085	COMMON	H09401
31	37	4	6	6	80	98	4	0471	40	2305	46 07	59 26	050	PRES.	H09404
32	36	1	7	6	80	98	4	0471	110	0132	45 46	59 27	115	COMMON	H09405
36	34	3	7	6	80	98	4	0471	124	1132	45 04	59 18	135	PRES.	H09409
68	28	5	12	6	80	98	4	0471	40	0634	44 02	60 53	045	ABUND.	H09441
69	29	4	12	6	80	98	4	0471	55	0918	44 09	60 35	065	ABUND.	H09442
70	29	3	12	6	80	98	4	0471	85	1220	44 29	61 05	090	ABUND.	H09443
71	28	2	12	6	80	98	4	0471	145	1552	44 32	61 30	150	COMMON	H09444
73	28	1	12	6	80	98	4	0471	102	1914	44 48	61 30	090	COMMON	H09445
77	26	1	13	6	80	98	4	0471	70	2055	44 50	62 01	080	COMMON	H09446
79	25	1	14	6	80	98	4	0471	145	2238	44 31	62 30	155	COMMON	H09450
80	26	3	17	6	80	98	4	0471	36	2649	44 28	61 28	108	PRES.	H09452
81	27	4	17	6	80	98	4	0471	40	0927	43 50	61 27	047	PRES.	H09453
82	27	5	17	6	80	98	4	0471	40	1215	43 45	60 57	045	COMMON	H09454
86	25	4	18	6	80	98	4	0471	200	1547	43 21	60 32	458	PRES.	H09455
87	24	3	18	6	80	98	4	0471	55	0210	43 31	61 30	060	COMMON	H09459
88	24	2	18	6	80	98	4	0471	114	0706	43 56	62 05	125	PRES.	H09460
90	24	4	18	6	80	98	4	0471	147	0912	43 52	62 23	144	PRES.	H09461
94	23	3	18	6	80	98	4	0471	89	1443	43 34	62 39	095	COMMON	H09463
95	23	4	19	6	80	98	4	0471	80	2355	43 20	62 00	091	PRES.	H09467
99	21	6	19	6	80	98	4	0471	200	0341	43 01	61 40	300	COMMON	H09468
100	21	5	19	6	80	98	4	0471	95	1404	43 11	62 30	100	COMMON	H09472
101	21	4	19	6	80	98	4	0471	85	1704	43 20	62 43	090	PRES.	H09473
102	21	3	19	6	80	98	4	0471	132	2028	43 33	63 00	187	COMMON	H09474
104	22	1	20	6	80	98	4	0471	135	2250	43 41	63 10	160	PRES.	H09475
110	19	3	20	6	80	98	4	0471	74	0449	44 20	63 38	080	PRES.	H09477
114	17	4	21	6	80	98	4	0471	104	2117	43 19	63 23	142	PRES.	H09483
115	16	3	21	6	80	98	4	0471	190	0827	42 41	63 38	998	COMMON	H09487
119	16	5	22	6	80	98	4	0471	120	1119	42 47	64 05	140	COMMON	H09488
124	14	6	22	6	80	98	4	0471	90	2235	43 31	64 57	106	COMMON	H09492
129	11	4	23	6	80	98	4	0471	151	1554	42 29	64 40	332	COMMON	H09499
130	12	5	23	6	80	98	4	0471	72	0455	42 34	65 31	085	PRES.	H09503
132	14	1	23	6	80	98	4	0471	114	0701	42 49	65 29	121	COMMON	H09504
133	11	3	23	6	80	98	4	0471	52	1108	43 14	65 29	058	COMMON	H09506
134	10	5	23	6	80	98	4	0471	71	1410	43 02	66 02	100	PRES.	H09507
136	13	6	23	6	80	98	4	0471	67	1647	43 09	66 29	080	VERY A	H09508
148	7	9	25	6	80	98	4	0471	56	2206	43 55	66 29	080	VERY A	H09510
150	8	8	25	6	80	98	4	0471	161	1057	41 23	66 00	265	PRES.	H09522
153	23	1	26	6	80	98	4	0471	151	1749	40 59	65 06	998	COMMON	H09524
154	24	2	26	6	80	98	4	0471	200	1906	44 06	62 59	220	PRES.	H09527

SPECIES: INVERT. STONES AND ROCKS

SEQ. SET	STATION LINE	NO.	DATE D	M	Y	GEAR	TYPE TOW	MESH SIZE	GEAR DEPTH (METERS)	TIME OF TOW	LATITUDE	LONGITUDE	BOTTOM DEPTH(M)	NUMBER CAUGHT	HUNTSMAN NUMBER
72	29	1	12	6	80	98	4	0471	102	1814	44 48	61 30	090	PRES.	H09445

SPECIES: INVERT. SEAWEED, KELP, ALGEA

SEQ. SET	STATION LINE	NO.	DATE D	M	Y	GEAR	TYPE TOW	MESH SIZE	GEAR DEPTH (METERS)	TIME OF TOW	LATITUDE	LONGITUDE	BOTTOM DEPTH(M)	NUMBER CAUGHT	HUNTSMAN NUMBER
3	38	1	3	6	80	98	4	0471	154	1746	47 01	60 05	160	VERY A	H09376
4	38	2	3	6	80	98	4	0471	85	2331	46 40	59 37	095	ABUND.	H09378
7	40	3	4	6	80	98	4	0471	200	0200	46 41	59 16	418	COMMON	H09379
9	38	5	4	6	80	98	4	0471	145	0427	46 27	59 20	150	ABUND.	H09380
10	40	5	4	6	80	98	4	0471	59	1011	46 03	58 50	070	ABUND.	H09382
11	40	6	4	6	80	98	4	0471	4	1832	45 54	58 06	373	ABUND.	H09383
12	38	7	4	6	80	98	4	0471	129	2341	45 25	58 01	405	ABUND.	H09385
13	38	8	5	6	80	98	4	0471	74	0200	45 13	57 45	235	COMMON	H09387
16	38	9	5	6	80	98	4	0471	200	0420	45 05	57 39	090	ABUND.	H09388
18	40	10	5	6	80	98	4	0471	200	0934	44 59	56 57	319	ABUND.	H09389
19	38	10	5	6	80	98	4	0471	200	1220	44 39	57 03	437	COMMON	H09391
24	36	5	6	6	80	98	4	0471	200	1220	44 39	57 03	426	COMMON	H09392
25	37	8	6	6	80	98	4	0471	49	0526	44 41	58 00	055	VERY A	H09398
26	37	8	6	6	80	98	4	0471	74	0845	45 01	58 02	085	ABUND.	H09399
27	36	6	6	6	80	98	4	0471	74	1142	45 11	58 37	085	ABUND.	H09400
31	37	4	6	6	80	98	4	0471	80	1420	45 26	58 36	085	ABUND.	H09401
32	36	1	7	6	80	98	4	0471	190	1954	45 48	59 03	206	ABUND.	H09403
36	34	3	7	6	80	98	4	0471	40	2305	46 07	59 26	050	ABUND.	H09404
68	28	5	12	6	80	98	4	0471	110	0132	45 46	59 27	115	ABUND.	H09405
69	29	4	12	6	80	98	4	0471	114	0404	45 29	59 [illegible]	120	VERY A	H09406
70	29	3	12	6	80	98	4	0471	135	0650	45 30	59 56	145	ABUND.	H09407
71	28	2	12	6	80	98	4	0471	59	0937	45 12	59 31	100	ABUND.	H09408
73	28	1	12	6	80	98	4	0471	124	1550	44 57	58 [illegible]	130	COMMON	H09411
77	26	1	13	6	80	98	4	0471	120	1301	44 43	58 54	240	COMMON	H09412
79	25	1	14	6	80	98	4	0471	74	0711	44 36	58 [illegible]	084	PRES.	H09417
80	26	3	17	6	80	98	4	0471	200	2940	44 12	59 [illegible]	600	PRES.	H09418
81	27	4	17	6	80	98	4	0471	40	0654	44 12	60 [illegible]	045	PRES.	H09441
82	27	5	17	6	80	98	4	0471	55	0918	44 09	60 35	065	COMMON	H09442

72	22	1	12	6	80	98	4	0471	102	1814	44	48	61	30	090	ABUND.	H09445
73	22	2	12	6	80	98	4	0471	70	2052	44	50	62	01	080	COMMON	H09446
74	22	3	12	6	80	98	4	0471	139	2310	44	52	62	05	151	COMMON	H09447
77	26	1	16	6	80	98	4	0471	99	1640	44	27	62	59	100	PRES.	H09448
80	26	3	17	6	80	98	4	0471	145	2338	44	31	62	21	158	ABUND.	H09450
81	27	4	17	6	80	98	4	0471	40	0927	43	50	61	27	047	ABUND.	H09453
84	25	5	17	6	80	98	4	0471	40	1215	43	45	60	57	045	PRES.	H09454
85	24	4	17	6	80	98	4	0471	219	2115	43	13	61	11	112	ABUND.	H09457
86	25	4	18	6	80	98	4	0471	74	2328	43	12	61	27	086	VERY A	H09458
88	24	2	18	6	80	98	4	0471	55	0210	43	31	61	30	060	VERY A	H09459
90	22	4	18	6	80	98	4	0471	147	0912	43	52	62	23	144	VERY A	H09461
91	22	5	18	6	80	98	4	0471	89	1443	43	34	62	39	095	ABUND.	H09463
92	22	6	18	6	80	98	4	0471	74	1718	43	27	62	28	080	COMMON	H09464
93	22	7	18	6	80	98	4	0471	87	1914	43	22	62	21	091	COMMON	H09465
94	23	3	18	6	80	98	4	0471	89	2153	43	14	62	90	095	VERY A	H09466
95	23	4	19	6	80	98	4	0471	80	2355	43	20	62	00	091	VERY A	H09467
96	22	6	19	6	80	98	4	0471	200	0341	43	01	61	40	300	PRES.	H09468
99	21	6	19	6	80	98	4	0471	110	0613	43	01	62	04	119	ABUND.	H09469
100	21	5	19	6	80	98	4	0471	95	1404	43	11	62	30	100	VERY A	H09472
101	21	4	19	6	80	98	4	0471	85	1704	43	20	62	43	090	COMMON	H09473
102	21	3	19	6	80	98	4	0471	132	2028	43	33	63	00	187	VERY A	H09474
104	22	1	20	6	80	98	4	0471	135	2250	43	41	63	10	160	ABUND.	H09475
105	21	1	20	6	80	98	4	0471	74	0449	44	20	63	38	080	COMMON	H09477
107	18	1	20	6	80	98	4	0471	56	0701	44	14	63	52	080	COMMON	H09478
108	19	2	20	6	80	98	4	0471	120	1200	43	47	64	27	129	COMMON	H09480
109	20	2	20	6	80	98	4	0471	200	1546	43	43	63	53	240	PRES.	H09481
110	19	3	20	6	80	98	4	0471	140	1828	43	39	63	30	178	COMMON	H09482
111	20	3	20	6	80	98	4	0471	104	2117	43	19	63	23	142	ABUND.	H09483
112	19	5	21	6	80	98	4	0471	105	2352	43	15	63	00	115	COMMON	H09484
113	18	4	21	6	80	98	4	0471	120	0243	42	55	62	58	125	COMMON	H09485
114	17	4	21	6	80	98	4	0471	116	0552	42	57	63	30	150	VERY A	H09486
115	16	3	21	6	80	98	4	0471	190	0827	42	41	63	38	998	ABUND.	H09487
116	17	3	21	6	80	98	4	0471	120	1119	42	47	64	05	140	COMMON	H09488
119	16	1	21	6	80	98	4	0471	64	1425	43	04	64	00	090	ABUND.	H09489
121	16	2	22	6	80	98	4	0471	90	2225	43	31	64	57	106	COMMON	H09492
121	16	2	22	6	80	98	4	0471	105	0342	43	10	64	37	110	PRES.	H09495
122	14	2	22	6	80	98	4	0471	105	0342	43	10	64	37	110	COMMON	H09495
123	15	3	22	6	80	98	4	0471	72	0651	42	50	64	55	094	ABUND.	H09496
124	15	4	22	6	80	98	4	0471	75	0925	42	46	64	37	108	ABUND.	H09497
125	14	3	23	6	80	98	4	0471	151	1218	42	29	64	16	998	PRES.	H09498
126	11	5	23	6	80	98	4	0471	151	1554	42	29	64	40	332	ABUND.	H09499
129	11	4	23	6	80	98	4	0471	180	1912	42	06	65	04	998	COMMON	H09500
130	12	5	23	6	80	98	4	0471	72	0455	42	34	65	31	085	VERY A	H09503
131	13	3	23	6	80	98	4	0471	114	0701	42	49	65	29	121	ABUND.	H09504
132	14	1	23	6	80	98	4	0471	125	0919	43	04	65	29	126	COMMON	H09505
136	13	2	23	6	80	98	4	0471	52	1108	43	14	65	29	058	COMMON	H09506
140	8	5	24	6	80	98	4	0471	56	2206	43	55	66	29	080	PRES.	H09510
141	9	5	24	6	80	98	4	0471	136	1248	42	45	66	53	185	COMMON	H09514
142	10	6	24	6	80	98	4	0471	79	1526	42	43	66	26	110	ABUND.	H09515
143	9	6	24	6	80	98	4	0471	55	1800	42	37	66	01	074	VERY A	H09516
146	6	4	25	6	80	98	4	0471	200	2054	42	15	66	04	261	PRES.	H09517
148	7	9	25	6	80	98	4	0471	53	0444	41	37	66	28	075	COMMON	H09520
150	8	8	25	6	80	98	4	0471	161	1057	41	23	66	00	265	ABUND.	H09522
153	23	1	26	6	80	98	4	0471	151	1749	40	59	65	06	998	VERY A	H09524
									200	1906	44	06	62	59	220	PRES.	H09527

SPECIES: INVERT. WATER FLEAS 0.(CLADOCERA)

SEQ. SET	STATION LINE	NO.	DATE D	M	Y	GEAR	TYPE TOW	MESH SIZE	GEAR DEPTH (METERS)	TIME OF TOW	LATITUDE	LONGITUDE	BOTTOM DEPTH(M)	NUMBER CAUGHT	HUNTSMAN NUMBER
3	38	1	3	6	80	98	4	0471	154	1746	47 01	60 05	160	COMMON	H09376
18	40	10	5	6	80	98	4	0471	200	0934	44 59	56 57	437	VERY A	H09391
75	24	1	16	6	80	98	4	0471	99	1640	44 27	62 59	100	COMMON	H09448
85	24	4	17	6	80	98	4	0471	74	2328	43 12	61 27	086	PRES.	H09458

SPECIES: INVERT. CL.(HYDROZOA)

SEQ. SET	STATION LINE	NO.	DATE D	M	Y	GEAR	TYPE TOW	MESH SIZE	GEAR DEPTH (METERS)	TIME OF TOW	LATITUDE	LONGITUDE	BOTTOM DEPTH(M)	NUMBER CAUGHT	HUNTSMAN NUMBER
1	37	2	3	6	80	98	4	0471	114	1303	46 37	60 05	120	PRES.	H09374
2	37	1	3	6	80	98	4	0471	99	1457	46 44	60 14	105	COMMON	H09375
4	40	1	3	6	80	98	4	0471	200	2022	47 08	59 45	440	ABUND.	H09377
5	38	3	3	6	80	98	4	0471	85	2331	46 40	59 37	095	COMMON	H09378
6	40	3	4	6	80	98	4	0471	200	0200	46 41	59 16	418	ABUND.	H09379
7	38	4	4	6	80	98	4	0471	145	0427	46 27	59 20	150	COMMON	H09380
9	38	5	4	6	80	98	4	0471	59	1011	46 03	58 50	070	ABUND.	H09382
10	40	5	4	6	80	98	4	0471	200	1250	46 10	58 29	373	VERY A	H09383
11	38	6	4	6	80	98	4	0471	129	1533	45 46	58 28	135	ABUND.	H09384
12	40	6	4	6	80	98	4	0471	M	1832	45 54	58 06	405	COMMON	H09385
13	40	7	4	6	80	98	4	0471	200	2113	45 39	57 51	423	VERY A	H09386
14	38	7	4	6	80	98	4	0471	129	2341	45 25	58 01	235	PRES.	H09387
15	38	8	5	6	80	98	4	0471	74	0200	45 13	57 45	080	ABUND.	H09388
16	38	9	5	6	80	98	4	0471	200	0420	45 05	57 29	318	COMMON	H09389
17	40	9	5	6	80	98	4	0471	200	0654	45 14	57 13	455	VERY A	H09390
18	40	10	5	6	80	98	4	0471	200	0934	44 59	56 57	437	VERY A	H09391
20	38	11	5	6	80	98	4	0471	200	1520	44 24	56 45	998	VERY A	H09393
21	37	10	5	6	80	98	4	0471	200	1833	44 16	57 09	998	COMMON	H09394
23	36	8	5	6	80	98	4	0471	200	2157	44 18	57 24	998	COMMON	H09396
24	37	9	6	6	80	98	4	0471	59	0230	44 33	57 24	065	VERY A	H09397
25	36	9	6	6	80	98	4	0471	49	0526	44 41	56 00	055	VERY A	H09398
27	36	8	6	6	80	98	4	0471	74	0845	45 01	58 02	085	COMMON	H09399
28	37	8	6	6	80	98	4	0471	74	1142	45 11	58 37	085	ABUND.	H09400
30	37	6	6	6	80	98	4	0471	80	1420	45 26	58 36	085	COMMON	H09401
31	37	4	6	6	80	98	4	0471	190	1954	45 48	59 03	206	COMMON	H09403
									40	2305	46 07	59 26	050	COMMON	H09404

32	36	1	7	6	80	98	4	0471	110	0132	45	46	59	27	113	ABUND.	H09405
34	34	1	7	6	80	98	4	0471	135	0650	45	30	59	56	145	COMMON	H09407
35	34	2	7	6	80	98	4	0471	89	0937	45	12	59	31	100	COMMON	H09408
36	34	3	7	6	80	98	4	0471	124	1132	45	04	59	18	135	ABUND.	H09409
37	33	4	7	6	80	98	4	0471	80	1354	45	07	59	01	085	ABUND.	H09410
38	33	5	7	6	80	98	4	0471	124	1550	44	57	58	53	130	COMMON	H09411
39	34	6	7	6	80	98	4	0471	200	1801	44	43	58	54	240	COMMON	H09412
40	34	7	7	6	80	98	4	0471	95	2056	44	25	58	32	0ee	ABUND.	H09413
41	34	8	7	6	80	98	4	0471	124	2347	44	18	58	01	136	COMMON	H09414
44	33	6	8	6	80	98	4	0471	74	0711	44	06	58	42	084	PRES.	H09417
46	33	5	8	6	80	98	4	0471	105	1210	44	21	58	59	110	COMMON	H09419
47	32	4	8	6	80	98	4	0471	169	1500	44	23	59	26	185	ABUND.	H09420
55	30	1	10	6	80	98	4	0471	200	1928	44	54	61	01	223	PRES.	H09428
56	31	2	10	6	80	98	4	0471	74	2221	44	46	60	29	084	COMMON	H09429
66	29	5	12	6	80	98	4	0471	55	0134	43	41	60	03	060	COMMON	H09439
68	28	3	12	6	80	98	4	0471	40	0654	44	02	60	53	045	ABUND.	H09441
69	29	4	12	6	80	98	4	0471	55	0918	44	09	60	35	065	COMMON	H09442
70	29	2	12	6	80	98	4	0471	85	1220	44	29	61	05	090	COMMON	H09443
71	28	2	12	6	80	98	4	0471	145	1552	44	32	61	30	150	COMMON	H09444
72	29	1	12	6	80	98	4	0471	102	1814	44	48	61	30	090	COMMON	H09445
73	28	1	12	6	80	98	4	0471	70	2053	44	50	62	01	080	COMMON	H09446
74	27	2	12	6	80	98	4	0471	139	2310	44	33	62	05	151	COMMON	H09447
75	24	1	16	6	80	98	4	0471	99	1640	44	27	62	59	100	ABUND.	H09448
76	25	1	16	6	80	98	4	0471	200	2032	44	21	62	27	222	COMMON	H09449
77	26	2	16	6	80	98	4	0471	145	2238	44	31	62	22	155	COMMON	H09450
78	26	3	17	6	80	98	4	0471	164	0249	44	16	62	01	179	ABUND.	H09451
79	27	3	17	6	80	98	4	0471	99	0649	44	08	61	28	108	PRES.	H09452
81	27	4	17	6	80	98	4	0471	40	1215	43	45	60	57	045	ABUND.	H09454
82	27	5	17	6	80	98	4	0471	200	1547	43	21	60	32	458	VERY A	H09455
83	28	6	17	6	80	98	4	0471	209	1859	43	05	60	54	998	VERY A	H09456
84	25	5	17	6	80	98	4	0471	219	2115	43	13	61	11	312	COMMON	H09457
86	25	4	18	6	80	98	4	0471	55	0210	43	31	61	30	060	VERY A	H09459
87	25	3	18	6	80	98	4	0471	114	0706	43	56	62	05	125	PRES.	H09460
88	24	2	18	6	80	98	4	0471	147	0912	43	52	62	23	144	COMMON	H09461
90	23	4	18	6	80	98	4	0471	89	1443	43	34	62	39	095	ABUND.	H09463
92	22	6	18	6	80	98	4	0471	87	1914	43	22	62	21	091	COMMON	H09465
93	23	7	18	6	80	98	4	0471	89	2153	43	14	62	90	095	COMMON	H09466
94	23	3	18	6	80	98	4	0471	80	2353	43	20	62	00	091	COMMON	H09467
95	23	4	19	6	80	98	4	0471	200	0341	43	01	61	40	300	COMMON	H09468
96	22	8	19	6	80	98	4	0471	110	0613	43	01	62	04	119	ABUND.	H09469
97	21	7	19	6	80	98	4	0471	180	0917	42	53	62	16	537	VERY A	H09470
98	20	4	19	6	80	98	4	0471	180	1120	42	55	62	29	597	PRES.	H09471
99	21	6	19	6	80	98	4	0471	95	1404	43	11	62	30	100	ABUND.	H09472
100	21	5	19	6	80	98	4	0471	85	1704	43	20	62	43	090	ABUND.	H09473
101	21	4	19	6	80	98	4	0471	132	2028	43	33	63	00	187	ABUND.	H09474
103	21	2	20	6	80	98	4	0471	169	0214	44	02	63	31	175	ABUND.	H09476
104	22	1	20	6	80	98	4	0471	74	0449	44	20	63	38	080	COMMON	H09477
106	19	1	20	6	80	98	4	0471	70	0943	44	01	64	18	078	COMMON	H09479
107	18	1	20	6	80	98	4	0471	120	1200	43	47	64	27	127	PRES.	H09480
108	19	2	20	6	80	98	4	0471	200	1546	43	43	63	53	240	ABUND.	H09481
109	20	2	20	6	80	98	4	0471	140	1828	43	39	63	30	178	COMMON	H09482
110	19	3	20	6	80	98	4	0471	104	2117	43	19	63	23	142	COMMON	H09483
111	20	3	20	6	80	98	4	0471	105	2352	43	15	63	00	115	VERY A	H09484
113	18	4	21	6	80	98	4	0471	116	0552	42	57	63	30	150	ABUND.	H09486
114	17	4	21	6	80	98	4	0471	190	0827	42	41	63	38	998	COMMON	H09487
115	16	3	21	6	80	98	4	0471	120	1119	42	47	64	05	140	PRES.	H09488
118	17	2	21	6	80	98	4	0471	64	1950	43	29	64	33	092	ABUND.	H09491
119	16	1	21	6	80	98	4	0471	90	2235	43	31	64	57	106	COMMON	H09492
122	14	2	22	6	80	98	4	0471	72	0651	42	50	64	55	094	PRES.	H09496
124	15	4	22	6	80	98	4	0471	151	1218	42	29	64	16	998	VERY A	H09498
125	14	3	22	6	80	98	4	0471	151	1554	42	29	64	40	332	COMMON	H09499
126	11	5	22	6	80	98	4	0471	180	1912	42	06	65	04	998	ABUND.	H09500
128	10	7	23	6	80	98	4	0471	79	0150	42	11	65	29	110	COMMON	H09502
129	11	4	23	6	80	98	4	0471	72	0455	42	34	65	31	085	COMMON	H09503
130	12	5	23	6	80	98	4	0471	114	0701	42	49	65	29	121	COMMON	H09504
131	13	3	23	6	80	98	4	0471	125	0919	43	04	65	29	126	ABUND.	H09505
132	14	1	23	6	80	98	4	0471	52	1108	43	14	65	29	058	COMMON	H09506
143	9	8	24	6	80	98	4	0471	200	2054	42	15	66	04	261	COMMON	H09517
148	7	9	25	6	80	98	4	0471	161	1057	41	23	66	00	265	PRES.	H09522
149	6	6	25	6	80	98	4	0471	151	1335	41	08	65	57	998	ABUND.	H09523
150	8	3	25	6	80	98	4	0471	151	1749	40	59	65	06	998	ABUND.	H09524
152	11	6	26	6	80	98	4	0471	180	0504	41	29	64	22	998	COMMON	H09526
153	23	1	26	6	80	98	4	0471	200	1906	44	06	62	59	220	COMMON	H09527

SPECIES: INVERT. LAND INSECTS CL.(INSECTA)

SEQ. SET	STATION LINE	STATION NO.	DATE D	DATE M	DATE Y	GEAR	TYPE TOW	MESH SIZE	GEAR DEPTH (METERS)	TIME OF TOW	LATITUDE	LONGITUDE	BOTTOM DEPTH(M)	NUMBER CAUGHT	HUNTSMAN NUMBER
75	24	1	16	6	80	98	4	0471	99	1640	44 27	62 59	100	COMMON	H09448
85	24	4	17	6	80	98	4	0471	74	2328	43 12	61 27	086	PRES.	H09458
104	22	1	20	6	80	98	4	0471	74	0449	44 20	63 38	080	PRES.	H09477
106	19	1	20	6	80	98	4	0471	70	0943	44 01	64 18	078	PRES.	H09479
142	10	6	24	6	80	98	4	0471	55	1800	42 37	66 01	074	PRES.	H09516
153	23	1	26	6	80	98	4	0471	200	1906	44 06	62 59	220	PRES.	H09527

SPECIES: INVERT. SQUIDS AND OCTOPUSES CL.(CEPHALOPODA)

SEQ. SET	STATION LINE	STATION NO.	DATE D	DATE M	DATE Y	GEAR	TYPE TOW	MESH SIZE	GEAR DEPTH (METERS)	TIME OF TOW	LATITUDE	LONGITUDE	BOTTOM DEPTH(M)	NUMBER CAUGHT	HUNTSMAN NUMBER
18	40	10	5	6	80	98	4	0471	200	0934	44 59	56 57	437	PRES.	H09391
20	38	11	5	6	80	98	4	0471	200	1530	44 24	56 45	998	PRES.	H09393
21	37	10	5	6	80	98	4	0471	200	1833	44 16	57 09	998	PRES.	H09394
31	27	7	8	6	80	98	4	0471	59	0230	44 33	57 24	065	PRES.	H09397
41	26	5	9	6	80	98	4	0471	49	0526	44 41	58 00	055	PRES.	H09399
91	34	6	18	6	80	98	4	0471	200	0035	44 05	58 13	998	PRES.	H09415
98	19	5	12	6	80	98	4	0471	55	0134	43 41	60 03	060	PRES.	H09439

71	28	2	12	6	80	98	4	0471	1	[illegible]	1552	44	32	61	30	150	PRES.	H09444
81	27	4	17	6	80	98	4	0471	40		1215	43	45	60	57	045	PRES.	H09454
82	27	5	17	6	80	98	4	0471	200		1547	43	21	60	32	458	PRES.	H09455
85	24	4	17	6	80	98	4	0471	74		2328	43	12	61	27	08e	PRES.	H09458
96	22	8	19	6	80	98	4	0471	110		0613	43	01	62	04	115	PRES.	H09469
97	21	7	19	6	80	98	4	0471	180		0917	42	53	62	16	537	PRES.	H09470
98	20	4	19	6	80	98	4	0471	180		1120	42	55	62	29	597	PRES.	H09471
111	20	3	20	6	80	98	4	0471	105		2352	43	15	63	00	115	PRES.	H09484
113	18	4	21	6	80	98	4	0471	116		0552	42	57	63	30	150	PRES.	H09486
126	11	5	22	6	80	98	4	0471	180		1912	42	06	65	04	998	PRES.	H09500
127	9	7	22	6	80	98	4	0471	151		2257	41	51	65	32	998	PRES.	H09501
128	10	7	23	6	80	98	4	0471	79		0150	42	11	65	29	110	PRES.	H09502
145	7	8	25	6	80	98	4	0471	63		0212	41	53	66	28	075	PRES.	H09519
148	7	9	25	6	80	98	4	0471	161		1057	41	23	66	00	265	PRES.	H09522
149	6	6	25	6	80	98	4	0471	151		1335	41	08	65	57	998	PRES.	H09523
150	8	8	25	6	80	98	4	0471	151		1749	40	59	65	06	998	PRES.	H09524
151	9	8	25	6	80	98	4	0471	W		2307	40	30	64	06	998	PRES.	H09525
152	11	6	26	6	80	98	4	0471	180		0504	41	29	64	22	998	PRES.	H09526
153	23	1	26	6	80	98	4	0471	200		1906	44	06	62	59	220	PRES.	H09527

SPECIES: INVERT. CL.(TREMATODA)

SEQ. SET	STATION LINE	NO.	DATE D	M	Y	GEAR	TYPE TOW	MESH SIZE	GEAR DEPTH (METERS)	TIME OF TOW	LATITUDE	LONGITUDE	BOTTOM DEPTH(M)	NUMBER CAUGHT	HUNTSMAN NUMBER
32	36	1	7	6	80	98	4	0471	110	0132	45 46	59 27	115	COMMON	H09405

SPECIES: INVERT. JELLYFISHES CL.(SCYPHOZOA)

SEQ. SET	STATION LINE	NO.	DATE D	M	Y	GEAR	TYPE TOW	MESH SIZE	GEAR DEPTH (METERS)	TIME OF TOW	LATITUDE	LONGITUDE	BOTTOM DEPTH(M)	NUMBER CAUGHT	HUNTSMAN NUMBER
66	29	5	12	6	80	98	4	0471	55	0134	43 41	60 03	060	PRES.	H09439
73	28	1	12	6	80	98	4	0471	70	2055	44 50	62 01	080	PRES.	H09446
76	25	1	16	6	90	98	4	0471	200	2032	44 21	62 27	222	PRES.	H09449
80	26	3	17	6	80	98	4	0471	40	0927	43 50	61 27	047	PRES.	H09453
81	27	4	17	6	80	98	4	0471	40	1215	43 45	60 57	045	PRES.	H09454
82	27	5	17	6	80	98	4	0471	200	1547	43 21	60 32	458	PRES.	H09455
83	25	6	17	6	80	98	4	0471	209	1859	43 05	60 54	998	PRES.	H09456
86	23	4	18	6	80	98	4	0471	55	0210	43 31	61 30	060	PRES.	H09459
87	25	2	18	6	80	98	4	0471	114	0706	43 56	62 05	125	PRES.	H09460
88	24	2	18	6	80	98	4	0471	147	0912	43 52	62 23	144	PRES.	H09461
95	23	4	19	6	80	98	4	0471	200	0341	43 01	61 40	300	PRES.	H09468
98	20	4	19	6	80	98	4	0471	180	1120	42 55	62 29	597	PRES.	H09471
100	21	5	19	6	80	98	4	0471	85	1704	43 20	62 43	090	PRES.	H09473
101	21	4	19	6	80	98	4	0471	132	2028	43 33	63 00	187	PRES.	H09474
104	22	1	20	6	80	98	4	0471	74	0449	44 20	63 38	080	PRES.	H09477
106	19	1	20	6	80	98	4	0471	70	0943	44 01	64 18	078	PRES.	H09479
108	19	2	20	6	80	98	4	0471	200	1546	43 43	63 53	240	PRES.	H09481
109	20	2	20	6	80	98	4	0471	140	1828	43 39	63 30	178	PRES.	H09482
110	19	3	20	6	80	98	4	0471	104	2117	43 19	63 23	142	PRES.	H09483
111	20	3	20	6	80	98	4	0471	105	2352	43 15	63 00	115	PRES.	H09484
112	19	5	21	6	80	98	4	0471	120	0243	42 55	62 58	125	PRES.	H09485
120	15	1	22	6	80	98	4	0471	166	0131	43 11	64 57	140	PRES.	H09493
123	15	3	22	6	80	98	4	0471	75	0925	42 46	64 32	108	PRES.	H09497
124	15	4	22	6	80	98	4	0471	151	1218	42 29	64 16	998	PRES.	H09498
125	14	3	22	6	80	98	4	0471	151	1534	42 29	64 40	332	PRES.	H09499
126	11	5	22	6	80	98	4	0471	180	1912	42 06	65 04	998	PRES.	H09500
129	11	4	23	6	80	98	4	0471	72	0455	42 34	65 31	085	PRES.	H09503
130	12	5	23	6	80	98	4	0471	114	0701	42 49	65 29	121	PRES.	H09504
144	8	6	24	6	80	98	4	0471	200	2329	42 18	66 31	271	PRES.	H09518
150	8	8	25	6	80	98	4	0471	151	1749	40 59	65 06	998	PRES.	H09524
153	23	1	26	6	80	98	4	0471	200	1906	44 06	62 59	220	PRES.	H09527

SPECIES: INVERT. MUD SHRIMP SUP.F.(THALASSINOIDEA)

SEQ. SET	STATION LINE	NO.	DATE D	M	Y	GEAR	TYPE TOW	MESH SIZE	GEAR DEPTH (METERS)	TIME OF TOW	LATITUDE	LONGITUDE	BOTTOM DEPTH(M)	NUMBER CAUGHT	HUNTSMAN NUMBER
144	8	6	24	6	80	98	4	0471	200	2329	42 18	66 31	271	PRES.	H09518
150	8	8	25	6	80	98	4	0471	151	1749	40 59	65 06	998	PRES.	H09524
151	9	8	25	6	80	98	4	0471	W	2307	40 30	64 06	998	PRES.	H09525

SPECIES: INVERT. KRILL SHRIMP O.(EUPHAUSIACEA)

SEQ. SET	STATION LINE	NO.	DATE D	M	Y	GEAR	TYPE TOW	MESH SIZE	GEAR DEPTH (METERS)	TIME OF TOW	LATITUDE	LONGITUDE	BOTTOM DEPTH(M)	NUMBER CAUGHT	HUNTSMAN NUMBER
1	37	2	3	6	80	98	4	0471	114	1305	46 37	60 05	120	COMMON	H09374
2	37	1	3	6	80	98	4	0471	99	1457	46 44	60 14	105	COMMON	H09375
3	38	1	3	6	80	98	4	0471	154	1746	47 01	60 05	160	COMMON	H09376
4	40	1	3	6	80	98	4	0471	200	2022	47 08	59 45	440	COMMON	H09377
5	38	3	3	6	80	98	4	0471	85	2331	46 40	59 37	095	VERY A	H09378
6	40	3	4	6	80	98	4	0471	200	0200	46 41	59 16	418	VERY A	H09379
7	38	4	4	6	80	98	4	0471	145	0427	46 27	59 20	150	VERY A	H09380
8	40	4	4	6	80	98	4	0471	200	0710	46 27	58 54	393	VERY A	H09381
9	38	5	4	6	80	98	4	0471	59	1011	46 03	58 50	070	COMMON	H09382
10	40	5	4	6	80	98	4	0471	200	1250	46 10	58 29	373	ABUND.	H09383
11	38	6	4	6	80	98	4	0471	129	1553	45 46	58 23	135	ABUND.	H09384
12	40	6	4	6	80	98	4	0471	W	1832	45 54	58 06	405	COMMON	H09385
13	40	7	4	6	80	98	4	0471	200	2113	45 39	57 51	423	VERY A	H09386

14	38	7	4	6	80	98	4	0471	129	2341	45	25	58	01	235	VERY A	H09387
15	38	3	5	6	80	98	4	0471	74	0200	45	13	57	45	080	VERY A	H09388
16	38	9	5	6	80	98	4	0471	200	0420	45	05	57	29	318	VERY A	H09389
17	40	9	5	6	80	98	4	0471	200	0654	45	14	57	13	455	VERY A	H09390
18	40	10	5	6	80	98	4	0471	200	0934	44	59	56	57	437	COMMON	H09391
19	38	10	5	6	80	98	4	0471	200	1220	44	39	57	03	426	COMMON	H09392
20	38	11	5	6	80	98	4	0471	200	1520	44	24	56	45	998	VERY A	H09393
21	37	10	5	6	80	98	4	0471	200	1833	44	16	57	09	998	VERY A	H09394
22	36	6	5	6	80	98	4	0471	200	2357	44	18	57	24	998	VERY A	H09396
23	37	7	6	6	80	98	4	0471	59	0230	44	33	57	24	065	ABUND.	H09397
24	38	5	6	6	80	98	4	0471	49	0526	44	41	58	00	055	VERY A	H09398
25	37	8	6	6	80	98	4	0471	74	0845	45	01	58	02	085	PRES.	H09399
27	36	3	6	6	80	98	4	0471	74	1142	45	11	58	37	085	ABUND.	H09400
28	37	6	6	6	80	98	4	0471	80	1420	45	26	58	36	085	PRES.	H09401
30	37	5	6	6	80	98	4	0471	190	1954	45	48	59	33	206	VERY A	H09403
31	37	4	6	6	80	98	4	0471	40	2305	46	07	59	26	050	ABUND.	H09404
32	36	1	7	6	80	98	4	0471	110	0132	45	46	59	27	115	VERY A	H09405
33	35	1	7	6	80	98	4	0471	114	0404	45	29	59	32	120	COMMON	H09406
34	34	1	7	6	80	98	4	0471	135	0650	45	30	59	56	145	ABUND.	H09407
35	34	2	7	6	80	98	4	0471	89	0937	45	12	59	31	100	VERY A	H09408
36	34	3	7	6	80	98	4	0471	124	1132	45	04	59	18	135	VERY A	H09409
37	35	2	7	6	80	98	4	0471	80	1354	45	07	59	01	085	ABUND.	H09410
38	35	3	7	6	80	98	4	0471	124	1550	44	57	58	53	130	ABUND.	H09411
39	34	4	7	6	80	98	4	0471	200	1801	44	43	58	54	240	VERY A	H09412
40	34	5	7	6	80	98	4	0471	55	2056	44	25	58	32	066	ABUND.	H09413
41	35	5	7	6	80	98	4	0471	124	2347	44	18	58	01	136	VERY A	H09414
42	34	6	8	6	80	98	4	0471	200	0205	44	05	58	13	998	VERY A	H09415
44	33	9	8	6	80	98	4	0471	74	0711	44	06	58	42	084	COMMON	H09417
45	33	6	8	6	80	98	4	0471	200	0940	44	02	59	01	600	ABUND.	H09418
46	33	5	8	6	80	98	4	0471	105	1210	44	21	58	59	110	ABUND.	H09419
47	32	4	8	6	80	98	4	0471	169	1500	44	23	59	26	155	COMMON	H09420
50	32	2	8	6	80	98	4	0471	200	2157	44	47	60	00	225	VERY A	H09423
55	30	1	10	6	80	98	4	0471	200	1928	44	54	61	01	223	ABUND.	H09428
56	31	2	10	6	80	98	4	0471	74	2221	44	46	60	29	084	VERY A	H09429
66	29	5	12	6	80	98	4	0471	55	0134	43	41	60	03	060	VERY A	H09439
68	28	3	12	6	80	98	4	0471	40	0654	44	02	60	53	045	ABUND.	H09441
69	29	4	12	6	80	98	4	0471	55	0918	44	09	60	35	065	VERY A	H09442
70	29	2	12	6	80	98	4	0471	85	1220	44	29	61	05	090	VERY A	H09443
71	28	2	12	6	80	98	4	0471	145	1552	44	32	61	30	150	VERY A	H09444
72	29	1	12	6	80	98	4	0471	102	1814	44	48	61	30	090	ABUND.	H09445
73	28	1	12	6	80	98	4	0471	70	2055	44	50	62	01	080	VERY A	H09446
74	27	2	12	6	80	98	4	0471	139	2310	44	33	62	05	151	ABUND.	H09447
75	24	1	16	6	80	98	4	0471	99	1640	44	27	62	59	100	VERY A	H09448

76	25	1	16	6	80	98	4	0471	200	2032	44	21	62	27	222	VERY A	H09449
77	26	1	16	6	80	98	4	0471	145	2238	44	31	62	22	155	VERY A	H09450
78	26	2	17	6	80	98	4	0471	164	0249	44	16	62	01	170	VERY A	H09451
79	27	3	17	6	80	98	4	0471	99	0649	44	08	61	28	108	VERY A	H09452
80	26	3	17	6	80	98	4	0471	40	0927	43	50	61	27	047	VERY A	H09453
81	27	4	17	6	80	98	4	0471	40	1215	43	45	60	57	045	VERY A	H09454
82	27	5	17	6	80	98	4	0471	200	1547	43	21	60	32	458	VERY A	H09455
83	25	6	17	6	80	98	4	0471	209	1859	43	05	60	54	998	VERY A	H09456
84	25	5	17	6	80	98	4	0471	219	2115	43	13	61	11	312	VERY A	H09457
85	24	4	17	6	80	98	4	0471	74	2328	43	12	61	27	086	VERY A	H09458
86	25	4	18	6	80	98	4	0471	55	0210	43	31	61	30	060	VERY A	H09459
87	25	2	18	6	80	98	4	0471	114	0706	43	56	62	05	125	VERY A	H09460
88	24	2	18	6	80	98	4	0471	147	0912	43	52	62	23	144	VERY A	H09461
90	22	4	18	6	80	98	4	0471	89	1443	43	34	62	39	095	VERY A	H09463
91	22	5	18	6	80	98	4	0471	74	1718	43	27	62	28	080	VERY A	H09464
92	22	6	18	6	80	98	4	0471	87	1914	43	22	62	21	091	ABUND.	H09465
93	22	7	18	6	80	98	4	0471	89	2153	43	14	62	90	095	VERY A	H09466
94	23	3	18	6	80	98	4	0471	80	2355	43	20	62	00	091	VERY A	H09467
95	23	4	19	6	80	98	4	0471	200	0341	43	01	61	40	300	VERY A	H09468
96	22	8	19	6	80	98	4	0471	110	0613	43	01	62	04	119	VERY A	H09469
97	21	7	19	6	80	98	4	0471	180	0917	42	53	62	16	537	ABUND.	H09470
98	20	4	19	6	80	98	4	0471	180	1120	42	55	62	29	597	VERY A	H09471
99	21	6	19	6	80	98	4	0471	75	1404	43	11	62	30	100	VERY A	H09472
100	21	5	19	6	80	98	4	0471	85	1704	43	20	62	43	090	VERY A	H09473
101	21	4	19	6	80	98	4	0471	132	2029	43	33	63	00	187	VERY A	H09474
102	21	3	19	6	80	98	4	0471	135	2250	43	41	63	10	150	COMMON	H09475
103	21	2	20	6	80	98	4	0471	169	0214	44	02	63	31	175	VERY A	H09476
104	22	1	20	6	80	98	4	0471	74	0449	44	20	63	38	080	VERY A	H09477
105	21	1	20	6	80	98	4	0471	56	0701	44	14	63	52	080	ABUND.	H09478
106	19	1	20	6	80	98	4	0471	70	0943	14	01	64	18	078	VERY A	H09479
107	18	1	20	6	80	98	4	0471	120	1200	43	47	64	27	129	VERY A	H09480
108	19	2	20	6	80	98	4	0471	200	1546	43	43	63	53	240	VERY A	H09481
110	19	3	20	6	80	98	4	0471	104	2117	43	19	63	23	142	COMMON	H09483
111	20	3	20	6	80	98	4	0471	105	2352	43	15	63	00	115	VERY A	H09484
112	19	5	21	6	80	98	4	0471	120	0243	42	55	62	58	125	VERY A	H09485
113	18	4	21	6	80	98	4	0471	116	0552	42	57	63	30	150	VERY A	H09486
114	17	4	21	6	80	98	4	0471	190	0827	42	41	63	38	998	ABUND.	H09487
115	16	3	21	6	80	98	4	0471	120	1119	42	47	64	05	140	VERY A	H09488
116	17	3	21	6	80	98	4	0471	64	1425	43	04	64	00	090	ABUND.	H09489
117	18	3	21	6	80	98	4	0471	95	1700	43	24	64	02	100	VERY A	H09490
118	17	2	21	6	80	98	4	0471	64	1950	43	29	64	33	092	VERY A	H09491
119	16	1	21	6	80	98	4	0471	90	2235	43	31	64	57	106	VERY A	H09492
120	15	1	22	6	80	98	4	0471	166	0131	43	11	64	57	140	VERY A	H09493
121	16	2	22	6	80	98	4	0471	105	0342	43	10	64	37	110	VERY A	H09495
122	14	2	22	6	80	98	4	0471	72	0651	42	50	64	55	094	ABUND.	H09496
123	15	3	22	6	80	98	4	0471	75	0925	42	46	64	32	108	ABUND.	H09497

124	15	4	22	6	80	98	4	0471	151	1218	42	29	64	16	998	VERY A	H09498
125	14	3	22	6	80	98	4	0471	151	1554	42	29	64	40	332	VERY A	H09499
126	11	5	22	6	80	98	4	0471	130	1912	42	06	65	04	999	ABUND.	H09500
127	9	7	23	6	80	98	4	0471	151	2257	41	51	65	32	998	VERY A	H09501
128	10	7	23	6	80	98	4	0471	79	0150	42	11	65	29	110	ABUND.	H09502
129	11	8	23	6	80	98	4	0471	72	0455	42	34	65	31	085	VERY A	H09503
130	12	[illegible]	23	6	80	98	4	0471	114	0701	42	49	65	29	121	VERY A	H09504
131	13	3	23	6	80	99	4	0471	125	0919	43	04	65	29	125	ABUND.	H09505

132	14	1	23	6	80	98	4	0471	52	1108	43	14	65	29	058	ABUND.	H09506
133	11	3	23	6	80	98	4	0471	71	1410	43	02	64	22	100	VERY A	H09507
134	10	5	23	6	80	98	4	0471	87	1647	42	09	66	29	080	ABUND.	H09508
136	12	2	23	6	80	98	4	0471	56	2206	43	55	66	29	080	ABUND.	H09510
137	13	1	24	6	80	98	4	0471	120	0140	44	10	66	52	175	VERY A	H09511
138	10	4	24	6	80	98	4	0471	180	0637	43	26	66	51	206	ABUND.	H09512
139	9	4	24	6	80	98	4	0471	108	0958	42	59	66	50	146	ABUND.	H09513
140	8	5	24	6	80	98	4	0471	136	1248	42	45	66	53	185	ABUND.	H09514
141	9	5	24	6	80	98	4	0471	79	1526	42	43	66	26	110	ABUND.	H09515
142	10	6	24	6	80	98	4	0471	55	1800	42	37	66	01	074	COMMON	H09516
143	9	6	24	6	80	98	4	0471	200	2054	42	15	66	04	261	ABUND.	H09517
144	8	6	24	6	80	98	4	0471	200	2329	42	18	66	31	271	VERY A	H09518
145	7	8	25	6	80	98	4	0471	63	0212	41	53	66	28	075	ABUND.	H09519
146	6	4	25	6	80	98	4	0471	53	0444	41	37	66	28	075	COMMON	H09520
148	7	9	25	6	80	98	4	0471	161	1057	41	23	66	00	265	ABUND.	H09522
149	6	6	25	6	80	98	4	0471	151	1335	41	08	65	57	998	ABUND.	H09523
150	8	8	25	6	80	98	4	0471	151	1749	40	59	65	06	998	ABUND.	H09524
151	9	8	25	6	80	98	4	0471	W	2307	40	30	64	06	998	VERY A	H09525
152	11	6	26	6	80	98	4	0471	180	0504	41	29	64	22	998	ABUND.	H09526
153	23	1	26	6	80	98	4	0471	200	1906	44	06	62	39	220	ABUND.	H09527

SPECIES: INVERT. SEA BUTTERFLIES S.CL.(OPISTHOBRANCHIA/ PTEROPODA)

SEQ. SET	STATION LINE	NO.	DATE D	M	Y	GEAR	TYPE TOW	MESH SIZE	GEAR DEPTH (METERS)	TIME OF TOW	LATITUDE	LONGITUDE	BOTTOM DEPTH(M)	NUMBER CAUGHT	HUNTSMAN NUMBER
1	37	2	3	6	80	98	4	0471	114	1305	46 37	60 05	120	PRES.	H09374
2	37	1	3	6	80	98	4	0471	99	1457	46 44	60 14	105	COMMON	H09375
3	38	1	3	6	80	98	4	0471	154	1746	47 01	60 05	160	COMMON	H09376
4	40	1	3	6	80	98	4	0471	200	2022	47 08	59 45	440	COMMON	H09377
5	38	3	3	6	80	98	4	0471	85	2331	46 40	59 37	095	COMMON	H09378
6	40	3	4	6	80	98	4	0471	200	0200	46 41	59 16	418	VERY A	H09379
7	38	4	4	6	80	98	4	0471	145	0427	46 27	59 20	150	PRES.	H09380
8	40	4	4	6	80	98	4	0471	200	0710	46 27	58 54	393	COMMON	H09381
9	38	5	4	6	80	98	4	0471	59	1011	46 03	58 50	070	COMMON	H09382
10	40	5	4	6	80	98	4	0471	200	1250	46 10	58 29	373	ABUND.	H09383
11	38	6	4	6	80	98	4	0471	129	1553	45 46	58 25	135	ABUND.	H09384
12	40	6	4	6	80	98	4	0471	W	1832	45 54	58 06	405	PRES.	H09385
13	40	7	4	6	80	98	4	0471	200	2113	45 39	57 51	423	VERY A	H09386
14	38	7	4	6	80	98	4	0471	129	2341	45 25	58 01	235	COMMON	H09387
15	38	8	5	6	80	98	4	0471	74	0200	45 13	57 45	080	PRES.	H09388
16	38	9	5	6	80	98	4	0471	200	0420	45 05	57 29	318	ABUND.	H09389
17	40	9	5	6	80	98	4	0471	200	0654	45 14	57 13	455	ABUND.	H09390
18	40	10	5	6	80	98	4	0471	200	0934	44 59	56 57	437	COMMON	H09391
19	38	10	5	6	80	98	4	0471	200	1220	44 39	57 03	426	ABUND.	H09392
20	38	11	5	6	80	98	4	0471	200	1520	44 24	56 45	998	ABUND.	H09393
21	37	10	5	6	80	98	4	0471	200	1833	44 16	57 09	998	ABUND.	H09394
23	36	6	5	6	80	98	4	0471	200	2157	44 18	57 24	998	ABUND.	H09396
24	37	9	6	6	80	98	4	0471	59	0230	44 33	57 24	065	COMMON	H09397
25	36	5	6	6	80	98	4	0471	49	0526	44 41	58 00	055	VERY A	H09398
26	37	8	6	6	80	98	4	0471	74	0845	45 01	58 02	085	PRES.	H09399
27	36	3	6	6	80	98	4	0471	74	1142	45 11	58 37	085	COMMON	H09400
28	37	6	6	6	80	98	4	0471	80	1420	45 26	58 36	085	COMMON	H09401
29	34	2	6	6	80	98	4	0471	145	1455	45 30	59 01	150	ABUND.	H09402
30	37	5	6	6	80	98	4	0471	190	1954	45 48	59 03	206	COMMON	H09403
31	37	4	6	6	80	98	4	0471	40	2305	46 07	59 26	050	PRES.	H09404
32	38	1	7	6	80	98	4	0471	110	0132	45 46	59 27	115	COMMON	H09405
33	35	1	7	6	80	98	4	0471	114	0404	45 29	59 32	120	COMMON	H09406
34	34	1	7	6	80	98	4	0471	135	0650	45 30	59 56	145	COMMON	H09407
35	34	2	7	6	80	98	4	0471	89	0937	45 12	59 31	100	ABUND.	H09408
37	33	2	7	6	80	98	4	0471	80	1354	45 07	59 01	085	COMMON	H09410
38	33	3	7	6	80	98	4	0471	124	1550	44 57	58 53	130	COMMON	H09411
39	34	4	7	6	80	98	4	0471	200	1801	44 43	58 54	240	COMMON	H09412
40	34	5	7	6	80	98	4	0471	55	2056	44 25	58 32	066	COMMON	H09413
41	35	5	7	6	80	98	4	0471	124	2347	44 18	58 01	136	COMMON	H09414
42	34	6	8	6	80	98	4	0471	200	0205	44 05	58 13	998	ABUND.	H09415
45	32	6	8	6	80	98	4	0471	200	0940	44 02	59 01	600	PRES.	H09418
46	33	5	8	6	80	98	4	0471	105	1210	44 21	58 59	110	COMMON	H09419
47	32	4	8	6	80	98	4	0471	169	1500	44 23	59 26	185	ABUND.	H09420
50	32	2	8	6	80	98	4	0471	200	2157	44 49	60 00	225	PRES.	H09423
55	30	1	10	6	80	98	4	0471	200	1928	44 54	61 01	223	PRES.	H09428
56	31	2	10	6	80	98	4	0471	74	2221	44 46	60 29	084	ABUND.	H09429
66	29	3	12	6	80	98	4	0471	55	0134	43 41	60 03	060	ABUND.	H09439
68	28	3	12	6	80	98	4	0471	40	0654	44 02	60 53	045	ABUND.	H09441
69	29	4	12	6	80	98	4	0471	55	0918	44 09	60 35	065	ABUND.	H09442
70	29	2	12	6	80	98	4	0471	85	1220	44 29	61 05	090	VERY A	H09443
71	28	2	12	6	80	98	4	0471	145	1552	44 32	61 30	150	ABUND.	H09444
72	29	1	12	6	80	98	4	0471	102	1914	44 48	61 30	090	COMMON	H09445
73	28	1	12	6	80	98	4	0471	70	2053	44 50	62 01	080	COMMON	H09446
74	27	2	12	6	80	98	4	0471	139	2310	44 33	62 05	151	COMMON	H09447
75	24	1	16	6	80	98	4	0471	99	1640	44 27	62 59	100	ABUND.	H09448
76	25	1	16	6	80	98	4	0471	200	2032	44 21	62 27	222	COMMON	H09449
77	26	1	16	6	80	98	4	0471	145	2238	44 31	62 22	155	COMMON	H09450
78	26	2	17	6	80	98	4	0471	164	0249	44 16	62 01	170	VERY A	H09451
79	27	3	17	6	80	98	4	0471	99	0649	44 08	61 28	108	COMMON	H09452
80	26	3	17	6	80	98	4	0471	40	0927	43 50	61 27	047	COMMON	H09453
81	27	4	17	6	80	98	4	0471	40	1215	43 45	60 57	045	VERY A	H09454
82	27	5	17	6	80	98	4	0471	200	1547	43 21	60 32	456	PRES.	H09455
83	25	6	17	6	80	98	4	0471	209	1859	43 05	60 54	998	PRES.	H09456
84	25	5	17	6	80	98	4	0471	219	2115	43 13	61 11	312	PRES.	H09457
85	24	4	17	6	80	98	4	0471	74	2328	43 12	61 27	086	COMMON	H09458
86	25	4	18	6	80	98	4	0471	55	0210	43 31	61 30	060	ABUND.	H09459
87	25	2	18	6	80	98	4	0471	114	0706	43 56	62 05	125	ABUND.	H09460
88	24	2	18	6	80	98	4	0471	147	0912	43 52	62 23	144	ABUND.	H09461
90	24	4	18	6	80	98	4	0471	89	1443	43 34	62 39	095	COMMON	H09463
91	23	5	18	6	80	98	4	0471	74	1718	43 27	62 28	080	VERY A	H09464
92	23	6	18	6	80	98	4	0471	87	1914	43 22	62 21	091	VERY A	H09465
93	23	7	18	6	80	98	4	0471	89	2153	43 14	62 90	095	COMMON	H09466

94	41	3	18	6	80	98	4	0471	80	0955	43	20	62	10	091	ABUND.	H09467
95	41	4	19	6	80	98	4	0471	200	0841	43	31	61	40	300	COMMON	H09468
96	41	5	19	6	80	98	4	0471	110	0813	43	01	62	04	119	COMMON	H09469
97	41	6	19	6	80	98	4	0471	130	0917	42	53	62	16	097	COMMON	H09470
98	41	7	19	6	80	98	4	0471	180	1120	42	55	62	29	097	COMMON	H09471
99	41	8	19	6	80	98	4	0471	95	1404	43	11	62	30	100	VERY A	H09472
100	41	9	19	6	80	98	4	0471	85	1704	43	20	62	43	090	VERY A	H09473
101	41	4	19	6	80	98	4	0471	127	2223	43	33	63	00	187	PRES.	H09474
102	41	3	19	6	80	98	4	0471	135	2320	43	41	63	10	180	PRES.	H09475
103	41	2	20	6	80	98	4	0471	169	0214	44	02	63	51	175	ABUND.	H09476
104	42	1	20	6	80	98	4	0471	74	0449	44	20	63	38	080	COMMON	H09477
105	41	1	20	6	80	98	4	0471	56	0701	44	14	63	52	080	COMMON	H09478
106	39	1	20	6	80	98	4	0471	70	0943	44	01	64	18	078	ABUND.	H09479
107	38	1	20	6	80	98	4	0471	120	1200	43	47	64	27	129	PRES.	H09480
108	39	2	20	6	80	98	4	0471	200	1546	43	43	63	53	240	COMMON	H09481
109	40	2	20	6	80	98	4	0471	140	1828	43	39	63	30	178	COMMON	H09482
110	39	3	20	6	80	98	4	0471	104	2117	43	19	63	23	142	COMMON	H09483
111	40	3	20	6	80	98	4	0471	105	2352	43	15	63	00	115	ABUND.	H09484
112	39	4	21	6	80	98	4	0471	120	0243	42	55	62	58	125	COMMON	H09485
113	38	4	21	6	80	98	4	0471	116	0552	42	57	63	30	150	ABUND.	H09486
114	37	4	21	6	80	98	4	0471	190	0827	42	41	63	38	998	COMMON	H09487
115	36	3	21	6	80	98	4	0471	120	1119	42	47	64	05	140	PRES.	H09488
116	37	3	21	6	80	98	4	0471	64	1425	43	04	64	00	090	COMMON	H09489
117	38	3	21	6	80	98	4	0471	95	1700	43	24	64	02	100	COMMON	H09490
118	39	3	21	6	80	98	4	0471	84	1950	43	29	64	13	092	ABUND.	H09491
119	38	2	21	6	80	98	4	0471	90	2235	43	31	64	57	106	COMMON	H09492
120	35	1	21	6	80	98	4	0471	166	0131	43	11	64	57	140	PRES.	H09493
121	36	1	21	6	80	98	4	0471	105	0342	43	10	64	37	110	PRES.	H09495
124	18	4	21	6	80	98	4	0471	151	1218	42	29	64	16	998	COMMON	H09498
127	9	7	22	6	80	98	4	0471	151	2257	41	51	65	32	998	PRES.	H09501
128	10	7	23	6	80	98	4	0471	79	0150	42	11	65	29	110	COMMON	H09502
129	11	4	23	6	80	98	4	0471	72	0455	42	34	65	31	085	COMMON	H09503
130	12	5	23	6	80	98	4	0471	114	0701	42	49	65	29	121	COMMON	H09504
131	13	5	23	6	80	98	4	0471	125	0919	43	04	65	29	126	ABUND.	H09505
132	14	1	23	6	80	98	4	0471	32	1108	43	14	65	29	058	COMMON	H09506
133	11	3	23	6	80	98	4	0471	71	1410	43	02	66	02	150	VERY A	H09507
134	10	5	23	6	80	98	4	0471	67	1647	43	09	66	29	080	ABUND.	H09508
136	13	2	23	6	80	98	4	0471	56	2206	43	55	66	29	080	VERY A	H09510
137	13	1	24	6	80	98	4	0471	120	0140	44	10	66	52	175	COMMON	H09511
138	10	4	24	6	80	98	4	0471	180	0637	43	26	66	51	206	PRES.	H09512
139	9	4	24	6	80	98	4	0471	108	0958	42	59	66	50	146	COMMON	H09513
140	8	5	24	6	80	98	4	0471	136	1248	42	45	66	53	185	COMMON	H09514
141	9	5	24	6	80	98	4	0471	79	1526	42	43	66	26	110	COMMON	H09515
142	10	6	24	6	80	98	4	0471	55	1800	42	37	66	01	074	COMMON	H09516
144	8	6	24	6	80	98	4	0471	200	2329	42	18	66	31	271	COMMON	H09518
145	7	8	25	6	80	98	4	0471	63	0212	41	53	66	28	075	COMMON	H09519
146	6	4	25	6	80	98	4	0471	53	0444	41	37	66	28	075	COMMON	H09520
148	7	9	25	6	80	98	4	0471	161	1057	41	23	66	00	265	COMMON	H09522
150	8	8	25	6	80	98	4	0471	151	1749	40	59	65	06	998	COMMON	H09524
151	9	8	25	6	80	98	4	0471	M	2307	40	30	64	06	998	PRES.	H09525
153	23	1	26	6	80	98	4	0471	200	1906	44	06	62	39	220	COMMON	H09527

SPECIES: INVERT. S.CL.(OSTRACODA)

SED. SET	STATION LINE	NO.	DATE D	M	Y	GEAR	TYPE TOW	MESH SIZE	GEAR DEPTH (METERS)	TIME OF TOW	LATITUDE	LONGITUDE	BOTTOM DEPTH(M)	NUMBER CAUGHT	HUNTSMAN NUMBER
10	40	5	4	6	80	98	4	0471	200	1250	46 10	58 29	373	COMMON	H09383
18	40	10	5	6	80	98	4	0471	200	0934	44 59	56 57	437	PRES.	H09391
19	38	10	5	6	80	98	4	0471	200	1220	44 39	57 03	426	ABUND.	H09392
20	38	11	5	6	80	98	4	0471	200	1520	44 24	56 45	998	COMMON	H09393
21	37	10	5	6	80	98	4	0471	200	1833	44 16	57 09	998	COMMON	H09394
25	36	5	6	6	80	98	4	0471	49	0526	44 41	58 00	055	COMMON	H09398
29	36	2	6	6	80	98	4	0471	145	1453	45 30	59 01	150	COMMON	H09402
37	33	2	7	6	80	98	4	0471	80	1354	45 07	59 01	085	PRES.	H09410
82	27	5	17	6	80	98	4	0471	200	1547	43 21	60 32	453	PRES.	H09455
83	28	6	17	6	80	98	4	0471	209	1859	43 05	60 54	998	PRES.	H09456
84	29	5	17	6	80	98	4	0471	219	2115	43 13	61 11	312	PRES.	H09457
87	32	2	18	6	80	98	4	0471	114	0706	43 56	62 05	125	PRES.	H09460
90	32	4	18	6	80	98	4	0471	39	1443	43 34	62 39	095	PRES.	H09463
95	33	4	19	6	80	98	4	0471	200	0341	43 01	61 40	300	PRES.	H09468
110	31	2	20	6	80	98	4	0471	169	0214	44 02	63 31	175	PRES.	H09476
113	18	4	21	6	80	98	4	0471	116	0552	42 57	63 30	150	PRES.	H09486
127	9	7	22	6	80	98	4	0471	151	2257	41 51	65 32	998	PRES.	H09501
146	6	4	25	6	80	98	4	0471	53	0444	41 37	66 28	075	ABUND.	H09520
147	8	7	25	6	80	98	4	0471	76	0747	41 50	66 00	092	COMMON	H09521
148	7	9	25	6	80	98	4	0471	161	1057	41 23	66 00	265	PRES.	H09522
150	8	8	25	6	80	98	4	0471	151	1749	40 59	65 06	998	PRES.	H09524
151	9	8	25	6	80	98	4	0471	M	2307	40 30	64 06	998	PRES.	H09525
153	23	1	26	6	80	98	4	0471	200	1906	44 06	62 39	220	PRES.	H09527

SPECIES: INVERT. MYSID SHRIMP O.(MYSIDACEA)

SED. SET	STATION LINE	NO.	DATE D	M	Y	GEAR	TYPE TOW	MESH SIZE	GEAR DEPTH (METERS)	TIME OF TOW	LATITUDE	LONGITUDE	BOTTOM DEPTH(M)	NUMBER CAUGHT	HUNTSMAN NUMBER
24	37	9	6	6	80	98	4	0471	59	0230	44 33	57 24	065	COMMON	H09397

SPECIES: INVERT. O.(SIPHONOFHORA)

SED. SET	STATION LINE	NO.	DATE D	M	Y	GEAR	TYPE TOW	MESH SIZE	GEAR DEPTH (METERS)	TIME OF TOW	LATITUDE	LONGITUDE	BOTTOM DEPTH(M)	NUMBER CAUGHT	HUNTSMAN NUMBER
3	38	1	3	6	80	98	4	0471	154	1746	47 01	60 05	160	COMMON	H09376
4	40	1	3	6	80	98	4	0471	200	2022	47 08	59 45	440	COMMON	H09377
6	40	3	4	6	80	98	4	0471	200	0200	46 41	59 16	413	COMMON	H09379
9	38	5	4	6	80	98	4	0471	59	1011	46 03	58 50	070	COMMON	H09382
10	40	5	4	6	80	98	4	0471	200	1250	46 10	58 29	373	COMMON	H09383

11	38	6	4	6 80	98	4	0471	129	1553	45 46	58 25	135	VERY A	H09384
12	40	6	4	6 80	98	4	0471	W	1832	45 54	58 06	405	PRES.	H09385
13	40	7	4	6 80	98	4	0471	200	2113	45 39	57 51	423	ABUND.	H09386
14	38	7	4	6 80	98	4	0471	129	2341	45 25	58 01	235	COMMON	H09387
15	38	8	5	6 80	98	4	0471	74	0200	45 13	57 45	080	PRES.	H09388
16	38	9	5	6 80	98	4	0471	200	0420	45 05	57 29	318	COMMON	H09389
17	40	9	5	6 80	98	4	0471	200	0654	45 14	57 13	455	COMMON	H09390
18	40	10	5	6 80	98	4	0471	200	0934	44 59	56 57	437	PRES.	H09391
19	38	10	5	6 80	98	4	0471	200	1220	44 39	57 03	426	COMMON	H09392
20	38	11	5	6 80	98	4	0471	200	1520	44 24	56 45	998	COMMON	H09393
24	37	9	6	6 80	98	4	0471	59	0230	44 33	57 24	065	COMMON	H09397
27	36	3	6	6 80	98	4	0471	74	1142	45 11	58 37	085	COMMON	H09400
29	36	2	6	6 80	98	4	0471	145	1455	45 30	59 01	156	ABUND.	H09402
31	37	4	6	6 80	98	4	0471	40	2305	46 07	59 26	050	PRES.	H09404
32	36	1	7	6 80	98	4	0471	110	0132	45 46	59 27	115	COMMON	H09405
39	34	4	7	6 80	98	4	0471	200	1801	44 43	58 54	240	COMMON	H09412
40	34	5	7	6 80	98	4	0471	55	2056	44 25	58 32	066	PRES.	H09413
56	31	2	10	6 80	98	4	0471	74	2221	44 46	60 29	084	PRES.	H09429
76	25	1	16	6 80	98	4	0471	200	2032	44 21	62 27	222	PRES.	H09449
78	24	2	17	6 80	98	4	0471	164	0249	44 16	62 01	170	PRES.	H09451
82	27	5	17	6 80	98	4	0471	200	1547	43 21	60 32	458	VERY A	H09455
83	25	6	17	6 80	98	4	0471	209	1859	43 05	60 54	998	ABUND.	H09456
84	25	5	17	6 80	98	4	0471	219	2115	43 13	61 11	312	PRES.	H09457
85	24	4	17	6 80	98	4	0471	74	2320	43 12	61 27	086	ABUND.	H09458
86	25	4	18	6 80	98	4	0471	55	0210	43 31	61 30	060	COMMON	H09459
88	24	2	18	6 80	98	4	0471	147	0912	43 32	62 23	144	COMMON	H09461
90	22	4	18	6 80	98	4	0471	89	1443	43 34	62 39	095	COMMON	H09463
91	22	5	18	6 80	98	4	0471	74	1718	43 27	62 28	080	COMMON	H09464
92	22	6	18	6 80	98	4	0471	87	1914	43 22	62 21	091	COMMON	H09465
94	23	3	18	6 80	98	4	0471	80	2355	43 20	62 00	091	PRES.	H09467
95	23	4	19	6 80	98	4	0471	200	0341	43 01	61 40	300	PRES.	H09468
96	22	8	19	6 80	98	4	0471	110	0613	43 01	62 04	119	ABUND.	H09469
97	21	7	19	6 80	98	4	0471	180	0917	42 53	62 16	537	VERY A	H09470
98	20	4	19	6 80	98	4	0471	180	1120	42 55	62 29	597	COMMON	H09471
99	21	6	19	6 80	98	4	0471	95	1404	43 11	62 39	100	ABUND.	H09472
100	21	5	19	6 80	98	4	0471	85	1704	43 20	62 43	090	ABUND.	H09473
103	21	2	20	6 80	98	4	0471	169	0214	44 02	63 31	175	COMMON	H09476
104	22	1	20	6 80	98	4	0471	74	0449	44 20	63 38	080	PRES.	H09477
105	21	1	20	6 80	98	4	0471	56	0701	44 14	63 52	080	PRES.	H09478
106	19	1	20	6 80	98	4	0471	70	0943	44 01	64 18	078	COMMON	H09479
108	19	2	20	6 80	98	4	0471	200	1546	43 43	63 53	240	COMMON	H09481
110	19	3	20	6 80	98	4	0471	104	2117	43 19	63 23	142	PRES.	H09483
111	20	3	20	6 80	98	4	0471	105	2352	43 15	63 00	115	COMMON	H09484
112	19	5	21	6 80	98	4	0471	120	0243	42 55	62 58	125	PRES.	H09485
113	18	4	21	6 80	98	4	0471	116	0552	42 57	63 30	150	ABUND.	H09486
114	17	4	21	6 80	98	4	0471	190	0827	42 41	63 38	998	PRES.	H09487
116	17	3	21	6 80	98	4	0471	64	1425	43 04	64 00	090	PRES.	H09489
124	15	4	22	6 80	98	4	0471	151	1218	42 29	64 16	998	COMMON	H09498
125	14	3	22	6 80	98	4	0471	151	1554	42 29	64 40	332	PRES.	H09499
126	11	5	22	6 80	98	4	0471	180	1912	42 06	65 04	998	COMMON	H09500
128	10	7	23	6 80	98	4	0471	79	0150	42 11	65 29	110	ABUND.	H09502
129	11	4	23	6 80	98	4	0471	72	0455	42 34	65 31	085	PRES.	H09503
132	14	1	23	6 80	98	4	0471	52	1108	43 14	65 29	058	PRES.	H09506
134	10	5	23	6 80	98	4	0471	67	1647	43 09	66 29	080	COMMON	H09508
139	9	4	24	6 80	98	4	0471	108	0958	42 59	66 50	146	PRES.	H09513
140	8	5	24	6 80	98	4	0471	136	1248	42 45	66 53	185	PRES.	H09514
141	9	5	24	6 80	98	4	0471	79	1526	42 43	66 26	110	PRES.	H09515
142	10	6	24	6 80	98	4	0471	55	1800	42 37	66 01	074	PRES.	H09516
143	9	6	24	6 80	98	4	0471	200	2054	42 15	66 04	261	ABUND.	H09517
144	8	6	24	6 80	98	4	0471	200	2329	42 18	66 31	271	PRES.	H09518
148	7	9	25	6 80	98	4	0471	161	1057	41 23	66 00	265	COMMON	H09522
149	6	6	25	6 80	98	4	0471	151	1335	41 08	65 57	998	PRES.	H09523
150	8	8	25	6 80	98	4	0471	151	1749	40 59	65 06	998	PRES.	H09524
151	9	8	25	6 80	98	4	0471	W	2307	40 30	64 06	998	COMMON	H09525
152	11	6	26	6 80	98	4	0471	180	0504	41 29	64 22	998	COMMON	H09526
153	23	1	26	6 80	98	4	0471	200	1906	44 06	62 59	220	PRES.	H09527

SPECIES: INVERT.. SAND LANCES UNIDENTIFIED (AMMODYTES)

SEQ. SET	STATION LINE	NO.	DATE D	M	Y	GEAR	TYPE TOW	MESH SIZE	GEAR DEPTH (METERS)	TIME OF TOW	LATITUDE	LONGITUDE	BOTTOM DEPTH(M)	NUMBER CAUGHT	HUNTSMAN NUMBER
117	18	3	21	6	80	98	4	0471	95	1700	43 24	64 02	100	PRES.	H09490

SPECIES: INVERT. BEACH FLEAS, SCUDS, ETC... O.(AMPHIPODA)

SEQ. SET	STATION LINE	NO.	DATE D	M	Y	GEAR	TYPE TOW	MESH SIZE	GEAR DEPTH (METERS)	TIME OF TOW	LATITUDE	LONGITUDE	BOTTOM DEPTH(M)	NUMBER CAUGHT	HUNTSMAN NUMBER
1	37	2	3	6	80	98	4	0471	114	1305	46 37	60 05	120	COMMON	H09374
2	37	1	3	6	80	98	4	0471	99	1457	46 44	60 14	105	COMMON	H09375
3	38	1	3	6	80	98	4	0471	134	1746	47 01	60 05	160	COMMON	H09376
4	40	1	3	6	80	98	4	0471	200	2022	47 08	59 45	440	ABUND.	H09377
5	38	3	3	6	80	98	4	0471	85	2331	46 40	59 37	095	ABUND.	H09378
6	40	3	4	6	80	98	4	0471	200	0200	46 41	59 16	418	ABUND.	H09379
7	38	4	4	6	80	98	4	0471	145	0427	46 27	59 20	150	COMMON	H09380
8	40	4	4	6	80	98	4	0471	200	0710	46 27	58 54	393	COMMON	H09381
9	38	5	4	6	80	98	4	0471	59	1011	46 03	58 50	070	ABUND.	H09382
10	40	5	4	6	80	98	4	0471	200	1250	46 10	58 29	373	ABUND.	H09383
11	38	6	4	6	80	98	4	0471	129	1553	45 46	58 25	135	ABUND.	H09384
12	40	6	4	6	80	98	4	0471	W	1832	45 54	58 06	405	PRES.	H09385
13	40	7	4	6	80	98	4	0471	200	2113	45 39	57 51	423	VERY A	H09386
14	38	7	4	6	80	98	4	0471	129	2341	45 25	58 01	235	ABUND.	H09387
15	38	8	5	6	80	98	4	0471	74	0200	45 13	57 45	080	COMMON	H09388
16	38	9	5	6	80	98	4	0471	200	0420	45 05	57 29	318	VERY A	H09389
17	40	9	5	6	80	98	4	0471	200	0654	45 14	57 13	455	VERY A	H09390
18	40	10	5	6	80	98	4	0471	200	0934	44 59	56 57	437	VERY A	H09391

19	38	10	5	6	80	98	4	0471	200	1220	44	39	57	03	426	VERY A	H09392
20	38	11	5	6	80	98	4	0471	200	1520	44	24	56	45	998	VERY A	H09393
21	37	10	5	6	80	98	4	0471	200	1833	44	16	57	09	998	VERY A	H09394
22	36	6	5	6	80	98	4	0471	200	2357	44	18	57	24	998	VERY A	H09396
23	37	9	6	6	80	98	4	0471	58	0230	44	33	57	54	065	VERY A	H09397
24	37	8	6	6	80	98	4	0471	49	0526	44	41	58	00	055	VERY A	H09398
25	37	8	6	6	80	98	4	0471	74	0845	45	01	58	02	085	COMMON	H09399
26	36	5	6	6	80	98	4	0471	74	1142	45	11	58	37	065	ABUND.	H09400
27	37	8	6	6	80	98	4	0471	80	1420	45	26	58	36	085	COMMON	H09401
28	36	4	6	6	80	98	4	0471	145	1455	45	30	59	01	150	VERY A	H09402
29	37	4	6	6	80	98	4	0471	190	1954	45	48	59	03	296	ABUND.	H09403
30	37	5	6	6	80	98	4	0471	40	2305	46	07	59	24	050	PRES.	H09404
31	37	4	6	6	80	98	4	0471	110	0132	45	46	59	27	115	COMMON	H09405
32	36	1	7	6	80	98	4	0471	114	0404	45	29	59	32	120	ABUND.	H09406
33	35	1	7	6	80	98	4	0471	135	0650	45	30	59	56	145	ABUND.	H09407
34	34	1	7	6	80	98	4	0471	89	0937	45	12	59	31	100	VERY A	H09408
35	34	2	7	6	80	98	4	0471	124	1132	45	04	59	18	135	ABUND.	H09409
36	35	3	7	6	80	98	4	0471	80	1354	45	07	59	01	085	ABUND.	H09410
37	35	3	7	6	80	98	4	0471	124	1550	44	57	58	53	130	ABUND.	H09411
38	35	4	7	6	80	98	4	0471	200	1801	44	43	58	54	240	ABUND.	H09412
39	34	4	7	6	80	98	4	0471	55	2056	44	25	58	32	066	VERY A	H09413
40	34	5	7	6	80	98	4	0471	124	2347	44	18	58	01	136	ABUND.	H09414
41	35	5	7	6	80	98	4	0471	200	0205	44	05	58	13	998	VERY A	H09415
42	34	6	8	6	80	98	4	0471	74	0711	44	06	58	42	084	VERY A	H09417
44	33	6	8	6	80	98	4	0471	200	0940	44	02	59	01	600	VERY A	H09418
45	33	6	8	6	80	98	4	0471	105	1210	44	21	58	59	110	VERY A	H09419
46	33	5	8	6	80	98	4	0471	169	1500	44	23	59	26	185	VERY A	H09420
47	33	4	8	6	80	98	4	0471	200	2157	44	49	60	00	225	ABUND.	H09423
48	32	3	9	6	80	98	4	0471	200	1928	44	54	61	01	223	VERY A	H09428
50	30	2	10	6	80	98	4	0471	74	2221	44	46	60	29	084	COMMON	H09429
51	31	2	10	6	80	98	4	0471	55	0134	43	41	60	03	060	ABUND.	H09439
52	29	1	11	6	80	98	4	0471	40	0654	44	02	60	53	045	ABUND.	H09441
53	28	1	12	6	80	98	4	0471	55	0918	44	09	60	35	065	ABUND.	H09442
54	29	2	12	6	80	98	4	0471	85	1220	44	29	61	05	090	ABUND.	H09443
55	28	2	12	6	80	98	4	0471	145	1552	44	32	61	30	150	VERY A	H09444
56	29	1	12	6	80	98	4	0471	102	1814	44	48	61	30	090	ABUND.	H09445
57	28	1	12	6	80	98	4	0471	70	2053	44	50	62	01	080	ABUND.	H09446
58	27	2	12	6	80	98	4	0471	139	2310	44	33	62	05	151	ABUND.	H09447
59	24	1	16	6	80	98	4	0471	99	1640	44	27	62	59	100	VERY A	H09448
60	25	1	16	6	80	98	4	0471	200	2032	44	21	62	27	222	COMMON	H09449
61	25	1	16	6	80	98	4	0471	145	2238	44	31	62	22	155	ABUND.	H09450
62	26	2	17	6	80	98	4	0471	164	0249	44	16	62	01	170	ABUND.	H09451
63	27	3	17	6	80	98	4	0471	99	0649	44	08	61	28	108	PRES.	H09452
64	26	3	17	6	80	98	4	0471	40	0927	43	58	61	27	047	PRES.	H09453
65	27	4	17	6	80	98	4	0471	40	1215	43	45	60	57	045	ABUND.	H09454
66	27	5	17	6	80	98	4	0471	200	1547	43	21	60	32	458	COMMON	H09455
67	25	5	17	6	80	98	4	0471	209	1859	43	05	60	54	998	COMMON	H09456
68	24	4	17	6	80	98	4	0471	219	2115	43	13	61	11	312	ABUND.	H09457
69	24	4	17	6	80	98	4	0471	74	2328	43	12	61	27	086	PRES.	H09458
70	25	4	18	6	80	98	4	0471	55	0210	43	31	61	30	060	ABUND.	H09459
71	25	2	18	6	80	98	4	0471	114	0706	43	36	62	05	125	COMMON	H09460
72	24	2	18	6	80	98	4	0471	147	0912	43	52	62	23	144	COMMON	H09461
73	22	4	18	6	80	98	4	0471	89	1443	43	34	62	39	095	COMMON	H09463
74	22	5	18	6	80	98	4	0471	74	1718	43	27	62	28	080	COMMON	H09464
75	22	6	18	6	80	98	4	0471	87	1914	43	22	62	21	091	ABUND.	H09465
76	22	7	18	6	80	98	4	0471	89	2153	43	14	62	98	095	COMMON	H09466
77	23	3	18	6	80	98	4	0471	80	2355	43	20	62	00	091	COMMON	H09467
78	22	8	19	6	80	98	4	0471	110	0613	43	01	62	04	119	COMMON	H09469
79	21	7	19	6	80	98	4	0471	180	0917	42	53	62	16	537	COMMON	H09470
80	20	4	19	6	80	98	4	0471	180	1120	42	55	62	29	597	COMMON	H09471
81	21	6	19	6	80	98	4	0471	95	1404	43	11	62	30	100	COMMON	H09472
82	21	5	19	6	80	98	4	0471	85	1704	43	20	62	43	090	COMMON	H09473
83	21	4	19	6	80	98	4	0471	132	2028	43	33	63	00	187	COMMON	H09474
84	21	3	19	6	80	98	4	0471	135	2250	43	41	63	19	160	COMMON	H09475
85	21	2	20	6	80	98	4	0471	169	0214	44	02	63	31	175	COMMON	H09476
86	21	1	20	6	80	98	4	0471	74	0449	44	20	63	38	080	COMMON	H09477
87	21	1	20	6	80	98	4	0471	56	0701	44	14	63	52	080	COMMON	H09478
88	19	1	20	6	80	98	4	0471	70	0943	44	01	64	18	078	ABUND.	H09479
89	18	1	20	6	80	98	4	0471	120	1200	43	47	64	27	129	ABUND.	H09480
90	19	2	20	6	80	98	4	0471	200	1546	43	43	63	53	240	COMMON	H09481
91	20	3	20	6	80	98	4	0471	140	1828	43	39	63	30	178	ABUND.	H09482
92	19	3	20	6	80	98	4	0471	104	2117	43	19	63	23	142	COMMON	H09483
93	20	3	20	6	80	98	4	0471	105	2352	43	13	63	00	115	COMMON	H09484
94	19	5	21	6	80	98	4	0471	120	0243	42	55	62	58	125	COMMON	H09485
95	18	4	21	6	80	98	4	0471	116	0552	42	57	63	30	150	COMMON	H09486
96	17	4	21	6	80	98	4	0471	190	0827	42	41	63	38	998	COMMON	H09487
97	16	3	21	6	80	98	4	0471	120	1119	42	47	64	05	140	COMMON	H09488
98	17	3	21	6	80	98	4	0471	84	1425	43	04	64	00	090	ABUND.	H09489
99	18	3	21	6	80	98	4	0471	95	1700	43	24	64	02	100	COMMON	H09490
100	17	2	21	6	80	98	4	0471	64	1950	43	29	64	33	092	COMMON	H09491
101	16	1	21	6	80	98	4	0471	90	2235	43	31	64	57	106	COMMON	H09492
102	15	1	22	6	80	98	4	0471	166	0131	43	11	64	57	140	COMMON	H09493
103	16	2	22	6	80	98	4	0471	105	0342	43	10	64	37	110	ABUND.	H09495
104	15	3	22	6	80	98	4	0471	75	0925	42	46	64	32	108	PRES.	H09497
105	15	4	22	6	80	98	4	0471	151	1218	42	29	64	16	998	COMMON	H09498
106	14	3	22	6	80	98	4	0471	151	1554	42	29	64	40	332	PRES.	H09499
107	11	8	23	6	80	98	4	0471	180	1912	42	06	65	04	998	COMMON	H09500
108	9	7	23	6	80	98	4	0471	151	2257	41	51	65	32	998	COMMON	H09501
109	10	7	23	6	80	98	4	0471	79	0150	42	11	65	29	110	ABUND.	H09502
110	11	4	23	6	80	98	4	0471	72	0455	42	34	65	31	085	COMMON	H09503
130	12	5	23	6	80	98	4	0471	114	0701	42	49	65	29	121	COMMON	H09504
131	13	5	23	6	80	98	4	0471	125	0919	43	04	65	29	126	COMMON	H09505
132	14	1	23	6	80	98	4	0471	52	1108	43	14	65	29	058	COMMON	H09506
133	11	3	23	6	80	98	4	0471	71	1410	43	02	66	02	100	ABUND.	H09507
134	10	5	23	6	80	98	4	0471	87	1647	43	09	66	29	080	ABUND.	H09508

136	13	2	23	6	80	98	4	0471	56	2206	43	55	66	29	080	PRES.	H09510
138	10	4	24	6	80	98	4	0471	180	0637	43	26	66	51	206	COMMON	H09512
139	9	4	24	6	80	98	4	0471	108	0958	42	59	66	50	146	COMMON	H09513
140	8	5	24	6	80	98	4	0471	136	1248	42	45	66	53	185	COMMON	H09514
141	9	5	24	6	80	98	4	0471	79	1526	42	43	66	26	110	ABUND.	H09515
142	10	6	24	6	80	98	4	0471	55	1800	42	37	66	01	074	PRES.	H09516
143	9	6	24	6	80	98	4	0471	200	2054	42	15	66	04	261	COMMON	H09517
145	7	8	25	6	80	98	4	0471	63	0212	41	53	66	28	075	COMMON	H09519
146	6	4	26	6	80	98	4	0471	53	0444	41	37	66	28	075	COMMON	H09520
147	8	7	26	6	80	98	4	0471	76	0747	41	50	66	00	092	COMMON	H09521
148	7	9	25	6	80	98	4	0471	161	1057	41	23	66	00	265	COMMON	H09522
149	6	6	25	6	80	98	4	0471	151	1335	41	08	65	57	998	COMMON	H09523
150	8	8	25	6	80	98	4	0471	151	1749	40	59	65	06	998	COMMON	H09524
151	9	8	25	6	80	98	4	0471	W	2307	40	30	64	06	998	COMMON	H09525
152	11	6	24	6	80	98	4	0471	180	0504	41	29	64	22	998	COMMON	H09526
153	22	1	26	6	80	98	4	0471	200	1906	44	06	62	59	220	COMMON	H09527

SPECIES: INVERT. INVERTEBRATE CHORATES AND TUNICATES (PHYLUM CHORDATA)

SEQ. SET	STATION LINE	NO.	DATE D	M	Y	GEAR	TYPE TOW	MESH SIZE	GEAR DEPTH (METERS)	TIME OF TOW	LATITUDE	LONGITUDE	BOTTOM DEPTH(M)	NUMBER CAUGHT	HUNTSMAN NUMBER
4	40	1	3	6	80	98	4	0471	200	2022	47 08	59 45	440	ABUND.	H09377
11	38	6	4	6	80	98	4	0471	129	1553	45 46	58 25	135	COMMON	H09384
12	40	6	4	6	80	98	4	0471	W	1832	45 54	58 06	405	PRES.	H09385
20	38	11	5	6	80	98	4	0471	200	1520	44 24	56 45	998	ABUND.	H09393
25	36	5	6	6	80	98	4	0471	49	0526	44 41	58 00	055	COMMON	H09398
38	35	3	7	6	80	98	4	0471	124	1550	44 57	58 53	130	COMMON	H09411
77	26	1	16	6	80	98	4	0471	145	2238	44 31	62 22	155	PRES.	H09450
90	22	4	18	6	80	98	4	0471	89	1443	43 34	62 39	095	PRES.	H09463
102	21	3	19	6	80	98	4	0471	135	2250	43 41	63 10	160	PRES.	H09475
142	10	6	24	6	80	98	4	0471	55	1800	42 37	66 01	074	PRES.	H09516
143	9	6	24	6	80	98	4	0471	200	2054	42 15	66 04	261	COMMON	H09517
148	7	9	25	6	80	98	4	0471	161	1057	41 23	66 00	265	PRES.	H09522

SPECIES: INVERT. APPENDICULARIANS CL.(LARVACEA)

SEQ. SET	STATION LINE	NO.	DATE D	M	Y	GEAR	TYPE TOW	MESH SIZE	GEAR DEPTH (METERS)	TIME OF TOW	LATITUDE	LONGITUDE	BOTTOM DEPTH(M)	NUMBER CAUGHT	HUNTSMAN NUMBER
1	37	2	3	6	80	98	4	0471	114	1305	46 37	60 05	120	COMMON	H09374
2	37	1	3	6	80	98	4	0471	99	1457	46 44	60 14	105	COMMON	H09375
3	38	1	3	6	80	98	4	0471	154	1746	47 01	60 05	160	COMMON	H09376
4	40	1	3	6	80	98	4	0471	200	2022	47 08	59 45	440	VERY A	H09377
5	38	3	3	6	80	98	4	0471	85	2331	46 40	59 37	095	ABUND.	H09378
6	40	3	4	6	80	98	4	0471	200	0200	46 41	59 16	418	VERY A	H09379
8	40	4	4	6	80	98	4	0471	200	0710	46 27	58 54	393	ABUND.	H09381
9	38	5	4	6	80	98	4	0471	59	1011	46 03	58 50	070	VERY A	H09382
10	40	5	4	6	80	98	4	0471	200	1250	46 10	58 29	373	VERY A	H09383
11	38	6	4	6	80	98	4	0471	129	1553	45 46	58 25	135	ABUND.	H09384
12	40	6	4	6	80	98	4	0471	W	1832	45 54	58 06	405	COMMON	H09385
13	40	7	4	6	80	98	4	0471	200	2113	45 39	57 51	423	VERY A	H09386
14	38	7	4	6	80	98	4	0471	129	2341	45 25	58 01	235	ABUND.	H09387
15	38	8	5	6	80	98	4	0471	74	0200	45 13	57 45	080	COMMON	H09388
16	38	9	5	6	80	98	4	0471	200	0420	45 05	57 29	318	COMMON	H09389
26	37	8	6	6	80	98	4	0471	74	0845	45 01	58 02	095	COMMON	H09399
27	36	3	6	6	80	98	4	0471	74	1142	45 11	58 37	085	ABUND.	H09400
28	37	6	6	6	80	98	4	0471	80	1420	45 26	58 36	085	ABUND.	H09401
29	36	2	6	6	80	98	4	0471	145	1455	45 30	59 01	150	ABUND.	H09402
30	37	5	6	6	80	98	4	0471	190	1954	45 48	59 03	206	ABUND.	H09403
31	37	4	6	6	80	98	4	0471	40	2305	46 07	59 26	050	COMMON	H09404
32	36	1	7	6	80	98	4	0471	110	0132	45 46	59 27	115	COMMON	H09405
33	35	1	7	6	80	98	4	0471	114	0404	45 29	59 32	120	COMMON	H09406
34	34	1	7	6	80	98	4	0471	135	0650	45 30	59 56	145	COMMON	H09407
35	34	2	7	6	80	98	4	0471	89	0937	45 12	59 31	100	COMMON	H09408
36	34	3	7	6	80	98	4	0471	124	1132	45 04	59 18	135	ABUND.	H09409
37	35	2	7	6	80	98	4	0471	80	1354	45 07	59 01	085	ABUND.	H09410
38	35	3	7	6	80	98	4	0471	124	1550	44 57	58 53	130	COMMON	H09411
39	34	4	7	6	80	98	4	0471	200	1801	44 43	58 54	240	PRES.	H09412
42	34	6	8	6	80	98	4	0471	200	0205	44 05	58 13	998	PRES.	H09415
66	29	5	12	6	80	98	4	0471	55	0134	43 41	60 03	060	PRES.	H09439
73	28	1	12	6	80	98	4	0471	70	2055	44 50	62 01	080	COMMON	H09446
77	26	1	16	6	80	98	4	0471	145	2238	44 31	62 22	155	COMMON	H09450
90	22	4	18	6	80	98	4	0471	89	1443	43 34	62 39	095	ABUND.	H09463
93	22	7	18	6	80	98	4	0471	89	2153	43 14	62 90	095	COMMON	H09466
94	23	3	18	6	80	98	4	0471	80	2355	43 20	62 00	091	ABUND.	H09467
99	21	6	19	6	80	98	4	0471	95	1404	43 11	62 30	100	COMMON	H09472
102	21	3	19	6	80	98	4	0471	135	2250	43 41	63 10	160	PRES.	H09475
103	21	2	20	6	80	98	4	0471	169	0214	44 02	63 31	175	PRES.	H09476
106	19	1	20	6	80	98	4	0471	70	0943	44 01	64 18	078	PRES.	H09479
110	19	3	20	6	80	98	4	0471	104	2117	43 19	63 23	142	PRES.	H09483
114	17	4	21	6	80	98	4	0471	190	0827	42 41	63 38	998	PRES.	H09487
122	14	2	22	6	80	98	4	0471	72	0651	42 50	64 55	094	COMMON	H09496
123	15	3	22	6	80	98	4	0471	75	0925	42 46	64 32	108	PRES.	H09497
125	14	3	23	6	80	98	4	0471	151	1554	42 29	64 40	332	COMMON	H09499
126	11	4	23	6	80	98	4	0471	72	0455	42 34	65 31	085	ABUND.	H09503
130	12	5	23	6	80	98	4	0471	114	0701	42 49	65 29	121	COMMON	H09504
132	14	1	23	6	80	98	4	0471	52	1108	43 14	65 29	058	PRES.	H09506
140	8	5	24	6	80	98	4	0471	136	1248	42 45	66 53	185	COMMON	H09514
141	9	5	24	6	80	98	4	0471	79	1526	42 43	66 26	110	ABUND.	H09515
142	10	6	24	6	80	98	4	0471	55	1800	42 37	66 01	074	ABUND.	H09516

SPECIES: INVERT. S.CL.(COPEPODA)

SEQ. SET	STATION LINE NO.		DATE D M Y	GEAR	TYPE TOW	MESH SIZE	GEAR DEPTH (METERS)	TIME OF TOW	LATITUDE	LONGITUDE	BOTTOM DEPTH(M)	NUMBER CAUGHT	HUNTSMAN NUMBER
1	37	2	3 6 80	98	4	0471	114	1305	46 37	60 05	120	VERY A	H09374
2	37		3 6 80	98	4	0471	99	1457	46 44	60 14	105	VERY A	H09375
3	38		3 6 80	98	4	0471	154	1746	47 01	60 05	160	VERY A	H09376
4	40		3 6 80	98	4	0471	200	2022	47 08	59 45	440	VERY A	H09377
5	38	3	3 6 80	98	4	0471	35	2331	46 40	59 37	095	VERY A	H09378
6	40	4	4 6 80	98	4	0471	200	0200	46 41	59 16	418	VERY A	H09379
7	38	4	4 6 80	98	4	0471	145	0427	46 [illegible]	59 [illegible]	150	VERY A	H09380
8	40	4	4 6 80	98	4	0471	200	0710	46 [illegible]	58 54	393	VERY A	H09381
9	38	5	4 6 80	98	4	0471	59	1011	46 03	58 50	070	VERY A	H09382
10	40	5	4 6 80	98	4	0471	200	1220	46 10	58 29	373	VERY A	H09383
11	38	6	4 6 80	98	4	0471	129	1553	45 46	58 25	135	VERY A	H09384
12	40	6	4 6 80	98	4	0471	[illegible]	1832	45 54	58 06	405	VERY A	H09385
13	40	7	4 6 80	98	4	0471	200	2113	45 39	57 51	427	VERY A	H09386
14	38	7	4 6 80	98	4	0471	129	2341	45 25	58 01	235	VERY A	H09387
15	38	8	5 6 80	98	4	0471	74	0200	45 [illegible]	57 45	380	VERY A	H09388
16	38	9	5 6 80	98	4	0471	200	0420	45 05	57 29	318	VERY A	H09389
17	40	9	5 6 80	98	4	0471	200	0654	45 14	57 13	455	VERY A	H09390
18	10	10	5 6 80	98	4	0471	200	0934	44 59	56 57	437	VERY A	H09391
19	38	10	5 6 80	98	4	0471	200	1120	44 59	57 03	426	VERY A	H09392
20	38	11	5 6 80	98	4	0471	200	1320	44 24	56 45	998	VERY A	H09393
21	37	10	5 6 80	98	4	0471	200	1833	44 16	57 29	998	VERY A	H09394
22	36	9	5 6 80	98	4	0471	200	2357	44 18	57 24	998	VERY A	H09396
23	36	9	6 6 80	98	4	0471	59	0230	44 33	57 24	065	VERY A	H09397
24	36	8	6 6 80	98	4	0471	49	0526	44 41	58 00	055	VERY A	H09398
25	37	8	6 6 80	98	4	0471	74	0845	45 01	58 02	085	VERY A	H09399
26	36	7	6 6 80	98	4	0471	74	1142	45 11	58 37	085	VERY A	H09400
27	37	6	6 6 80	98	4	0471	80	1420	45 26	58 36	085	VERY A	H09401
28	36	6	6 6 80	98	4	0471	145	1655	45 30	59 01	150	VERY A	H09402
29	36	5	6 6 80	98	4	0471	190	1954	45 48	59 03	206	VERY A	H09403
30	37	4	6 6 80	98	4	0471	40	2305	46 07	59 26	050	VERY A	H09404
31	36	1	7 6 80	98	4	0471	110	0132	45 46	59 37	115	VERY A	H09405
32	35	1	7 6 80	98	4	0471	114	0404	45 29	59 32	120	VERY A	H09406
33	34	1	7 6 80	98	4	0471	135	0650	45 30	59 56	145	VERY A	H09407
34	34	2	7 6 80	98	4	0471	89	0837	45 12	59 31	100	VERY A	H09408
35	34	3	7 6 80	98	4	0471	124	1132	45 04	59 18	135	VERY A	H09409
36	35	3	7 6 80	98	4	0471	80	1354	45 07	59 01	085	VERY A	H09410
37	34	4	7 6 80	98	4	0471	124	1550	44 57	58 53	130	VERY A	H09411
38	34	5	7 6 80	98	4	0471	200	1801	44 43	58 54	240	VERY A	H09412
39	35	5	7 6 80	98	4	0471	55	2056	44 25	58 32	066	VERY A	H09413
40	34	6	8 6 80	98	4	0471	124	2347	44 18	58 01	136	VERY A	H09414
41	34	6	8 6 80	98	4	0471	200	0205	44 05	58 13	998	VERY A	H09415
42	33	6	8 6 80	98	4	0471	74	0711	44 06	58 42	084	VERY A	H09417
43	33	5	8 6 80	98	4	0471	200	0940	44 22	59 01	600	VERY A	H09418
44	33	4	8 6 80	98	4	0471	105	1210	44 21	58 59	110	VERY A	H09419
45	33	3	8 6 80	98	4	0471	169	1500	44 23	59 26	185	VERY A	H09420
46	33	2	8 6 80	98	4	0471	200	2157	44 49	60 00	225	VERY A	H09423
47	33	1	8 6 80	98	4	0471	200	1928	44 54	61 01	223	VERY A	H09428
48	33	1	10 6 80	98	4	0471	74	2221	44 46	60 29	084	VERY A	H09429
49	33	2	10 6 80	98	4	0471	55	0134	43 41	60 03	060	VERY A	H09439
50	33	3	10 6 80	98	4	0471	40	0654	44 02	60 53	045	VERY A	H09441
51	33	4	10 6 80	98	4	0471	55	0918	44 09	60 35	065	VERY A	H09442
52	33	5	10 6 80	98	4	0471	85	1220	44 29	61 05	090	VERY A	H09443
53	33	6	12 6 80	98	4	0471	145	1552	44 32	61 30	150	VERY A	H09444
54	33	6	12 6 80	98	4	0471	102	1814	44 48	61 30	090	VERY A	H09445
55	33	1	12 6 80	98	4	0471	70	2055	44 50	62 01	080	VERY A	H09446
56	32	2	12 6 80	98	4	0471	139	2310	44 33	62 05	151	VERY A	H09447
57	32	1	16 6 80	98	4	0471	99	1640	44 27	62 39	100	VERY A	H09448
58	32	1	16 6 80	98	4	0471	200	2032	44 31	62 27	222	VERY A	H09449
59	32	2	16 6 80	98	4	0471	145	2238	44 31	62 22	155	VERY A	H09450
60	32	2	17 6 80	98	4	0471	164	0249	44 16	62 01	170	VERY A	H09451
61	32	3	17 6 80	98	4	0471	99	0649	44 08	61 28	108	VERY A	H09452
62	32	4	17 6 80	98	4	0471	40	0927	43 50	61 27	047	VERY A	H09453
63	32	5	17 6 80	98	4	0471	40	1215	43 45	60 57	045	VERY A	H09454
64	32	6	17 6 80	98	4	0471	200	1547	43 21	60 32	458	VERY A	H09455
65	32	6	17 6 80	98	4	0471	209	1859	43 05	60 54	998	VERY A	H09456
66	32	6	17 6 80	98	4	0471	219	2115	43 13	61 11	312	VERY A	H09457
67	32	4	17 6 80	98	4	0471	74	2328	43 12	61 27	086	VERY A	H09458
68	32	4	18 6 80	98	4	0471	55	0210	43 31	61 30	060	VERY A	H09459
69	32	3	18 6 80	98	4	0471	114	0706	43 56	62 05	125	VERY A	H09460
70	32	2	18 6 80	98	4	0471	147	0912	43 52	62 23	144	VERY A	H09461
71	32	1	18 6 80	98	4	0471	89	1443	43 34	62 39	095	VERY A	H09463
72	32	1	13 6 80	98	4	0471	74	1718	43 27	62 28	080	VERY A	H09464
73	32	2	13 6 80	98	4	0471	87	1914	43 [illegible]	62 21	091	VERY A	H09465
74	32	3	18 6 80	98	4	0471	89	2153	43 14	62 [illegible]	093	VERY A	H09466
75	32	4	19 6 80	98	4	0471	80	2355	43 20	62 00	091	VERY A	H09467
76	32	5	19 6 80	98	4	0471	290	0341	43 01	61 40	300	ABUND.	H09468
77	32	7	19 6 80	98	4	0471	110	0613	43 01	62 04	119	VERY A	H09469
78	32	7	19 6 80	98	4	0471	180	0917	42 55	62 16	537	VERY A	H09470
79	20	4	19 6 80	98	4	0471	180	1120	42 55	62 29	597	VERY A	H09471
80	32	6	19 6 80	98	4	0471	95	1404	43 11	62 30	100	VERY A	H09472
81	32	7	19 6 80	98	4	0471	85	1704	43 26	63 43	090	VERY A	H09473
82	32	7	19 6 80	98	4	0471	132	2028	43 33	63 00	187	VERY A	H09474
83	32	6	19 6 80	98	4	0471	135	2250	43 41	63 10	160	VERY A	H09475
84	32	5	20 6 80	98	4	0471	169	0214	44 32	63 31	175	VERY A	H09476
85	32	4	20 6 80	98	4	0471	74	0449	44 [illegible]	63 38	080	VERY A	H09477
86	32	3	20 6 80	98	4	0471	86	0701	44 14	63 [illegible]	080	VERY A	H09478
87	32	2	20 6 80	98	4	0471	70	0943	44 [illegible]	64 [illegible]	078	VERY A	H09479
88	32	1	20 6 80	98	4	0471	120	1200	43 [illegible]	64 [illegible]	120	VERY A	H09480
89	32	1	20 6 80	98	4	0471	200	1546	43 [illegible]	63 [illegible]	240	VERY A	H09481
90	32	2	20 6 80	98	4	0471	140	1829	43 [illegible]	63 [illegible]	178	VERY A	H09482
91	32	3	20 6 80	98	4	0471	104	2117	43 19	63 [illegible]	142	VERY A	H09483
92	32	4	20 6 80	98	4	0471	105	2352	43 15	63 38	115	VERY A	H09484

112	19	5	21	6	80	98	4	0471	120	0240	45	55	62	58	125	VERY A	H09485
113	18	4	21	6	80	98	4	0471	116	0952	45	57	63	30	130	VERY A	H09486
114	17	4	21	6	80	98	4	0471	190	0[illegible]	45	41	63	38	998	VERY A	H0948[illegible]
115	16	3	21	6	80	98	4	0471	120	1119	42	47	64	05	140	VERY A	H09488
116	17	3	21	6	80	98	4	0471	64	1425	43	04	64	00	090	VERY A	H09489
117	18	3	21	6	80	98	4	0471	95	1700	43	24	64	02	100	VERY A	H09490
118	17	2	21	6	80	98	4	0471	64	1950	43	29	64	33	092	VERY A	H09491
119	16	1	21	6	80	98	4	0471	90	2235	43	31	64	57	106	VERY A	H09492
120	15	1	21	6	80	98	4	0471	166	0131	43	11	64	57	140	VERY A	H09493
121	16	2	22	6	80	98	4	0471	105	0342	43	10	64	37	110	VERY A	H09495
122	14	3	22	6	80	98	4	0471	72	0651	42	50	64	55	094	VERY A	H09496
123	15	3	22	6	80	98	4	0471	79	0925	42	46	64	32	108	VERY A	H09497
124	15	4	22	6	80	98	4	0471	151	1218	42	29	64	16	998	VERY A	H09498
125	14	3	22	6	80	98	4	0471	151	1554	42	29	64	40	332	VERY A	H09499
126	11	5	23	6	80	98	4	0471	180	1912	42	06	65	04	998	VERY A	H09500
127	9	5	23	6	80	98	4	0471	151	2257	41	51	65	32	998	VERY A	H09501
128	10	7	23	6	80	98	4	0471	79	0150	42	11	65	39	110	VERY A	H09502
129	11	4	23	6	80	98	4	0471	72	0455	42	34	65	31	085	VERY A	H09503
130	12	5	23	6	80	98	4	0471	114	0701	42	49	65	29	121	VERY A	H09504
131	13	3	23	6	80	98	4	0471	125	0919	43	04	65	29	126	VERY A	H09505
132	14	1	23	6	80	98	4	0471	52	1108	43	14	65	29	058	VERY A	H09506
133	11	3	23	6	80	98	4	0471	71	1410	43	02	66	02	100	VERY A	H09507
134	10	5	23	6	80	98	4	0471	67	1647	43	09	66	29	080	VERY A	H09508
136	13	2	23	6	80	98	4	0471	56	2206	43	55	66	29	080	VERY A	H09510
137	13	1	24	6	80	98	4	0471	120	0140	44	10	66	52	175	VERY A	H09511
138	10	4	24	6	80	98	4	0471	180	0637	43	26	66	51	206	VERY A	H09512
139	9	4	24	6	80	98	4	0471	108	0958	42	59	66	50	146	VERY A	H09513
140	8	5	24	6	80	98	4	0471	136	1248	42	45	66	53	185	VERY A	H09514
141	9	5	24	6	80	98	4	0471	79	1526	42	43	66	28	110	VERY A	H09515
142	10	6	24	6	80	98	4	0471	55	1800	42	37	66	01	074	VERY A	H09516
143	9	6	24	6	80	98	4	0471	200	2054	42	15	66	04	261	VERY A	H09517
144	8	6	24	6	80	98	4	0471	200	2329	42	18	66	31	271	VERY A	H09518
145	7	8	25	6	80	98	4	0471	63	0212	41	53	66	28	075	VERY A	H09519
146	6	4	25	6	80	98	4	0471	53	0444	41	37	66	28	075	VERY A	H09520
147	8	7	25	6	80	98	4	0471	76	0747	41	50	66	00	092	VERY A	H09521
148	7	9	25	6	80	98	4	0471	161	1057	41	23	66	00	265	VERY A	H09522
149	6	6	25	6	80	98	4	0471	151	1333	41	08	65	57	998	ABUND.	H09523
150	8	8	25	6	80	98	4	0471	151	1749	40	59	65	06	998	VERY A	H09524
151	9	8	25	6	80	98	4	0471	M	2307	40	30	64	06	998	VERY A	H09525
153	23	1	26	6	80	98	4	0471	200	1906	44	06	62	59	220	VERY A	H09527

SPECIES: INVERT. CUMACEAN SHRIMP O.(CUMACEA)

SEQ. SET	STATION LINE	NO.	DATE D	M	Y	GEAR	TYPE TOW	MESH SIZE	GEAR DEPTH (METERS)	TIME OF TOW	LATITUDE	LONGITUDE	BOTTOM DEPTH(M)	NUMBER CAUGHT	HUNTSMAN NUMBER
40	34	5	7	6	80	98	4	0471	55	2056	44 25	58 32	066	PRES.	H09413
68	28	3	12	6	80	98	4	0471	40	0654	44 02	60 53	045	PRES.	H09441
134	10	5	23	6	80	98	4	0471	67	1647	43 09	66 29	080	PRES.	H09508

SPECIES: INVERT. O.(ISOPODA) UNID

SEQ. SET	STATION LINE	NO.	DATE D	M	Y	GEAR	TYPE TOW	MESH SIZE	GEAR DEPTH (METERS)	TIME OF TOW	LATITUDE	LONGITUDE	BOTTOM DEPTH(M)	NUMBER CAUGHT	HUNTSMAN NUMBER
32	36	1	7	6	80	98	4	0471	110	0132	45 46	59 27	115	PRES.	H09405
73	28	1	12	6	80	98	4	0471	70	2055	44 50	62 01	080	PRES.	H09446
84	25	5	17	6	80	98	4	0471	219	2115	43 13	61 11	312	PRES.	H09457
99	21	6	19	6	80	98	4	0471	95	1404	43 11	62 30	100	PRES.	H09472
125	14	3	22	6	80	98	4	0471	151	1554	42 29	64 40	332	PRES.	H09499
146	6	4	25	6	80	98	4	0471	53	0444	41 37	66 28	075	COMMON	H09520
150	8	8	25	6	80	98	4	0471	151	1749	40 59	65 06	998	PRES.	H09524

Appendix 2, Table 14. Cubic meters of water strained at each station on H036 calculated from flowmeter readings and/or distance towed by net type.

NUMBER OF CUBIC METERS OF WATER STRAINED

LADY HAMMOND 36 June 2-26, 1980

6' ISAAC'S-KID

CONSECUTIVE STATION NO.	LINE	NUMBER	LATITUDE	LONGITUDE	BOTTOM DEPTH	GEAR DEPTH	M3/WS
1	37	02	46 37	60 05	120	114	15699
2	37	01	46 44	60 14	105	99	15471
3	38	01	47 01	60 05	160	154	16571
4	40	01	47 08	59 45	440	200	17557
5	38	03	46 40	59 37	95	85	15145
6	40	03	46 41	59 16	418	200	17633
7	38	04	46 27	59 20	150	145	16381
8	40	04	46 27	58 54	393	200	17595
9	38	05	46 03	58 50	70	59	15016
10	40	05	46 10	58 29	371	200	17708
11	38	06	45 46	58 25	135	129	15964
12	40	06	45 54	58 06	405	2	17443
13	40	07	45 39	57 51	423	200	17564
14	38	07	45 25	58 01	235	129	15471
15	38	08	45 13	57 45	80	74	14751
16	38	09	45 05	57 29	318	200	17708
17	40	09	45 14	57 13	455	200	17549
18	40	10	44 59	56 57	437	200	17564
19	38	10	44 39	57 03	426	200	17557
20	38	11	44 24	56 45	998	200	17746
21	37	10	44 16	57 09	998	200	NT
22	36	06	44 18	57 24	998	200	17633
23	37	09	44 33	57 24	65	59	14751
24	36	05	44 41	58 00	55	49	14637
25	37	08	45 01	58 02	85	74	14713
26	36	03	45 11	58 37	85	74	14986
27	37	06	45 26	58 36	85	80	15016
28	36	02	45 30	59 01	150	145	16381
29	37	05	45 48	59 03	206	190	17087
30	37	04	46 07	59 26	50	40	14296
31	36	01	45 46	59 27	115	110	15661
32	35	01	45 29	59 32	120	114	15737
33	34	01	45 30	59 56	145	135	16078
34	34	02	45 12	59 31	100	89	15100
35	34	03	45 04	59 18	135	124	15775
36	35	02	45 07	59 01	85	80	948
37	35	03	44 57	58 53	130	124	15888
38	34	04	44 43	58 54	240	200	17564
39	34	05	44 25	58 32	66	55	14485
40	35	05	44 18	58 01	136	124	15775
41	34	06	44 05	58 13	998	200	17670
42	33	06	44 06	58 42	84	74	14902
43	32	06	44 02	59 01	600	200	17579
44	33	05	44 21	58 59	110	105	15092
45	32	04	44 23	59 26	185	169	16457
46	32	02	44 49	60 00	225	200	17542
47	30	01	44 54	61 01	223	200	17557
48	31	02	44 46	60 29	84	74	14705
49	29	05	43 41	60 03	60	55	14523
50	28	03	44 02	60 53	45	40	14076
51	29	04	44 07	60 35	65	55	14447
52	29	02	44 29	61 05	90	85	15016
53	28	02	44 32	61 30	150	145	16116
54	27	01	44 48	61 30	90	102	14789
55	28	01	44 50	62 01	80	70	14447
56	27	02	44 33	62 05	151	139	15888
57	26	01	44 27	62 59	100	99	15024
58	25	01	44 21	62 27	222	200	17041
59	25	01	44 31	62 22	155	145	15744
60	26	02	44 16	62 01	170	164	16457
61	27	03	44 08	61 28	103	99	15236
62	26	03	43 50	61 37	47	40	14220
63	26	04	43 45	60 57	45	40	14296
64	26	05	43 21	60 32	458	200	17064
65	25	06	43 05	60 54	998	209	17155
66	25	05	43 13	61 11	312	219	17155
67	24	04	43 12	61 [illegible]	86	74	14872
68	25	04	43 31	61 30	60	55	14470
69	25	02	43 26	62 05	125	114	15357
70	24	02	43 32	62 23	144	147	15790
71	25	04	43 34	62 39	95	89	15016
72	25	05	43 [illegible]	62 28	80	74	14789
73	25	06	43 [illegible]	62 [illegible]	91	87	14561
74	25	07	43 [illegible]	62 [illegible]	95	89	14918
75	25	08	43 [illegible]	62 [illegible]	91	80	14723
76	25	09	43 [illegible]	61 40	200	[illegible]	[illegible]
77	25	10	43 [illegible]	62 [illegible]	[illegible]	[illegible]	[illegible]
78	25	11	43 [illegible]	62 [illegible]	[illegible]	[illegible]	[illegible]



Appendix 2, Table 15. Number of eggs, larvae, juveniles or adults of a particular species caught in Isaacs-Kidd nets by station on HO36 per 100,000m^3 of water strained.

A/ NUMBER CAUGHT PER 100,000 CUBIC METERS OF WATER STRAINED (B) NUMBER CAUGHT

LADY HAMMOND 36 June 2-3a, 1980

SPECIES: #LARVAE# 3 (BOTHUS SP.)

CONSECUTIVE STATION NO.	GRID	LINE	LATITUDE	LONGITUDE	6' ISAAC'S-KID (A)	(B)
150	08	08	40 59	65 06	12	2

SPECIES: #JUVENILE# 10 ATLANTIC COD (GADUS MORHUA)

CONSECUTIVE STATION NO.	GRID	LINE	LATITUDE	LONGITUDE	6' ISAAC'S-KID (A)	(B)
9	31	02	44 46	60 07	47	4
28	31	03	44 50	60 31	7	1
46	30	04	44 54	60 56	7	1
64	30	05	44 57	61 17	6	1
83	29	06	45 01	61 42	7	1
102	28	07	45 05	62 07	7	1
120	27	08	45 09	62 32	14	2
139	26	09	45 13	62 57	13	2
157	25	10	45 17	63 21	24	4
176	24	11	45 21	63 46	14	2
195	23	12	45 25	64 11	7	1
104	19	01	44 01	64 18	7	1
108	19	02	44 05	63 53	18	3
109	20	02	43 59	63 50	12	2
113	19	03	43 49	63 23	13	2
114	17	03	43 53	64 23	7	1
138	18	02	43 53	64 29	7	1

SPECIES: #LARVAE# 10 ATLANTIC COD (GADUS MORHUA)

CONSECUTIVE STATION NO.	GRID	LINE	LATITUDE	LONGITUDE	6' ISAAC'S-KID (A)	(B)
66	29	05	43 41	60 03	34	5
66	28	03	44 02	60 33	171	24
47	29	04	44 09	60 32	21	3
0	29	02	44 29	61 05	60	9
21	28	02	44 32	61 30	31	5
44	28	01	44 48	61 30	27	4
44	28	01	44 50	62 01	62	9
24	27	01	44 50	62 05	6	1
73	24	01	44 47	62 39	13	2
7	26	01	44 31	62 22	13	2
78	26	02	44 16	62 01	12	2
79	27	03	44 08	61 28	13	2
60	28	03	43 59	61 27	77	11
61	28	04	43 45	60 57	518	74
62	27	05	43 21	60 32	6	1
58	28	04	43 31	61 28	14	2
40	28	02	43 58	62 05	59	9
0	28	04	43 34	62 39	20	3
91	27	05	43 27	62 28	7	1
92	27	06	43 22	62 21	14	2
94	27	07	43 20	62 00	7	1
96	27	08	43 31	62 04	20	3
110	27	08	43 03	62 43	27	4
111	27	04	43 33	63 00	6	1
134	27	01	44 20	62 38	27	4
135	27	01	44 24	62 [illegible]	14	2
136	27	01	44 31	62 [illegible]	33	5
116	28	01	43 47	62 [illegible]	7	1
117	28	02	43 45	62 [illegible]	18	3
118	29	02	43 39	62 [illegible]	6	1
119	29	03	43 29	63 [illegible]	6	1
113	28	04	43 27	63 [illegible]	6	1
124	28	04	43 41	63 [illegible]	6	1
125	28	03	43 47	63 [illegible]	6	1
126	28	03	43 54	63 [illegible]	7	1
128	28	04	43 59	63 [illegible]	7	1
129	28	04	43 55	63 [illegible]	6	1
133	23	01	44 06	62 [illegible]	6	1

SPECIES: #JUVENILE# 11 HADDOCK (MELANOGRAMMUS AEGLEFINUS)

CONSECUTIVE STATION NO.	GRID	LINE	LATITUDE	LONGITUDE	6' ISAAC'S-KID (A)	(B)
78	26	02	44 16	62 01	6	1
97	26	02	43 56	62 [illegible]	91	14
80	26	03	43 [illegible]	62 [illegible]	7	1
81	26	03	43 [illegible]	62 [illegible]	14	2
82	26	04	43 [illegible]	62 [illegible]	7	1
100	26	05	43 [illegible]	62 [illegible]	33	5
102	26	05	44 14	62 [illegible]	7	1

106	19	01	44 01	64 18	40	6
107	18	01	43 47	64 27	20	3
108	19	02	43 43	63 53	6	1
110	19	03	43 19	63 23	39	6
111	20	03	43 15	63 00	7	1
112	19	05	42 55	62 38	64	10
113	18	04	42 57	63 30	100	16
114	17	04	42 41	63 38	6	1
116	17	03	43 04	64 00	7	1
117	18	03	43 24	64 02	46	7
118	17	02	43 29	64 33	34	5
119	16	01	43 31	64 57	33	5
121	16	02	43 10	64 37	7	1
123	15	03	42 46	64 32	7	1
128	10	07	42 11	65 29	7	1
129	11	04	42 34	65 31	20	3
130	12	05	42 49	65 29	26	4
131	13	03	43 04	65 29	13	2
132	14	01	43 14	65 29	63	9
133	11	03	43 02	66 02	116	18
134	10	05	43 09	66 29	406	60
139	09	04	42 59	66 30	6	1
142	10	06	42 37	66 01	7	1
153	23	01	44 06	62 59	12	2

SPECIES: #LARVAE# 11 HADDOCK (MELANOGRAMMUS AEGLEFINUS)

CONSECUTIVE STATION NO.	GRID	LINE	LATITUDE	LONGITUDE	6' ISAAC'S-KID (A)	(B)
56	31	02	44 46	60 29	7	1
71	28	02	44 32	61 30	6	1
76	25	01	44 21	62 27	6	1
79	27	03	44 08	61 28	20	3
80	26	03	43 50	61 27	70	10
81	27	04	43 45	60 57	28	4
87	25	02	43 56	62 05	280	40
88	24	02	43 52	62 23	63	10
90	22	04	43 34	62 39	173	26
91	23	05	43 27	62 28	122	18
92	23	06	43 22	62 21	34	5
100	21	05	43 20	62 43	233	35
101	21	04	43 33	63 00	42	7
105	21	01	44 14	63 53	55	8
106	19	01	44 01	64 18	80	12
107	18	01	43 47	64 27	13	2
108	19	02	43 43	63 53	6	1
110	19	03	43 19	63 23	39	6
111	20	03	43 15	63 00	7	1
112	19	05	42 55	62 38	64	10
113	18	04	42 57	63 30	100	16
114	17	04	42 41	63 38	6	1
116	17	03	43 04	64 00	7	1
117	18	03	43 24	64 02	46	7
118	17	02	43 29	64 33	34	5
119	16	01	43 31	64 57	33	5
121	16	02	43 10	64 37	7	1
123	15	03	42 46	64 32	7	1
128	10	07	42 11	65 29	7	1
129	11	04	42 34	65 31	20	3
130	12	05	42 49	65 29	26	4
131	13	03	43 04	65 29	13	2
132	14	01	43 14	65 29	63	9
133	11	03	43 02	66 02	116	18
134	10	05	43 09	66 29	406	60
139	09	04	42 59	66 30	6	1
142	10	06	42 37	66 01	7	1
153	23	01	44 06	62 59	12	2

SPECIES: #JUVENILE# 12 WHITE HAKE (UROPHYCIS TENUIS)

CONSECUTIVE STATION NO.	GRID	LINE	LATITUDE	LONGITUDE	6' ISAAC'S-KID (A)	(B)
80	26	03	43 50	61 27	7	1
96	22	06	43 22	62 21	7	1
113	18	04	42 57	63 30	6	1
119	16	01	43 31	64 57	7	1

SPECIES: #LARVAE# 15 CUSK (BROSME BROSME)

CONSECUTIVE STATION NO.	GRID	LINE	LATITUDE	LONGITUDE	6' ISAAC'S-KID (A)	(B)
100	21	05	43 20	62 43	7	1
111	20	03	43 15	63 00	13	2
112	19	05	42 55	62 38	13	2
113	18	04	42 57	63 30	19	3
131	13	03	43 04	65 29	7	1
142	10	06	42 37	66 01	7	1

SPECIES: #LARVAE# 16 POLLOCK (POLLACHIUS VIRENS)

CONSECUTIVE STATION NO.	GRID	LINE	LATITUDE	LONGITUDE	6' ISAAC'S-KID (A)	(B)
25	36	05	44 41	58 00	14	2

SPECIES: #LARVAE# 19 OFFSHORE HAKE (MERLUCCIUS ALBIDUS)

CONSECUTIVE STATION NO.	GRID	LINE	LATITUDE	LONGITUDE	6' ISAAC'S-KID (A)	(B)
99	21	06	43 11	62 30	13	2

SPECIES: #JUVENILE# 23 REDFISH (SEBASTES TOTAL, UNSEPARATED)

CONSECUTIVE STATION NO.	GRID	LINE	LATITUDE	LONGITUDE	6' ISAAC'S-KID (A)	(B)
98	20	04	42 55	62 29	6	1

SPECIES: #LARVAE# 30 ATLANTIC HALIBUT (HIPPOGLOSSUS HIPPOGLOSSUS)

CONSECUTIVE STATION NO.	GRID	LINE	LATITUDE	LONGITUDE	6' ISAAC'S-KID (A)	(B)
21	37	10	44 16	57 09	NT	NT

SPECIES: #JUVENILE# 36 PLEURONECTIDAE-FLASSES

CONSECUTIVE STATION NO.	GRID	LINE	LATITUDE	LONGITUDE	6' ISAAC'S-KID (A)	(B)
151	09	08	40 30	64 06	24	4

SPECIES: #LARVAE# 37 PEARLFISH (ECHIODON SP.)

CONSECUTIVE STATION NO.	GRID	LINE	LATITUDE	LONGITUDE	6' ISAAC'S-KID (A)	(B)
151	09	08	40 30	64 06	6	1

SPECIES: #JUVENILE# 40 AMERICAN PLAICE (HIPPOGLOSSOIDES PLATESSOIDES)

CONSECUTIVE STATION NO.	GRID	LINE	LATITUDE	LONGITUDE	6' ISAAC'S-KID (A)	(B)
77	26	01	44 31	62 22	6	1

SPECIES: #LARVAE# 40 AMERICAN PLAICE (HIPPOGLOSSOIDES PLATESSOIDES)

CONSECUTIVE STATION NO.	GRID	LINE	LATITUDE	LONGITUDE	6' ISAAC'S-KID (A)	(B)
24	37	09	44 33	57 24	7	1
[illegible]	36	05	44 41	58 00	61	9
[illegible]	36	02	45 30	59 01	6	1
38	34	02	45 12	59 31	33	5
56	31	02	44 46	60 29	20	3
60	29	05	43 41	60 33	165	24
63	28	03	44 02	60 53	85	12
69	29	04	44 09	61 15	7	1
70	29	02	44 29	61 35	140	21
71	28	02	44 32	61 30	6	1
72	29	01	44 48	61 38	7	1
73	28	01	44 50	62 01	228	33
74	27	02	44 33	62 05	31	5
75	24	01	44 27	62 59	73	11
76	25	01	44 21	62 27	29	5
77	26	01	44 31	62 22	70	11
79	27	03	44 08	61 28	20	3
80	26	03	43 50	61 27	127	18
81	25	04	43 45	60 57	497	71
86	25	04	43 31	61 38	48	7
87	25	02	43 56	62 05	26	4
88	24	02	43 51	62 31	6	1
90	22	04	43 34	62 39	20	3
91	22	05	43 27	62 28	14	2
92	22	06	43 22	62 21	7	1
94	21	03	43 20	62 00	7	1
96	21	08	43 01	62 04	7	1
100	21	05	43 20	62 43	20	3
103	21	02	44 02	63 31	12	2
104	22	01	44 20	63 38	14	2
105	21	01	44 14	63 52	35	5
106	19	01	44 01	64 18	173	26
107	18	01	43 47	64 27	7	1
108	19	02	43 43	63 53	18	3
109	20	02	43 39	63 30	31	5
110	19	03	43 19	63 23	13	2
112	19	05	42 55	62 58	13	2
113	18	04	42 57	63 30	6	1
115	16	03	42 47	64 05	32	4
131	16	02	43 10	64 37	7	1
132	14	01	43 14	65 29	42	6
133	11	03	43 02	66 02	84	13
134	10	05	43 09	66 29	41	6
147	09	07	41 50	66 00	13	2
153	09	01	44 06	62 59	6	1

SPECIES: #LARVAE# 41 WITCH FLOUNDER (GLYPTOCEPHALUS CYNOGLOSSUS)

CONSECUTIVE STATION NO.	GRID	LINE	LATITUDE	LONGITUDE	6' ISAAC'S-KID (A)	(B)
34	34	01	45 30	59 56	6	1
40	34	05	44 25	58 31	7	1
74	28	01	44 48	61 38	7	1
87	25	02	43 56	62 05	7	1
91	22	05	43 27	62 28	61	9
92	22	06	43 22	62 21	48	7
99	21	06	43 11	62 30	7	1
100	21	05	43 20	62 43	67	10
107	18	01	43 47	64 27	7	1
108	19	02	43 43	63 53	6	1
111	20	03	43 15	63 00	33	5
113	18	04	42 57	63 30	106	17
129	15	01	42 46	64 11	7	1
131	13	03	43 04	65 36	7	1
142	10	06	42 37	66 01	7	1

SPECIES: *JUVENILE* 42 YELLOWTAIL FLOUNDER (LIMANDA FERRUGINEA)

CONSECUTIVE STATION NO.	GRID	LINE	LATITUDE	LONGITUDE	6' ISAAC'S-KID (A)	(B)
145	37	08	41 53	66 28	7	1
146	36	14	41 37	66 28	[illegible]	[illegible]

SPECIES: *LARVAE* 42 YELLOWTAIL FLOUNDER (LIMANDA FERRUGINEA)

CONSECUTIVE STATION NO.	GRID	LINE	LATITUDE	LONGITUDE	6' ISAAC'S-KID (A)	(B)
25	26	15	44 41	58 00	14	2
28	27	05	43 41	60 03	7	1
[illegible]	28	01	44 50	62 01	7	1
[illegible]	27	04	43 45	60 57	7	1
106	19	01	44 01	64 18	7	1
108	19	02	43 43	63 53	6	1
113	18	04	42 57	63 30	6	1
[illegible]	15	03	42 46	64 32	7	1
[illegible]	14	01	43 14	65 29	21	3
[illegible]	10	05	43 09	66 29	27	4
134	09	05	42 43	66 26	13	1
141	07	08	41 53	66 28	137	29
145	06	14	41 37	66 28	34	5
146						

SPECIES: *LARVAE* 49 (PLEURONECTIDAE)

CONSECUTIVE STATION NO.	GRID	LINE	LATITUDE	LONGITUDE	6' ISAAC'S-KID (A)	(B)
68	28	03	44 02	60 53	7	1
70	27	02	44 29	61 35	7	1
73	28	01	44 50	62 01	7	1
80	24	03	43 50	61 27	7	1
87	25	02	43 56	62 05	7	1
131	13	03	43 04	65 29	7	1
132	14	01	43 14	65 29	7	1

SPECIES: *JUVENILE* 50 ATLANTIC WOLFFISH (ANARHICHAS LUPUS)

CONSECUTIVE STATION NO.	GRID	LINE	LATITUDE	LONGITUDE	6' ISAAC'S-KID (A)	(B)
13	40	07	45 39	57 51	11	2
14	38	07	45 25	58 01	6	1
[illegible]	38	08	45 13	57 45	7	1
[illegible]	40	10	44 59	56 57	6	1
[illegible]	36	03	45 11	58 37	13	2
[illegible]	37	06	45 26	58 36	27	4
[illegible]	37	04	46 07	59 26	7	1
[illegible]	35	01	45 29	59 32	6	1
34	34	01	45 30	59 56	12	2
37	33	02	45 07	59 01	211	2
38	35	03	44 57	58 53	6	1
40	34	05	44 25	58 32	7	1
45	32	06	44 02	59 01	6	1
46	33	05	44 21	58 59	7	1

SPECIES: *LARVAE* 50 ATLANTIC WOLFFISH (ANARHICHAS LUPUS)

CONSECUTIVE STATION NO.	GRID	LINE	LATITUDE	LONGITUDE	6' ISAAC'S-KID (A)	(B)
10	40	05	46 10	58 29	6	1
14	38	07	45 25	58 01	6	1
41	35	05	44 18	58 01	6	1

SPECIES: *LARVAE* 60 ATLANTIC HERRING (CLUPEA HARENGUS HARENGUS)

CONSECUTIVE STATION NO.	GRID	LINE	LATITUDE	LONGITUDE	6' ISAAC'S-KID (A)	(B)
[illegible]	38	03	46 40	59 37	7	1
[illegible]	38	04	46 27	59 20	6	1
34	34	01	45 30	59 56	6	1
76	27	02	44 29	61 35	7	1

SPECIES: *JUVENILE* 64 CAPELIN (MALLOTUS VILLOSUS)

CONSECUTIVE STATION NO.	GRID	LINE	LATITUDE	LONGITUDE	6' ISAAC'S-KID (A)	(B)
16	38	09	45 05	57 29	6	1

SPECIES: *JUVENILE* 90 FISH (UNIDENTIFIED LARVAE)

CONSECUTIVE STATION NO.	GRID	LINE	LATITUDE	LONGITUDE	6' ISAAC'S-KID (A)	(B)
16	38	09	45 05	57 29	6	1
152	11	06	41 27	64 22	6	1

SPECIES: *LARVAE* 90 FISH (UNIDENTIFIED LARVAE)

CONSECUTIVE STATION NO.	GRID	LINE	LATITUDE	LONGITUDE	6' ISAAC'S-KID (A)	(B)
3	38	01	47 01	60 35	5	1
4	40	01	47 08	59 45	28	5
10	40	05	46 10	58 29	9	1
[illegible]	40	[illegible]	45 54	[illegible]	14	[illegible]
[illegible]	[illegible]	[illegible]	45 25	[illegible]	[illegible]	[illegible]
[illegible]	[illegible]	[illegible]	45 14	[illegible]	11	[illegible]
[illegible]	40	[illegible]	44 59	[illegible]	9	[illegible]
[illegible]	[illegible]	[illegible]	44 27	[illegible]	21	[illegible]
[illegible]	[illegible]	[illegible]	44 35	[illegible]	24	[illegible]
[illegible]	36	[illegible]	44 41	58 00	7	[illegible]

70	10	01	44 29	61 [illegible]	47	7
71	28	02	44 32	61 30	37	8
72	29	01	44 48	61 39	61	9
73	28	02	44 50	62 01	21	3
74	28	02	44 38	62 05	28	4
75	26	01	44 27	62 39	48	6
76	25	01	44 21	62 37	65	11
77	26	03	44 31	62 01	13	2
78	26	01	44 16	62 01	14	2
79	27	03	44 08	61 28	33	5
80	26	03	43 50	61 17	14	2
81	25	04	43 45	60 57	21	3
82	24	06	43 05	60 54	13	2
84	25	05	43 13	61 11	4	1
87	25	02	43 36	62 05	53	8
91	23	05	43 27	62 28	7	1
92	23	06	43 25	62 22	7	1
98	20	04	43 35	62 18	13	2
100	21	05	43 20	62 43	29	4
101	21	04	43 33	62 00	13	2
103	21	02	44 02	62 31	13	2
104	22	01	44 20	63 38	7	1
106	19	01	44 01	64 18	27	4
108	19	05	43 43	63 33	20	5
109	20	02	43 39	63 38	6	1
112	19	05	43 55	63 38	6	1
113	18	04	43 57	63 30	19	3
117	18	03	43 24	64 02	7	1
123	16	03	43 46	64 12	26	4
124	16	04	43 29	64 16	12	2
130	15	05	43 49	65 29	26	4
131	15	03	43 04	65 29	7	1
132	14	01	43 14	65 29	7	1
134	10	05	43 09	66 29	14	2
136	13	02	43 55	66 29	82	12
138	10	04	43 26	66 51	6	1
139	09	04	43 59	66 56	6	1
142	10	06	43 37	66 01	7	1
146	06	04	41 37	66 28	7	1
148	07	09	41 23	66 00	6	1
151	09	08	40 30	64 06	571	97
155	11	06	41 29	64 22	12	2
153	23	01	44 06	62 59	6	1

SPECIES: #JUVENILE# 134 BENOIT'S LANTERNFISH (HYGOPHUM BENOITI)

CONSECUTIVE STATION NO.	GRID	LINE	LATITUDE	LONGITUDE	6' ISAAC'S-KID (A)	(B)
151	09	08	40 30	64 06	6	1

SPECIES: #ADULT 150 LANTERNFISH (MYCTOPHIDAE)

CONSECUTIVE STATION NO.	GRID	LINE	LATITUDE	LONGITUDE	6' ISAAC'S-KID (A)	(B)
21	37	10	44 16	57 09	NT	NT
24	37	09	44 33	57 24	14	2
85	24	04	43 12	61 27	7	1
127	09	07	41 51	65 32	421	104
129	10	07	42 11	65 29	78	12
151	09	08	40 30	64 06	165	28
155	11	06	41 29	64 22	40	7

SPECIES: #JUVENILE# 150 LANTERNFISH (MYCTOPHIDAE)

CONSECUTIVE STATION NO.	GRID	LINE	LATITUDE	LONGITUDE	6' ISAAC'S-KID (A)	(B)
21	37	10	44 16	57 09	NT	NT
22	38	08	44 18	57 24	244	43
24	37	09	44 33	57 24	81	12
25	36	05	44 41	58 00	7	1
42	34	06	44 05	58 13	804	142
66	19	08	43 41	60 03	227	33
130	15	05	43 49	65 29	7	1
153	23	01	44 06	62 59	13	2

SPECIES: #LARVAE# 156 LANTERNFISH (MYCTOPHIDAE)

CONSECUTIVE STATION NO.	GRID	LINE	LATITUDE	LONGITUDE	6' ISAAC'S-KID (A)	(B)
96	22	08	43 01	62 04	13	2
98	20	04	43 35	62 18	29	5
111	20	03	43 18	63 00	7	1
113	18	04	43 57	63 30	6	1
114	17	04	43 41	63 38	6	1
124	16	04	43 29	64 16	18	3
142	10	06	42 37	66 01	13	2
149	06	06	42 08	66 32	6	1
150	08	08	40 59	65 06	13	2
151	09	08	40 30	64 06	12	2

SPECIES: #JUVENILE# 102 LONGTOOTH ANGLEMOUTH (SYNCOMUS ELONGATUS)

CONSECUTIVE STATION NO.	SQUID	LINE	LATITUDE	LONGITUDE	δ' ISAAC'S-KID (A)	(B)
151	09	08	40 30	64 06	0	1

SPECIES: #ADULT 127 GLACIER LANTERNFISH (BENTHOSEMA GLACIALE)

CONSECUTIVE STATION NO.	SQUID	LINE	LATITUDE	LONGITUDE	δ' ISAAC'S-KID (A)	(B)
21	37	10	44 16	57 39	NT	NT

SPECIES: #JUVENILE# 127 GLACIER LANTERNFISH (BENTHOSEMA GLACIALE)

CONSECUTIVE STATION NO.	SQUID	LINE	LATITUDE	LONGITUDE	δ' ISAAC'S-KID (A)	(B)
21	37	10	44 16	57 39	NT	NT
73	36	06	44 18	57 24	34	0

SPECIES: #LARVAE# 127 GLACIER LANTERNFISH (BENTHOSEMA GLACIALE)

CONSECUTIVE STATION NO.	SQUID	LINE	LATITUDE	LONGITUDE	δ' ISAAC'S-KID (A)	(B)
94	23	03	43 20	62 00	7	1
97	21	07	43 53	62 16	0	1
124	15	04	42 39	64 16	0	1

SPECIES: #ADULT 128 MULLER'S PEARLSIDES (MAUROLICUS MUELLERI)

CONSECUTIVE STATION NO.	SQUID	LINE	LATITUDE	LONGITUDE	δ' ISAAC'S-KID (A)	(B)
151	09	08	40 30	64 06	0	1

SPECIES: #JUVENILE# 128 MULLER'S PEARLSIDES (MAUROLICUS MUELLERI)

CONSECUTIVE STATION NO.	SQUID	LINE	LATITUDE	LONGITUDE	δ' ISAAC'S-KID (A)	(B)
94	25	05	43 13	61 11	0	1

SPECIES: #LARVAE# 160 ATLANTIC ARGENTINE (ARGENTINA SILUS)

CONSECUTIVE STATION NO.	SQUID	LINE	LATITUDE	LONGITUDE	δ' ISAAC'S-KID (A)	(B)
144	28	06	42 18	66 31	5	1

SPECIES: #ADULT 163 HORNED LANTERNFISH (CERATOSCOPELUS MADERENSIS)

CONSECUTIVE STATION NO.	SQUID	LINE	LATITUDE	LONGITUDE	δ' ISAAC'S-KID (A)	(B)
151	09	08	40 30	64 06	4	1

SPECIES: #LARVAE# 163 HORNED LANTERNFISH (CERATOSCOPELUS MADERENSIS)

CONSECUTIVE STATION NO.	SQUID	LINE	LATITUDE	LONGITUDE	δ' ISAAC'S-KID (A)	(B)
150	08	08	40 59	63 06	74	13
151	09	08	40 30	64 06	1667	293

SPECIES: #JUVENILE# 179 METALLIC LANTERNFISH (HYCTOPHUM AFFINE)

CONSECUTIVE STATION NO.	SQUID	LINE	LATITUDE	LONGITUDE	δ' ISAAC'S-KID (A)	(B)
151	09	08	40 30	64 06	5	1

SPECIES: #ADULT 180 SPOTTED LANTERNFISH (HYCTOPHUM PUNCTATUM)

CONSECUTIVE STATION NO.	SQUID	LINE	LATITUDE	LONGITUDE	δ' ISAAC'S-KID (A)	(B)
94	23	05	43 13	61 11	32	0

SPECIES: #ADULT 193 (NOTOSCOPELUS RESPLENDENS)

CONSECUTIVE STATION NO.	SQUID	LINE	LATITUDE	LONGITUDE	δ' ISAAC'S-KID (A)	(B)
151	09	08	40 30	64 06	12	2

SPECIES: #LARVAE# 196 LEFTEYE FLOUNDER (BOTHIDAE UNIDENTIFIED)

CONSECUTIVE STATION NO.	SQUID	LINE	LATITUDE	LONGITUDE	δ' ISAAC'S-KID (A)	(B)
151	09	08	40 30	64 06	6	1

SPECIES: #ADULT 228 (LEPIDOPHANES GUENTHERI)

CONSECUTIVE STATION NO.	SQUID	LINE	LATITUDE	LONGITUDE	δ' ISAAC'S-KID (A)	(B)
151	09	08	40 30	64 06	12	2

SPECIES: #LARVAE# 231 COBS (GADIDAE F.)

CONSECUTIVE STATION NO.	SQUID	LINE	LATITUDE	LONGITUDE	δ' ISAAC'S-KID (A)	(B)
136	19	01	44 31	64 18	13	5

SPECIES: #JUVENILE# 297 SVETOVIDOVIA SP.)

CONSECUTIVE STATION NO.	SQUID	LINE	LATITUDE	LONGITUDE	δ' ISAAC'S-KID (A)	(B)
55	27	05	43 11	60 35	0	1
150	08	08	40 59	63 06	74	13
151	09	08	40 30	64 06	1667	293

SPECIES: #JUVENILE# 299 O. SCORPAENIFORMES)

CONSECUTIVE STATION NO.	SQUID	LINE	LATITUDE	LONGITUDE	δ' ISAAC'S-KID (A)	(B)
14	38	17	45 28	58 01	0	1

SPECIES: #LARVAE# 300 LONGHORN SCULPIN (MYOXOCEPHALUS OCTODECEMSPINOSUS)

CONSECUTIVE STATION NO.	GRID	LINE	LATITUDE	LONGITUDE	6' ISAAC'S-KID (A)	(B)
[illegible]	34	[illegible]	44 41	58 02	30	3
42	34	[illegible]	44 [illegible]	59 [illegible]	[illegible]	1
[illegible]	31	[illegible]	44 46	60 [illegible]	7	1
[illegible]	29	01	44 48	61 30	7	1

SPECIES: #LARVAE# 301 SHORTHORN SCULPIN (MYOXOCEPHALUS SCORPIUS)

CONSECUTIVE STATION NO.	GRID	LINE	LATITUDE	LONGITUDE	6' ISAAC'S-KID (A)	(B)
9	38	05	46 03	58 50	7	1

SPECIES: #JUVENILE# 310 SEA RAVEN (HEMITRIPTERUS AMERICANUS)

CONSECUTIVE STATION NO.	GRID	LINE	LATITUDE	LONGITUDE	6' ISAAC'S-KID (A)	(B)
72	29	01	44 48	61 30	7	1

SPECIES: #JUVENILE# 324 (MONOLENE ANTILLARUM)

CONSECUTIVE STATION NO.	GRID	LINE	LATITUDE	LONGITUDE	6' ISAAC'S-KID (A)	(B)
84	25	05	43 13	61 11	6	1

SPECIES: #LARVAE# 324 (MONOLENE ANTILLARUM)

CONSECUTIVE STATION NO.	GRID	LINE	LATITUDE	LONGITUDE	6' ISAAC'S-KID (A)	(B)
151	09	08	40 30	64 06	6	1

SPECIES: #LARVAE# 325 (ENGYOPHRYAS SENTA)

CONSECUTIVE STATION NO.	GRID	LINE	LATITUDE	LONGITUDE	6' ISAAC'S-KID (A)	(B)
152	11	06	41 29	64 22	6	1

SPECIES: #JUVENILE# 326 F. (SPARIDAE SP.)

CONSECUTIVE STATION NO.	GRID	LINE	LATITUDE	LONGITUDE	6' ISAAC'S-KID (A)	(B)
153	23	01	44 06	62 59	6	1

SPECIES: #ADULT 327 (MYCTOPHUM ASPERUM)

CONSECUTIVE STATION NO.	GRID	LINE	LATITUDE	LONGITUDE	6' ISAAC'S-KID (A)	(B)
151	09	08	40 30	64 06	6	1

SPECIES: #JUVENILE# 340 ALLIGATORFISH (ASPIDOPHOROIDES MONOPTERYGIUS)

CONSECUTIVE STATION NO.	GRID	LINE	LATITUDE	LONGITUDE	6' ISAAC'S-KID (A)	(B)
68	28	03	44 02	60 53	7	1
69	29	04	44 09	60 [illegible]	7	1
87	[illegible]	02	43 56	62 05	7	1
104	[illegible]	01	44 20	63 38	7	1
136	13	02	43 55	66 29	34	5
137	13	01	44 10	66 32	24	4

SPECIES: #LARVAE# 340 ALLIGATORFISH (ASPIDOPHOROIDES MONOPTERYGIUS)

CONSECUTIVE STATION NO.	GRID	LINE	LATITUDE	LONGITUDE	6' ISAAC'S-KID (A)	(B)
40	34	05	44 [illegible]	58 32	21	3
72	[illegible]	01	44 50	62 01	28	4
78	[illegible]	02	44 16	62 01	6	1
104	[illegible]	01	44 01	63 18	7	1
136	13	02	43 55	66 29	7	1
137	13	01	44 10	66 32	6	1

SPECIES: #LARVAE# 350 ATLANTIC SEA POACHER (AGONUS DECAGONUS)

CONSECUTIVE STATION NO.	GRID	LINE	LATITUDE	LONGITUDE	6' ISAAC'S-KID (A)	(B)
39	34	04	44 43	58 54	6	1

SPECIES: #JUVENILE# 400 MONKFISH (LOPHIUS AMERICANUS)

CONSECUTIVE STATION NO.	GRID	LINE	LATITUDE	LONGITUDE	6' ISAAC'S-KID (A)	(B)
81	27	04	43 45	60 57	7	1
119	16	01	43 31	64 57	7	1
120	16	01	43 11	64 57	6	1
133	11	03	43 02	66 02	6	1

SPECIES: #LARVAE# 400 MONKFISH (LOPHIUS AMERICANUS)

CONSECUTIVE STATION NO.	GRID	LINE	LATITUDE	LONGITUDE	6' ISAAC'S-KID (A)	(B)
[illegible]	[illegible]	08	43 01	62 04	7	1
98	30	04	42 [illegible]	61 29	6	1

SPECIES: *LARVAE* 500 SEASNAIL LIPARIS UNID.

CONSECUTIVE STATION NO.	GRID	LINE	LATITUDE	LONGITUDE	6' ISAAC'S-KID (A)	(B)
24	37	09	44 33	57 24	[illegible]	[illegible]
25	36	05	44 41	58 00	14	[illegible]
28	37	05	43 41	60 03	[illegible]	[illegible]
73	38	01	44 50	62 01	14	[illegible]
86	38	04	43 51	61 30	14	[illegible]
104	38	01	44 20	63 38	14	[illegible]
116	37	03	43 04	64 00	[illegible]	[illegible]
128	14	01	43 14	65 29	98	14
133	11	03	43 02	66 02	244	38
134	10	05	43 09	66 29	426	63
136	13	02	43 55	66 29	89	13
146	06	04	41 37	66 28	7	1
147	08	07	41 50	66 00	27	4

SPECIES: *LARVAE* 501 LUMPFISH (CYCLOPTERUS LUMPUS)

CONSECUTIVE STATION NO.	GRID	LINE	LATITUDE	LONGITUDE	6' ISAAC'S-KID (A)	(B)
73	28	01	44 50	62 01	7	1

SPECIES: *LARVAE* 600 AMERICAN EEL (ANGUILLA ROSTRATA)

CONSECUTIVE STATION NO.	GRID	LINE	LATITUDE	LONGITUDE	6' ISAAC'S-KID (A)	(B)
13	40	07	45 39	57 51	6	1
24	37	09	44 33	57 24	7	1
151	09	08	40 30	64 06	6	1

SPECIES: *ADULT* 604 SLENDER SNIPE EEL (NEMICHTHYS SCOLOPACEUS)

CONSECUTIVE STATION NO.	GRID	LINE	LATITUDE	LONGITUDE	6' ISAAC'S-KID (A)	(B)
42	34	06	44 05	58 13	6	1
127	09	07	41 51	65 32	6	1

SPECIES: *JUVENILE* 611 SAND LANCES UNIDENTIFIED (AMMODYTES)

CONSECUTIVE STATION NO.	GRID	LINE	LATITUDE	LONGITUDE	6' ISAAC'S-KID (A)	(B)
11	38	06	45 46	58 25	25	4
12	40	06	45 54	58 06	11	2
14	38	07	45 25	58 01	6	1
19	38	10	44 39	57 03	6	1
21	37	10	44 16	57 09	6	1
23	36	06	44 18	57 24	NT	NT
24	37	09	44 33	57 24	51	9
28	37	06	45 26	58 36	27	4
29	36	02	45 30	59 01	47	7
30	37	05	45 48	59 03	24	4
32	36	01	45 46	59 27	6	1
33	35	01	45 29	59 32	51	8
34	34	01	45 30	59 56	57	9
35	34	02	45 12	59 31	6	1
36	34	03	45 04	59 18	26	4
37	35	02	45 07	59 01	6	1
41	35	05	44 18	58 01	211	2
42	34	06	44 05	58 13	19	3
44	33	06	44 06	58 42	17	3
45	32	06	44 02	59 01	13	2
46	33	05	44 21	58 59	23	4
50	32	02	44 49	60 00	13	2
52	30	01	44 54	61 01	29	5
56	31	02	44 46	60 29	57	10
58	29	02	43 41	60 03	2353	346
60	29	02	44 29	61 05	413	60
61	28	02	44 32	61 30	360	54
62	29	01	44 48	61 30	43	7
63	29	02	44 33	62 05	101	15
64	28	01	44 27	62 29	28	4
66	28	01	44 21	62 27	153	23
67	28	01	44 31	62 22	282	48
68	28	02	44 16	62 01	672	109
69	28	03	44 08	61 28	176	29
70	28	04	43 45	60 57	39	6
71	27	05	43 27	62 28	21	3
102	27	02	44 02	62 31	7	1
109	25	02	43 39	63 30	156	25
110	19	03	43 19	63 23	25	4
111	16	02	43 10	64 37	13	2
112	10	07	42 11	65 29	7	1
153	23	01	44 06	62 59	7	1

SPECIES: *LARVAE* 611 SAND LANCES UNIDENTIFIED (AMMODYTES)

CONSECUTIVE STATION NO.	GRID	LINE	LATITUDE	LONGITUDE	6' ISAAC'S-KID (A)	(B)
2	37	01	46 44	60 14	6	1
3	38	01	47 01	60 05	6	1
4	40	01	47 08	59 45	8	1
5	38	02	46 40	59 37	8	1
6	40	03	46 41	59 16	11	2
7	40	04	46 27	59 04	11	2
8	40	04	45 56	59 04	11	2
9	40	08	45 39	58 51	129	23
10	40	07	45 25	58 01	223	40
14	38	07	45 25	58 01	595	92

13	38	08	45 13	57 45	1037	153	
14	38	09	45 02	57 29	384	68	
17	42	09	45 14	57 12	155	56	
18	40	10	44 58	56 57	17	3	
19	38	10	44 39	57 03	85	16	
20	38	11	44 24	56 45	11	3	
21	37	10	44 14	57 09	MT	MT	
23	36	06	44 18	57 24	0	1	
24	37	09	44 32	57 24	170	25	
25	39	05	44 41	58 05	748	109	
26	37	08	45 01	58 03	564	82	
27	36	03	45 11	58 37	267	35	
28	37	06	45 26	58 36	2797	414	
29	36	02	45 30	59 01	1926	280	
30	37	05	45 48	59 03	178	29	
31	37	04	46 07	59 26	70	10	
32	36	01	45 46	59 27	549	84	
33	35	01	45 29	59 22	972	133	
34	34	01	45 30	59 56	411	44	
35	34	02	45 12	59 31	967	146	
36	34	03	45 04	59 18	552	87	
37	35	02	45 07	59 01	1002	95	
38	35	02	44 57	58 53	248	39	
39	34	04	44 43	58 54	541	73	
40	34	05	44 25	58 32	746	108	
41	35	05	44 18	58 01	38	6	
42	34	06	44 05	58 13	6	1	
44	33	06	44 06	58 42	13	2	
45	33	06	44 02	59 01	34	6	
50	33	02	44 49	60 00	371	65	
53	30	01	44 54	61 01	962	167	
54	31	02	44 46	60 29	2958	435	
66	29	05	43 41	60 03	978	142	
68	28	03	44 02	60 33	78	11	
69	29	04	44 09	60 25	21	3	
70	29	05	44 29	61 09	1731	246	
71	28	02	44 32	61 30	188	27	
72	29	01	44 48	61 39	270	40	
73	28	01	44 50	62 01	152	22	
74	27	02	44 33	62 05	1547	249	
75	24	01	44 27	62 39	1305	196	
76	25	01	44 21	62 27	358	61	
77	26	01	44 31	62 22	1194	188	
78	26	02	44 16	62 01	97	14	
79	25	03	44 08	61 28	46	5	
81	27	04	43 45	60 57	49	7	
100	21	05	43 20	62 43	7	1	
101	21	04	43 33	63 00	6	1	
103	21	02	44 02	63 31	350	56	
104	22	01	44 20	63 38	75	11	
105	21	01	44 14	63 52	48	7	
108	19	02	43 43	63 53	6	1	
109	20	02	43 39	63 39	92	15	
110	19	03	43 19	63 23	39	6	
113	18	04	42 57	63 30	6	1	
116	17	03	43 04	64 00	7	1	

SPECIES: #JUVENILE# 622 SHAKEBLENNY (LUMPENUS LUMPRETAEFORMIS)

CONSECUTIVE STATION NO.	GRID	LINE	LATITUDE	LONGITUDE	6'	ISAAC'S-KID (A)	ISAAC'S-KID (B)
8	40	04	46 27	58 54		11	2
13	40	07	45 39	57 51		17	3
14	38	07	45 25	58 01		13	2
18	40	10	44 59	56 57		17	3
19	38	10	44 39	57 03		6	1
24	37	09	44 33	57 24		7	1
5	36	05	44 41	58 00		14	2
28	37	06	45 26	58 36		13	2
29	36	02	45 30	59 01		6	1
31	37	04	46 07	59 26		49	7
32	36	01	45 46	59 27		45	7
34	34	01	45 30	59 56		6	1
36	34	03	45 04	59 18		6	1
37	35	02	45 07	59 01		105	1

SPECIES: #LARVAE# 622 SHAKEBLENNY (LUMPENUS LUMPRETAEFORMIS)

CONSECUTIVE STATION NO.	GRID	LINE	LATITUDE	LONGITUDE	6'	ISAAC'S-KID (A)	ISAAC'S-KID (B)
4	40	01	47 08	59 45		6	1
5	38	03	46 40	59 37		7	1
6	40	03	46 41	59 16		6	1
30	37	05	45 48	59 03		6	1
37	35	02	45 07	59 01		105	1
39	34	04	44 43	58 54		6	1

SPECIES: #JUVENILE# 623 DAUBED SHANNY (LUMPENUS MACULATUS)

CONSECUTIVE STATION NO.	GRID	LINE	LATITUDE	LONGITUDE	6'	ISAAC'S-KID (A)	ISAAC'S-KID (B)
32	36	01	45 46	59 27		6	1

SPECIES: #LARVAE# 624 ARCTIC SHANNY (STICHAEUS PUNCTATUS)

CONSECUTIVE STATION NO.	GRID	LINE	LATITUDE	LONGITUDE	6' ISAAC'S-KID (A)	(B)
[illegible]	[illegible]	[illegible]	46 37	63 38	6	1
[illegible]	[illegible]	[illegible]	[illegible]	[illegible]	6	1
[illegible]	[illegible]	[illegible]	[illegible]	[illegible]	6	1
[illegible]	[illegible]	[illegible]	[illegible]	[illegible]	7	1
[illegible]	[illegible]	[illegible]	[illegible]	[illegible]	6	1

SPECIES: #LARVAE# 629 RADIATED SHANNY (ULVARIA SUBBIFURCATA)

CONSECUTIVE STATION NO.	GRID	LINE	LATITUDE	LONGITUDE	6' ISAAC'S-KID (A)	(B)
[illegible]	[illegible]	[illegible]	44 [illegible]	[illegible]	7	1
[illegible]	[illegible]	[illegible]	[illegible]	[illegible]	6	1
[illegible]	[illegible]	[illegible]	[illegible]	[illegible]	7	1
[illegible]	[illegible]	[illegible]	[illegible]	[illegible]	14	1
[illegible]	[illegible]	[illegible]	[illegible]	[illegible]	47	1
[illegible]	[illegible]	[illegible]	[illegible]	[illegible]	14	1
[illegible]	[illegible]	[illegible]	[illegible]	[illegible]	7	1
[illegible]	[illegible]	[illegible]	[illegible]	[illegible]	7	1
[illegible]	[illegible]	[illegible]	[illegible]	[illegible]	34	1
[illegible]	[illegible]	[illegible]	[illegible]	[illegible]	34	1
[illegible]	[illegible]	[illegible]	[illegible]	[illegible]	6	1

SPECIES: #JUVENILE# 630 GRYMOUTH (CRYPTACANTHODES MACULATUS)

CONSECUTIVE STATION NO.	GRID	LINE	LATITUDE	LONGITUDE	6' ISAAC'S-KID (A)	(B)
13	40	07	45 39	57 31	6	1
14	39	07	45 30	59 01	6	1
30	32	12	44 49	60 30	6	1

SPECIES: #LARVAE# 634 UNIDENTIFIED EELS (ANGUILLOIDEI S.O.)

CONSECUTIVE STATION NO.	GRID	LINE	LATITUDE	LONGITUDE	6' ISAAC'S-KID (A)	(B)
31	32	04	43 45	60 32	7	1
[illegible]	[illegible]	[illegible]	[illegible]	[illegible]	6	1
[illegible]	[illegible]	[illegible]	43 35	60 34	6	1
[illegible]	[illegible]	[illegible]	[illegible]	[illegible]	7	1
[illegible]	[illegible]	[illegible]	43 32	61 27	7	1
[illegible]	[illegible]	[illegible]	[illegible]	[illegible]	7	1
[illegible]	[illegible]	[illegible]	[illegible]	[illegible]	13	1
[illegible]	[illegible]	[illegible]	[illegible]	[illegible]	6	1
[illegible]	[illegible]	[illegible]	[illegible]	[illegible]	7	1
[illegible]	[illegible]	[illegible]	[illegible]	[illegible]	13	1
[illegible]	[illegible]	[illegible]	[illegible]	[illegible]	26	4

SPECIES: #JUVENILE# 645 SHANNY UNIDENTIFIED (LUMPENIDAE)

CONSECUTIVE STATION NO.	GRID	LINE	LATITUDE	LONGITUDE	6' ISAAC'S-KID (A)	(B)
32	36	01	45 46	59 27	13	1

SPECIES: #LARVAE# 648 SHANNY UNIDENTIFIED (LUMPENIDAE)

CONSECUTIVE STATION NO.	GRID	LINE	LATITUDE	LONGITUDE	6' ISAAC'S-KID (A)	(B)
[illegible]	[illegible]	[illegible]	[illegible]	[illegible]	[illegible]	[illegible]
[illegible]	[illegible]	[illegible]	[illegible]	[illegible]	[illegible]	[illegible]
28	33	03	44 57	58 33	6	1

SPECIES: #JUVENILE# 650 SUBORDER (PERCOIDEI)

CONSECUTIVE STATION NO.	GRID	LINE	LATITUDE	LONGITUDE	6' ISAAC'S-KID (A)	(B)
180	38	38	40 59	63 06	6	1

SPECIES: #ADULT 676 BULL PIPEFISH (SYNGNATHUS SPRINGERI)

CONSECUTIVE STATION NO.	GRID	LINE	LATITUDE	LONGITUDE	6' ISAAC'S-KID (A)	(B)
158	19	37	42 11	62 29	7	1

SPECIES: #JUVENILE# 680 (SUBORDER STOMIATOIDEI)

CONSECUTIVE STATION NO.	GRID	LINE	LATITUDE	LONGITUDE	6' ISAAC'S-KID (A)	(B)
180	41	38	41 39	64 02	13	1

SPECIES: #LARVAE# 680 (LOBOTES SURINAMENSIS)

CONSECUTIVE STATION NO.	GRID	LINE	LATITUDE	LONGITUDE	6' ISAAC'S-KID (A)	(B)
151	09	08	40 30	64 06	6	1

SPECIES: #JUVENILE# 681 (SCOPELARCHUS ANALIS)

CONSECUTIVE STATION NO.	GRID	LINE	LATITUDE	LONGITUDE	6' ISAAC'S-KID (A)	(B)
151	09	08	40 30	64 06	6	1

SPECIES: #ADULT 690 (BREVOORTIA SP.)

CONSECUTIVE STATION NO.	GRID	LINE	LATITUDE	LONGITUDE	6' ISAAC'S-KID (A)	(B)
152	11	06	41 29	64 22	6	1

SPECIES: #ADULT 700 ATLANTIC SILVER HATCHETFISH (ARGYROPELECUS ACULEATUS)

CONSECUTIVE STATION NO.	GRID	LINE	LATITUDE	LONGITUDE	6' ISAAC'S-KID (A)	(B)
127	09	07	41 51	63 32	6	1
151	09	08	40 30	64 06	12	2
152	11	06	41 29	64 22	12	2

SPECIES: #JUVENILE# 701 BUTTERFISH (PEPRILUS TRIACANTHUS)

CONSECUTIVE STATION NO.	GRID	LINE	LATITUDE	LONGITUDE	6' ISAAC'S-KID (A)	(B)
98	[illegible]	04	43 31	61 39	7	1
94	[illegible]	03	43 20	62 00	7	1
100	[illegible]	05	42 [illegible]	62 43	7	1
131	[illegible]	07	42 [illegible]	64 27	7	1
130	[illegible]	07	42 [illegible]	65 [illegible]	7	1
143	[illegible]	06	41 [illegible]	66 04	18	3
145	[illegible]	08	41 [illegible]	66 [illegible]	7	1
146	06	04	41 37	66 28	7	1

SPECIES: #LARVAE# 712 WHITE BARRACUDINA (NOTOLEPIS RISSOI KROYERI)

CONSECUTIVE STATION NO.	GRID	LINE	LATITUDE	LONGITUDE	6' ISAAC'S-KID (A)	(B)
149	06	06	41 08	63 57	11	2
150	08	08	40 59	63 06	53	9
151	09	08	40 30	64 06	71	12
152	11	06	41 29	64 22	6	1

SPECIES: #LARVAE# 750 CARDINALFISH (HOWELLA SHERBORNI)

CONSECUTIVE STATION NO.	GRID	LINE	LATITUDE	LONGITUDE	6' ISAAC'S-KID (A)	(B)
151	09	08	40 30	64 06	6	1

SPECIES: #ADULT 779 LINED SEAHORSE (HIPPOCAMPUS ERECTUS)

CONSECUTIVE STATION NO.	GRID	LINE	LATITUDE	LONGITUDE	6' ISAAC'S-KID (A)	(B)
152	11	06	41 29	64 22	6	1

SPECIES: #JUVENILE# 805 LEFTEYE FLOUNDER (SYMPHURUS)

CONSECUTIVE STATION NO.	GRID	LINE	LATITUDE	LONGITUDE	6' ISAAC'S-KID (A)	(B)
151	09	08	40 30	64 06	6	1